


































Schedule B

 Brock / 407 Node

SCHEDULE XII to
PICKERING OFFICIAL PLAN







Neighbourhood 20: Thompson's Corners Neighbourhood Plan

-  Seaton Natural Heritage System
-  SWM Facility (* see note below)
-  Trailheads
-  Terminal Views
-  Community Park
-  Neighbourhood Park
-  Village Green
-  Recreation Centre
-  District Energy
-  Elementary School
-  High School
-  Low Density Area Type 1
-  Medium Density Area
-  Mixed Corridor Type 2
-  Community Node
-  Prestige Employment Node
-  Prestige Employment
-  Gateway Site
-  Future Transitway Station
-  Controlled Access Area
-  Heritage Lots
-  Cemetery Extension
-  Pedestrian Predominant Street
-  Primary Neighbourhood Connecting Trails
-  Primary Recreational Trails
-  Secondary Recreational Trails
-  Primary Bikeway
-  Secondary Bikeway
-  Local Road in NHS see Section 12.22 (m)(ii)
-  Neighbourhood Boundary
-  Full Movement Intersection
-  T Intersection
-  Right In/Right Out Intersection

Note: The number, size and location of storm water management facilities shown on this schedule are conceptual only and are subject to approval as set out in Section 11.73 and section 12.22 (m) (iv) of this Plan.



Official Plan Designation Changes

-  Community Node
-  Community Node - Interim Commercial
-  Mixed Use Corridor Type 2
-  Medium Density Area
-  Low Density Area Type 1
-  Seaton Natural Heritage System

- 1 Prestige Employment Node to Community Node
- 2 Prestige Employment Node to Low Density Area Type 1
- 3 Prestige Employment Node to Medium Density Area
- 4 Prestige Employment Node to Mixed Use Corridor Type 2
- 5 Prestige Employment Node and Community Node to Mixed Use Corridor Type 2
- 6 Prestige Employment Node and Community Node to Community Node - Interim Commercial
- 7 Community Node to Mixed Use Corridor Type 2
- 8 Add Village Green Symbol
- 9 Prestige Employment Node to Seaton Natural Heritage System

