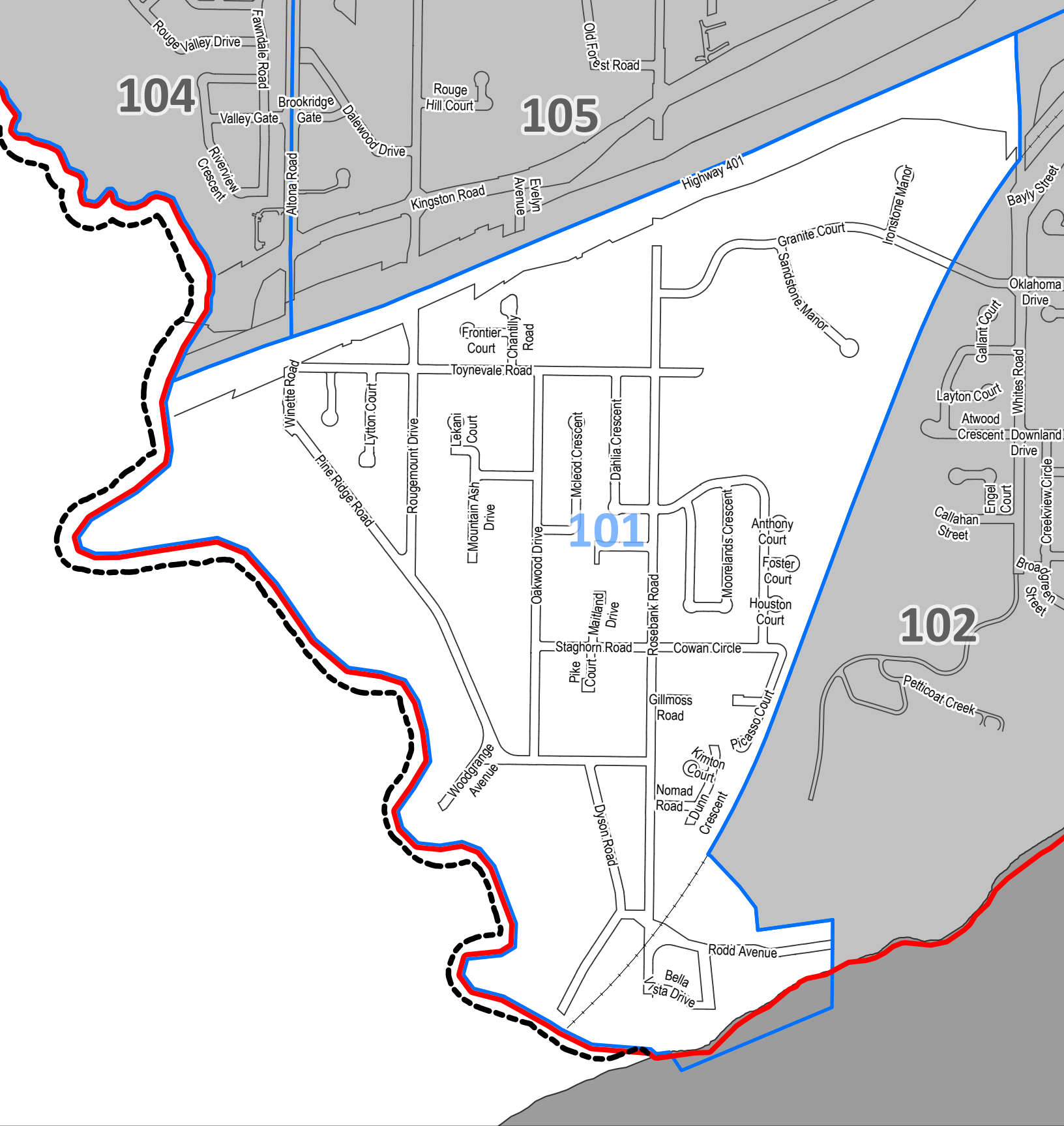


# Voting Subdivisions Map Ward 1

**Your City. Your Vote.**  
2026 Municipal Election

— *City of* —  
**PICKERING**



City of  
**PICKERING**  
Corporate Services Department


**CITY OF PICKERING  
2026 MUNICIPAL ELECTION  
WARD 1**

**SUBPOLL: 101**

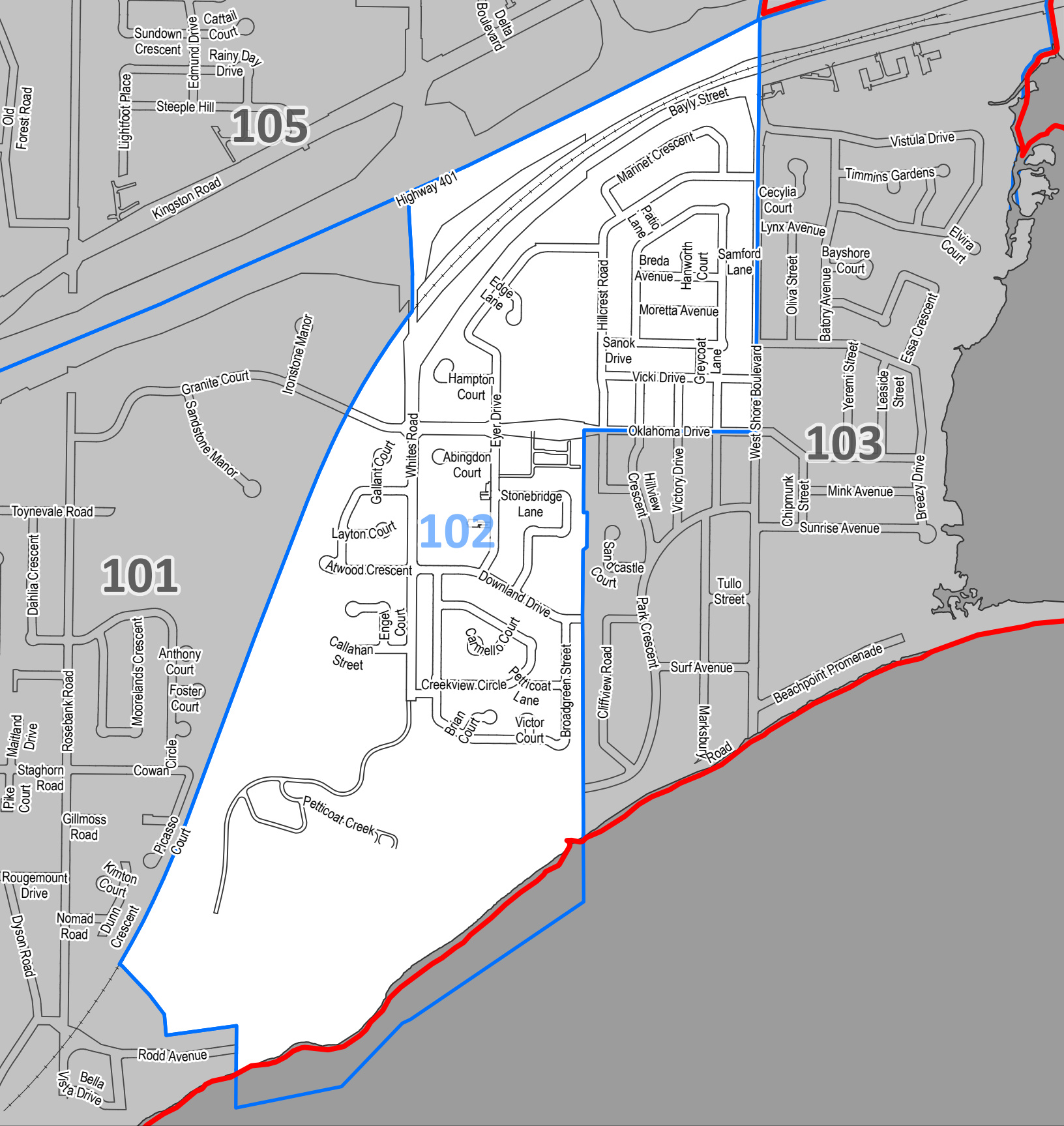
- Municipal Boundary
- 2026 Ward Boundaries
- 2026 Voting Subdivisions
- Rail Road
- Roads
- Water

Information current as of February 11, 2026

This map was produced by the City of Pickering,  
Corporate Services Department  
THIS IS NOT A PLAN OF SURVEY  
© 2026



© The Corporation of the City of Pickering, produced (in part) under license from:  
 © King's Printer, Ontario Ministry of Natural Resources. All rights reserved.;  
 © His Majesty the King in Right of Canada, Department of Natural Resources. All rights reserved.;  
 © Municipal Property Assessment Corporation and its suppliers. All rights reserved.









City of  
**PICKERING**

Corporate Services Department

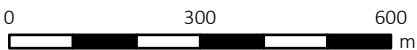
**CITY OF PICKERING  
2026 MUNICIPAL ELECTION  
WARD 1**

**SUBPOLL: 102**

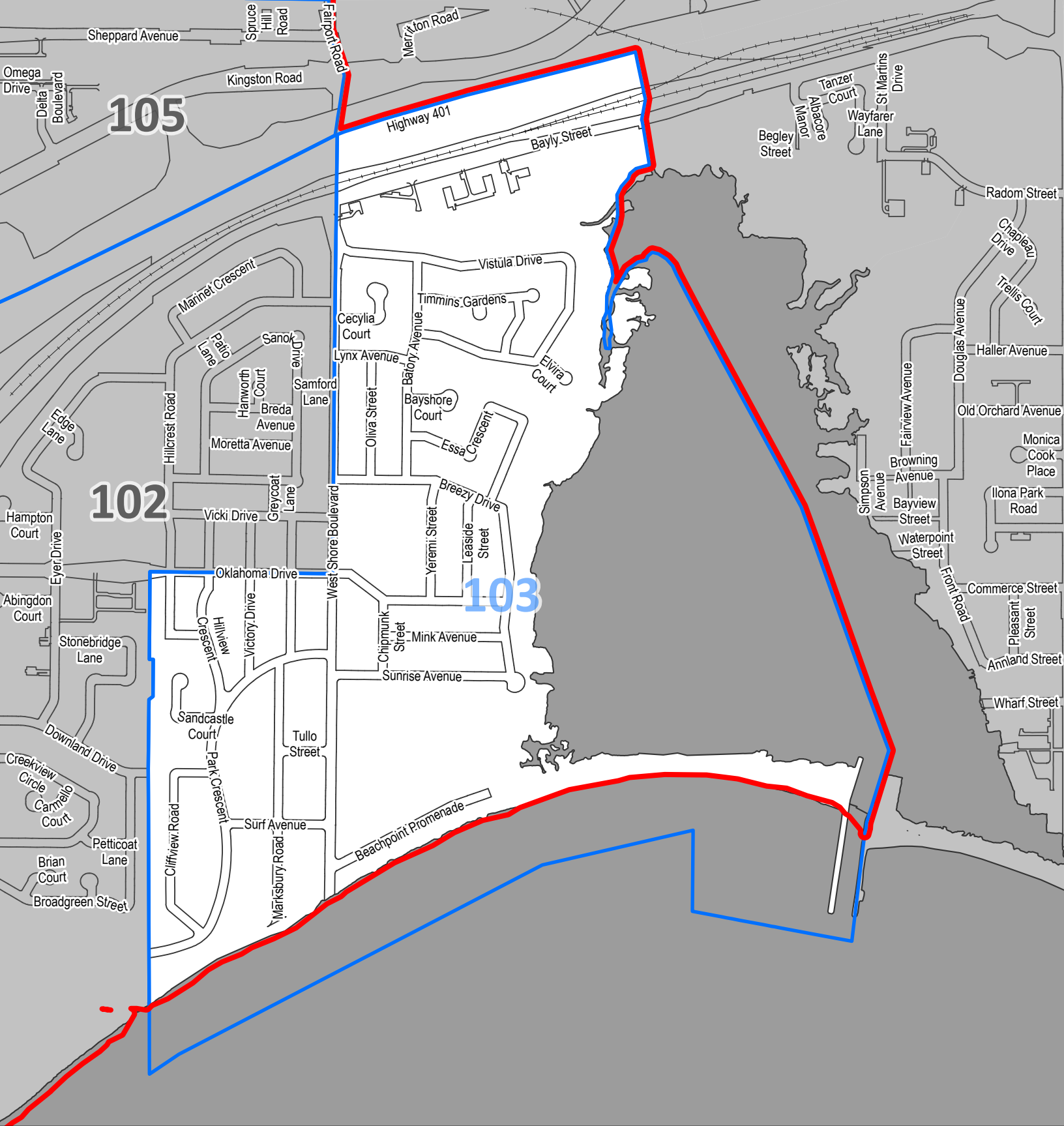
-  Municipal Boundary
-  2026 Ward Boundaries
-  2026 Voting Subdivisions
-  Rail Road
-  Roads
-  Water

Information current as of February 11, 2026

This map was produced by the City of Pickering,  
Corporate Services Department  
THIS IS NOT A PLAN OF SURVEY  
© 2026



© The Corporation of the City of Pickering, produced (in part) under license from:  
 © King's Printer, Ontario Ministry of Natural Resources. All rights reserved.;  
 © His Majesty the King in Right of Canada, Department of Natural Resources. All rights reserved.;  
 © Municipal Property Assessment Corporation and its suppliers. All rights reserved.



City of  
**PICKERING**

Corporate Services Department

**CITY OF PICKERING  
2026 MUNICIPAL ELECTION  
WARD 1**

**SUBPOLL: 103**

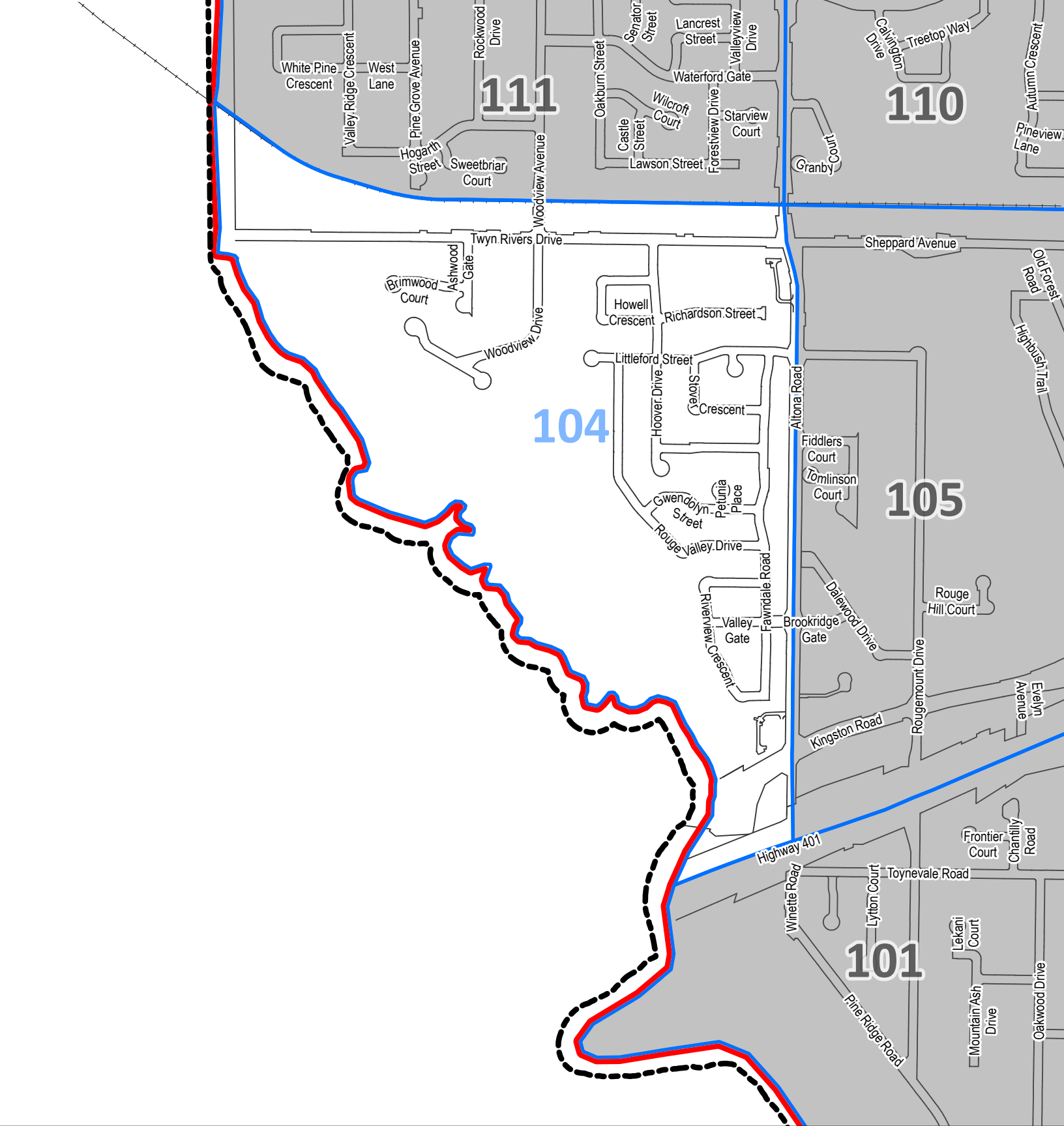
- Municipal Boundary
- 2026 Ward Boundaries
- 2026 Voting Subdivisions
- Rail Road
- Roads
- Water

Information current as of February 11, 2026

This map was produced by the City of Pickering,  
Corporate Services Department  
THIS IS NOT A PLAN OF SURVEY  
© 2026



© The Corporation of the City of Pickering, produced (in part) under license from:  
 © King's Printer, Ontario Ministry of Natural Resources. All rights reserved.;  
 © His Majesty the King in Right of Canada, Department of Natural Resources. All rights reserved.;  
 © Municipal Property Assessment Corporation and its suppliers. All rights reserved.



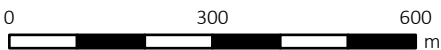
**CITY OF PICKERING  
2026 MUNICIPAL ELECTION  
WARD 1**

**SUBPOLL: 104**

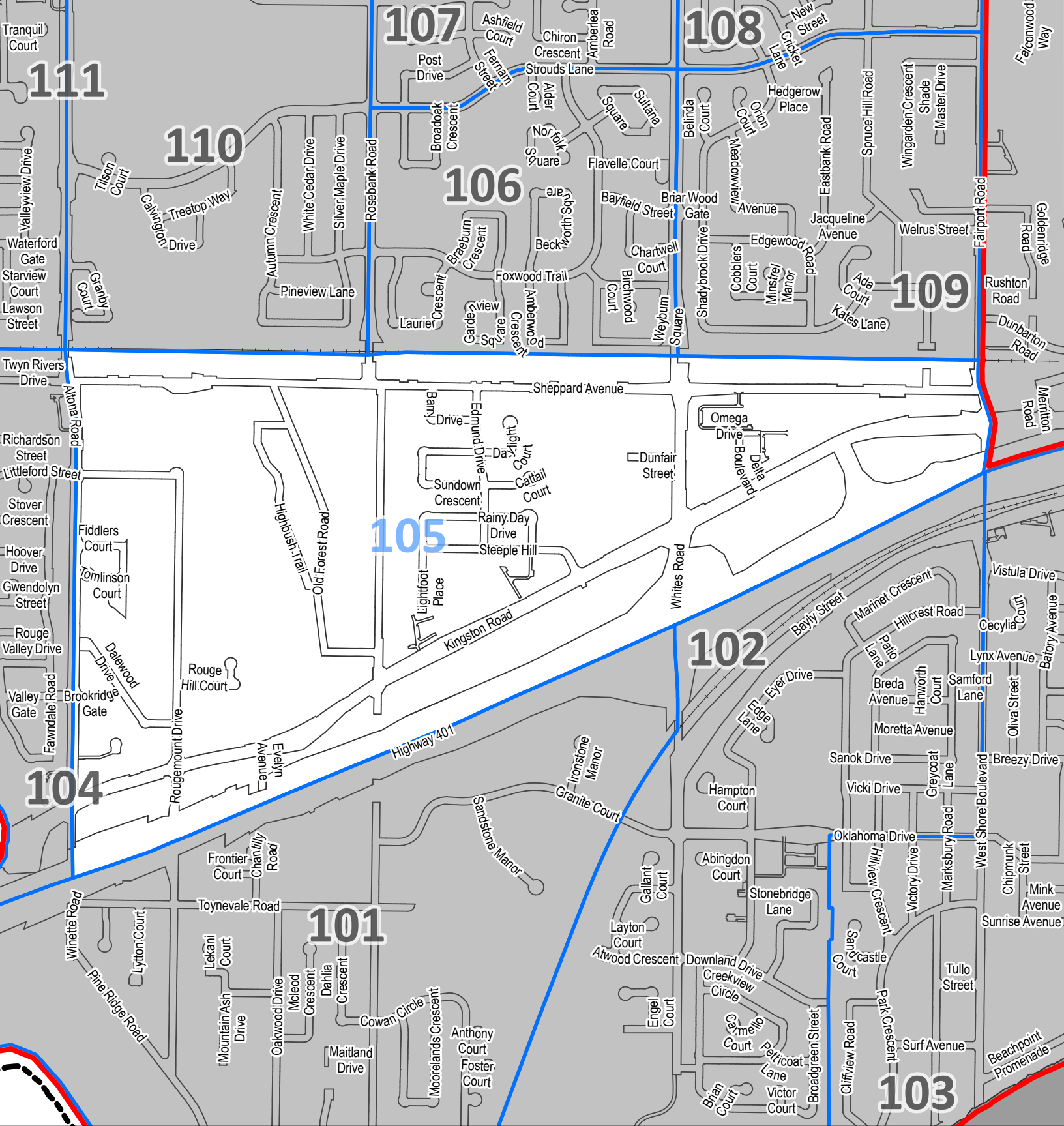
- Municipal Boundary
- 2026 Ward Boundaries
- 2026 Voting Subdivisions
- Rail Road
- Roads
- Water

Information current as of February 11, 2026

This map was produced by the City of Pickering,  
Corporate Services Department  
THIS IS NOT A PLAN OF SURVEY  
© 2026



© The Corporation of the City of Pickering, produced (in part) under license from:  
© King's Printer, Ontario Ministry of Natural Resources. All rights reserved.;  
© His Majesty the King in Right of Canada, Department of Natural Resources. All rights reserved.;  
© Municipal Property Assessment Corporation and its suppliers. All rights reserved.



City of  
**PICKERING**  
Corporate Services Department

**CITY OF PICKERING**  
**2026 MUNICIPAL ELECTION**  
**WARD 1**

**SUBPOLL: 105**

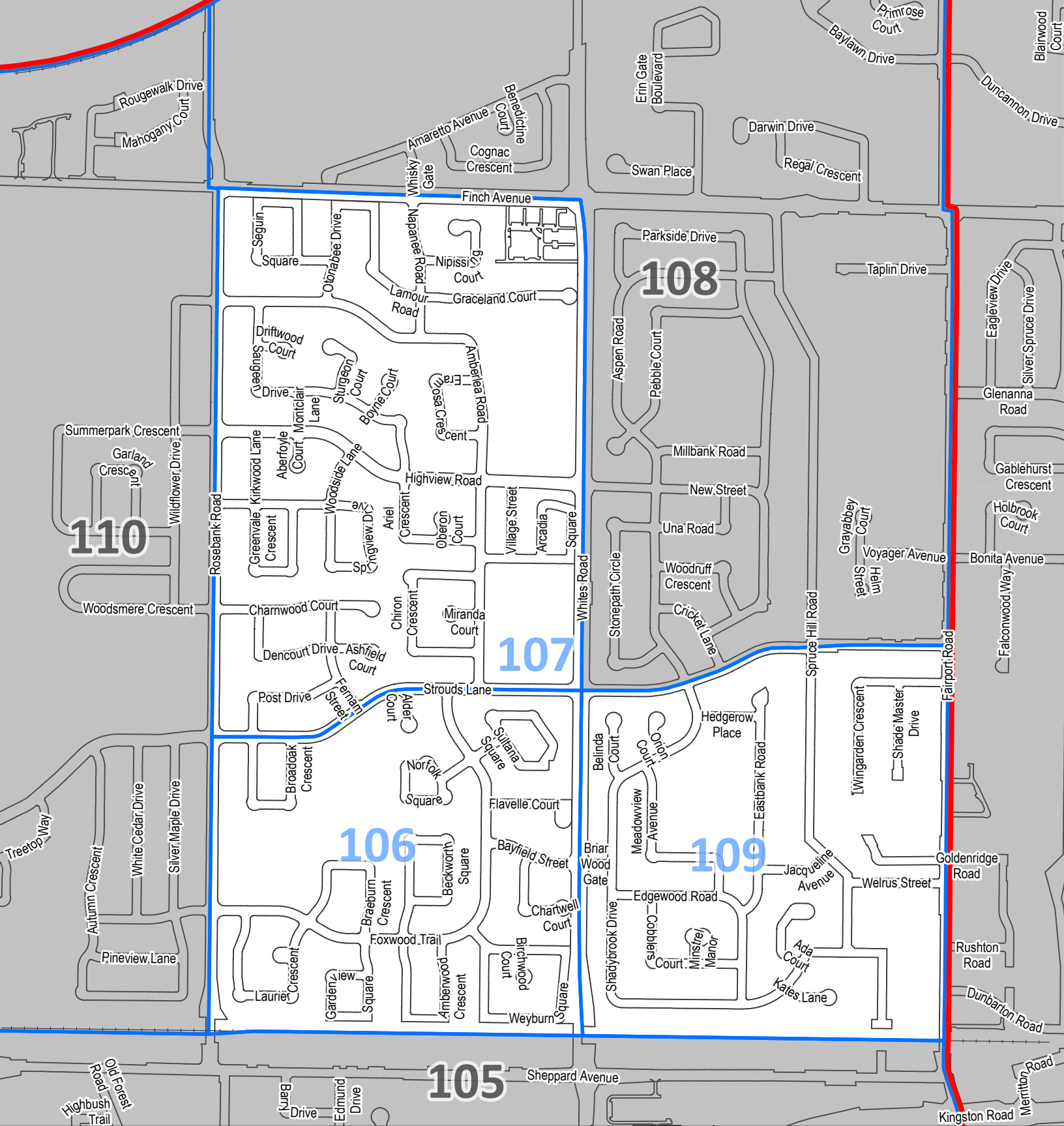
- Municipal Boundary
- 2026 Ward Boundaries
- 2026 Voting Subdivisions
- Rail Road
- Roads
- Water

Information current as of February 11, 2026

This map was produced by the City of Pickering,  
Corporate Services Department  
THIS IS NOT A PLAN OF SURVEY  
© 2026



© The Corporation of the City of Pickering, produced (in part) under license from:  
© King's Printer, Ontario Ministry of Natural Resources. All rights reserved.;  
© His Majesty the King in Right of Canada, Department of Natural Resources. All rights reserved.;  
© Municipal Property Assessment Corporation and its suppliers. All rights reserved.



City of  
**PICKERING**

Corporate Services Department

**CITY OF PICKERING  
2026 MUNICIPAL ELECTION  
WARD 1**

**SUBPOLL: 106, 107, 109**

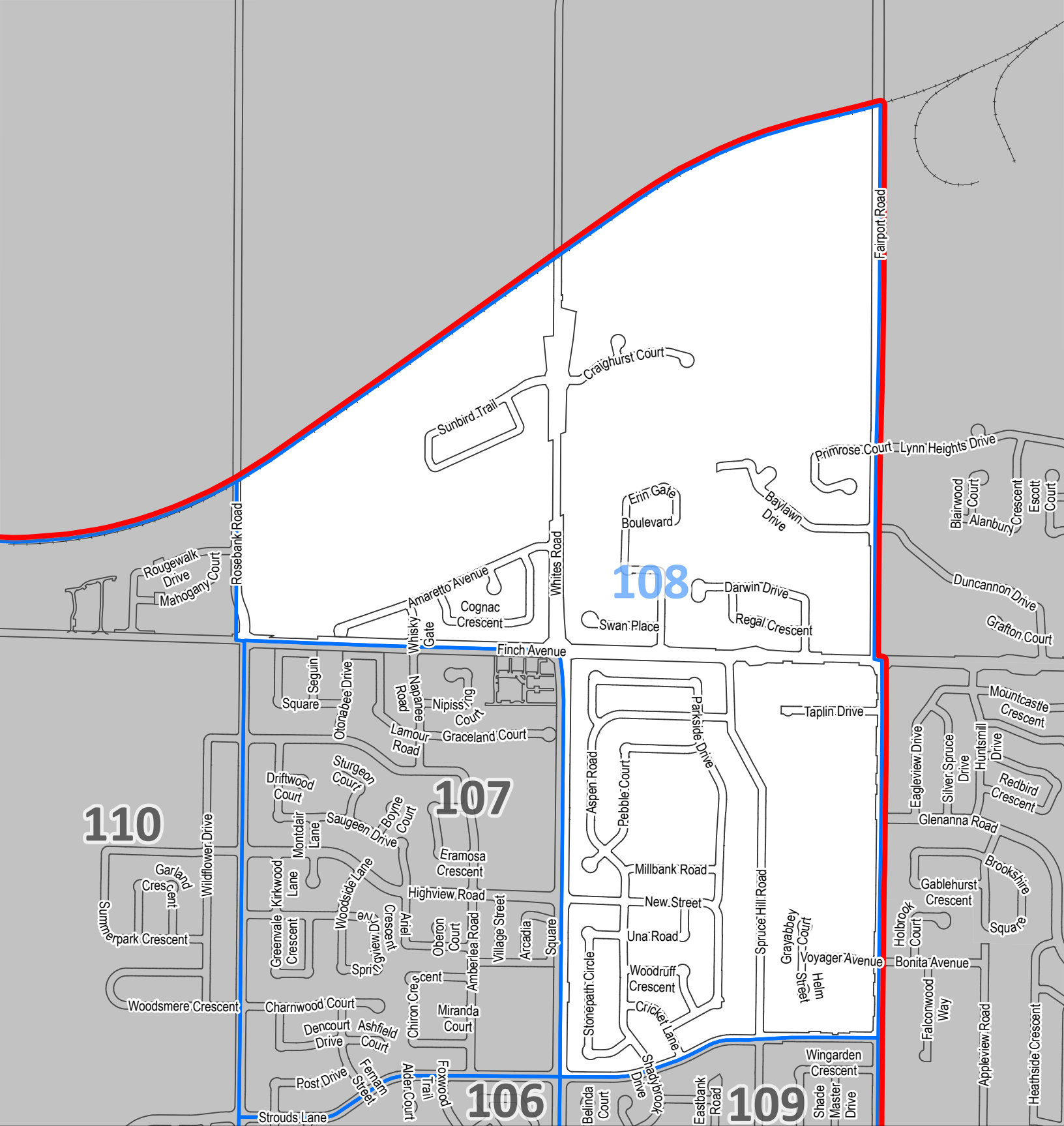
- Municipal Boundary
- 2026 Ward Boundaries
- 2026 Voting Subdivisions
- Rail Road
- Roads
- Water

Information current as of February 11, 2026

This map was produced by the City of Pickering,  
Corporate Services Department  
THIS IS NOT A PLAN OF SURVEY  
© 2026



© The Corporation of the City of Pickering, produced (in part) under license from:  
 © King's Printer, Ontario Ministry of Natural Resources. All rights reserved.;  
 © His Majesty the King in Right of Canada, Department of Natural Resources. All rights reserved.;  
 © Municipal Property Assessment Corporation and its suppliers. All rights reserved.



City of  
**PICKERING**  
Corporate Services Department


**CITY OF PICKERING  
2026 MUNICIPAL ELECTION  
WARD 1**

**SUBPOLL: 108**

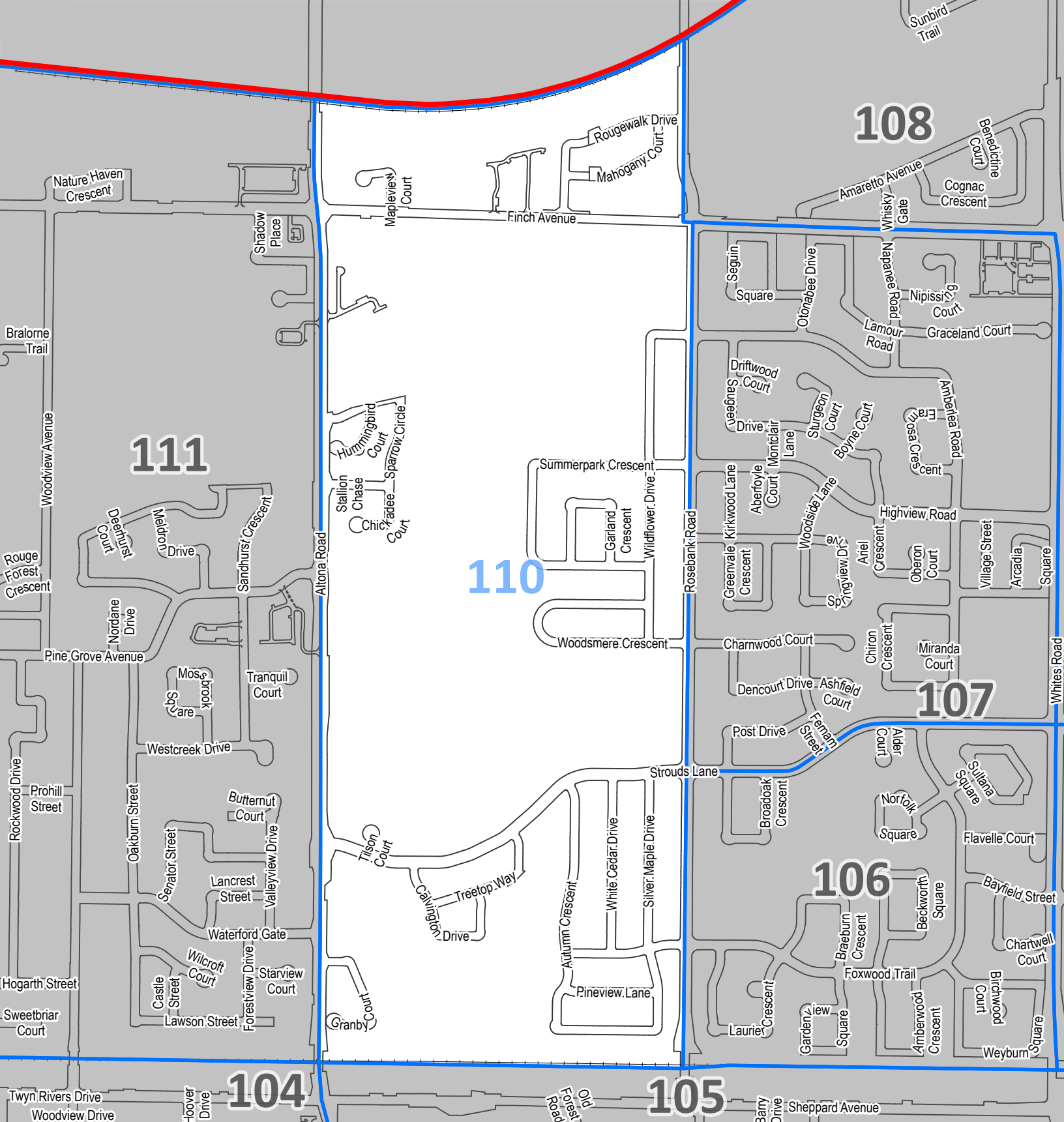
- Municipal Boundary
- 2026 Ward Boundaries
- 2026 Voting Subdivisions
- Rail Road
- Roads
- Water

Information current as of February 11, 2026

This map was produced by the City of Pickering,  
Corporate Services Department  
THIS IS NOT A PLAN OF SURVEY  
© 2026



© The Corporation of the City of Pickering, produced (in part) under license from:  
© King's Printer, Ontario Ministry of Natural Resources. All rights reserved.;  
© His Majesty the King in Right of Canada, Department of Natural Resources. All rights reserved.;  
© Municipal Property Assessment Corporation and its suppliers. All rights reserved.




City of  
**PICKERING**  
 Corporate Services Department

**CITY OF PICKERING  
 2026 MUNICIPAL ELECTION  
 WARD 1**

**SUBPOLL: 110**

- Municipal Boundary
- 2026 Ward Boundaries
- 2026 Voting Subdivisions
- Rail Road
- Roads
- Water

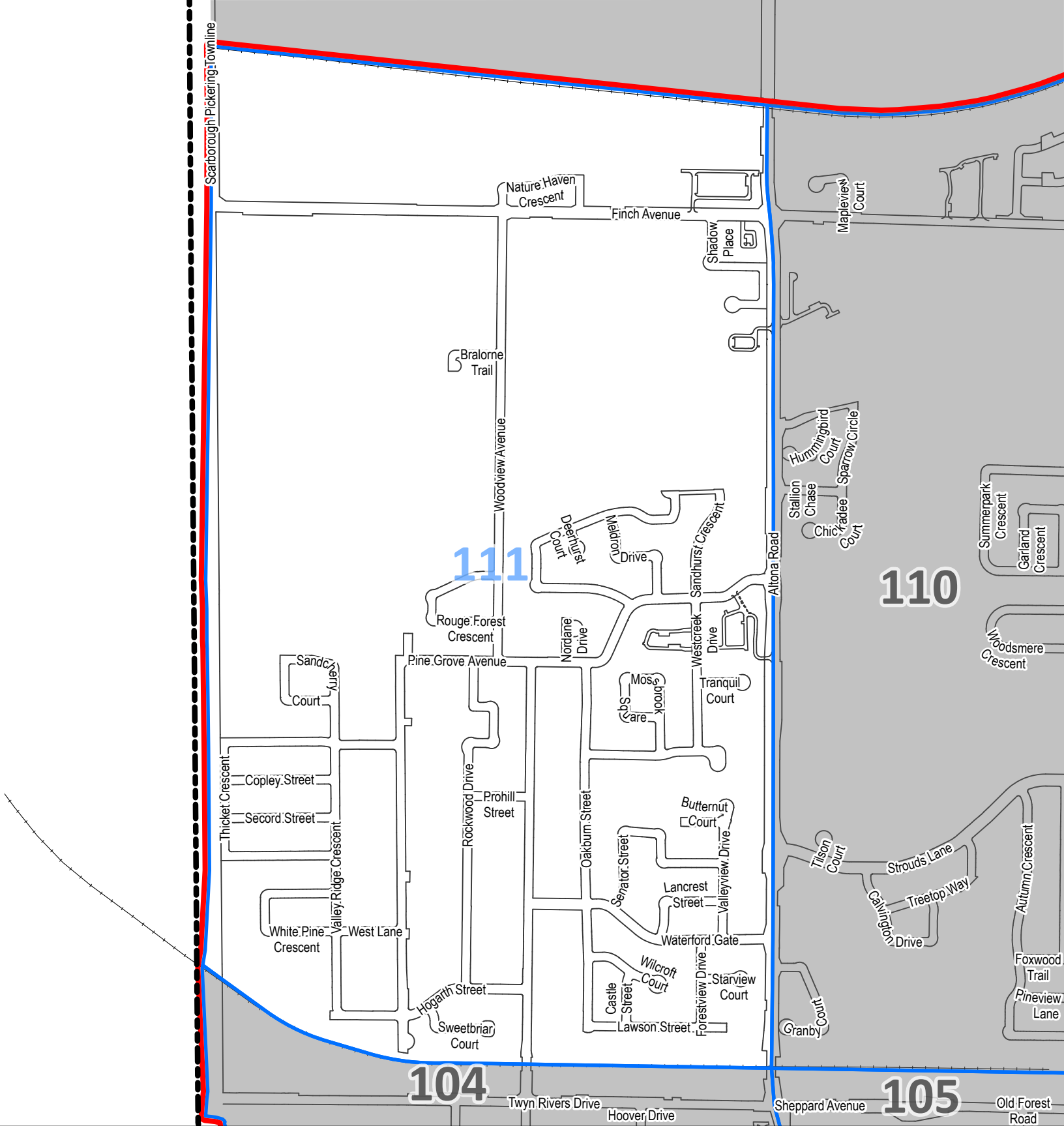


Information current as of February 11, 2026

This map was produced by the City of Pickering,  
 Corporate Services Department  
 THIS IS NOT A PLAN OF SURVEY  
 © 2026



© The Corporation of the City of Pickering, produced (in part) under license from:  
 © King's Printer, Ontario Ministry of Natural Resources. All rights reserved.;  
 © His Majesty the King in Right of Canada, Department of Natural Resources. All rights reserved.;  
 © Municipal Property Assessment Corporation and its suppliers. All rights reserved.




City of  
**PICKERING**  
Corporate Services Department

**CITY OF PICKERING  
2026 MUNICIPAL ELECTION  
WARD 1**

**SUBPOLL: 111**

- Municipal Boundary
- 2026 Ward Boundaries
- 2026 Voting Subdivisions
- Rail Road
- Roads
- Water



Information current as of February 11, 2026

This map was produced by the City of Pickering,  
Corporate Services Department  
THIS IS NOT A PLAN OF SURVEY  
© 2026



© The Corporation of the City of Pickering, produced (in part) under license from:  
© King's Printer, Ontario Ministry of Natural Resources. All rights reserved.;  
© His Majesty the King in Right of Canada, Department of Natural Resources. All rights reserved.;  
© Municipal Property Assessment Corporation and its suppliers. All rights reserved.