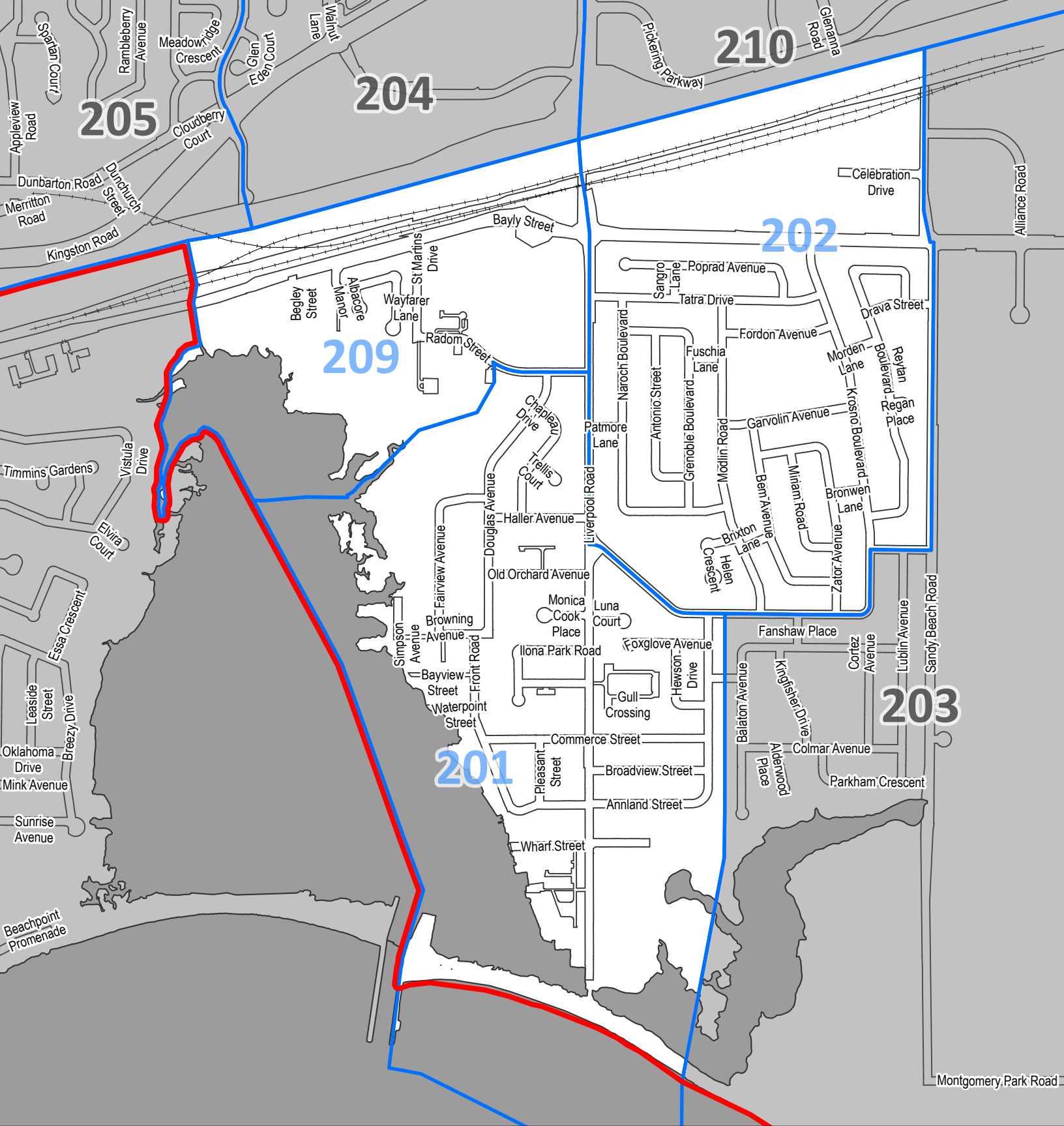


Voting Subdivisions Map Ward 2

Your City. Your Vote.
2026 Municipal Election


— *City of* —
PICKERING



**CITY OF PICKERING
2026 MUNICIPAL ELECTION
WARD 2**

SUBPOLL: 201, 202 & 209

- Municipal Boundary
- 2026 Ward Boundaries
- 2026 Voting Subdivisions
- Rail Road
- Roads
- Water

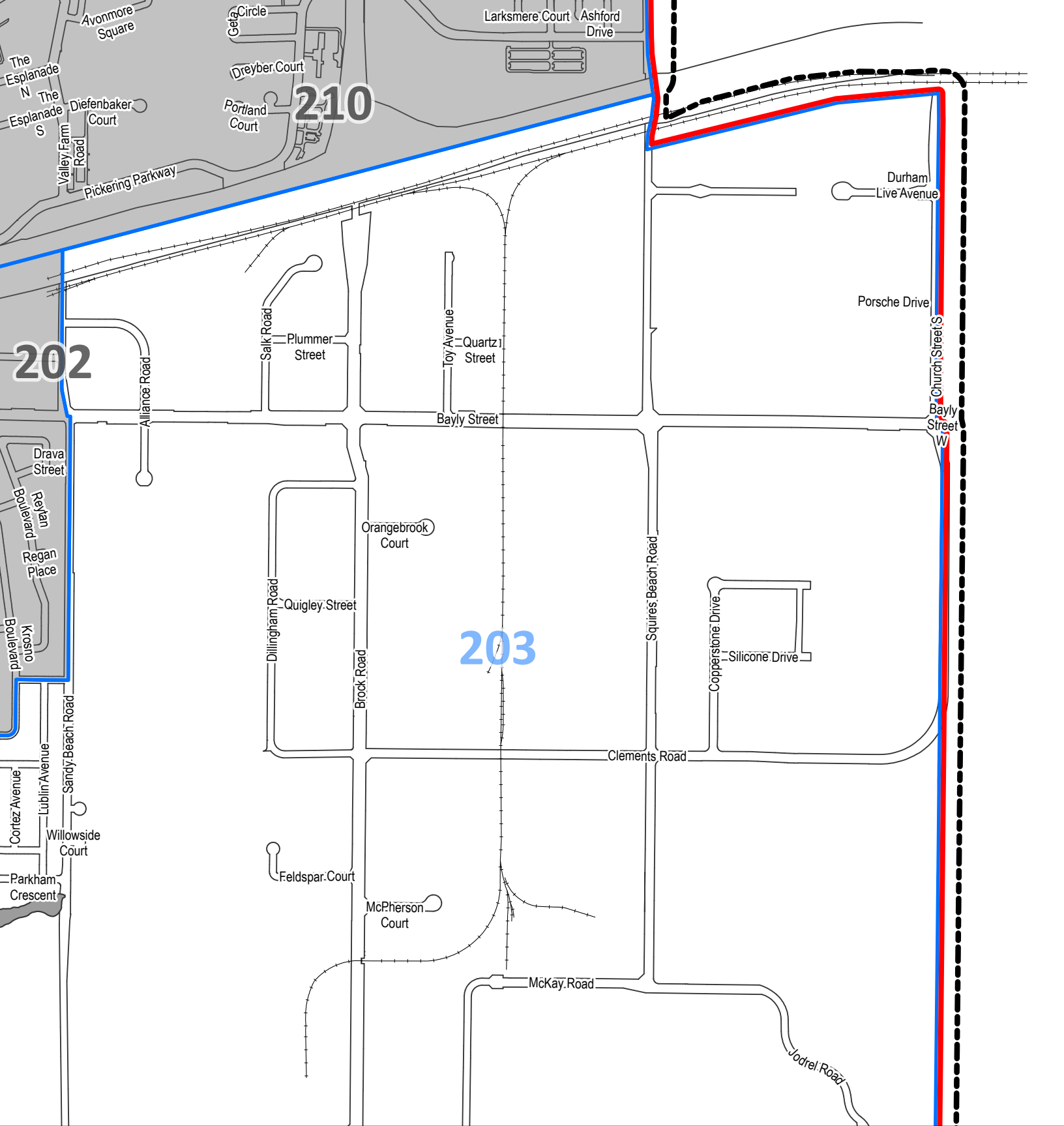


© The Corporation of the City of Pickering, produced (in part) under license from:
 © King's Printer, Ontario Ministry of Natural Resources. All rights reserved.;
 © His Majesty the King in Right of Canada, Department of Natural Resources. All rights reserved.;
 © Municipal Property Assessment Corporation and its suppliers. All rights reserved.

Information current as of February 27, 2026

This map was produced by the City of Pickering, Corporate Services Department
 THIS IS NOT A PLAN OF SURVEY
 © 2026






**CITY OF PICKERING
2026 MUNICIPAL ELECTION
WARD 2**

SUBPOLL: 203

- Municipal Boundary
- 2026 Ward Boundaries
- 2026 Voting Subdivisions
- Rail Road
- Roads
- Water

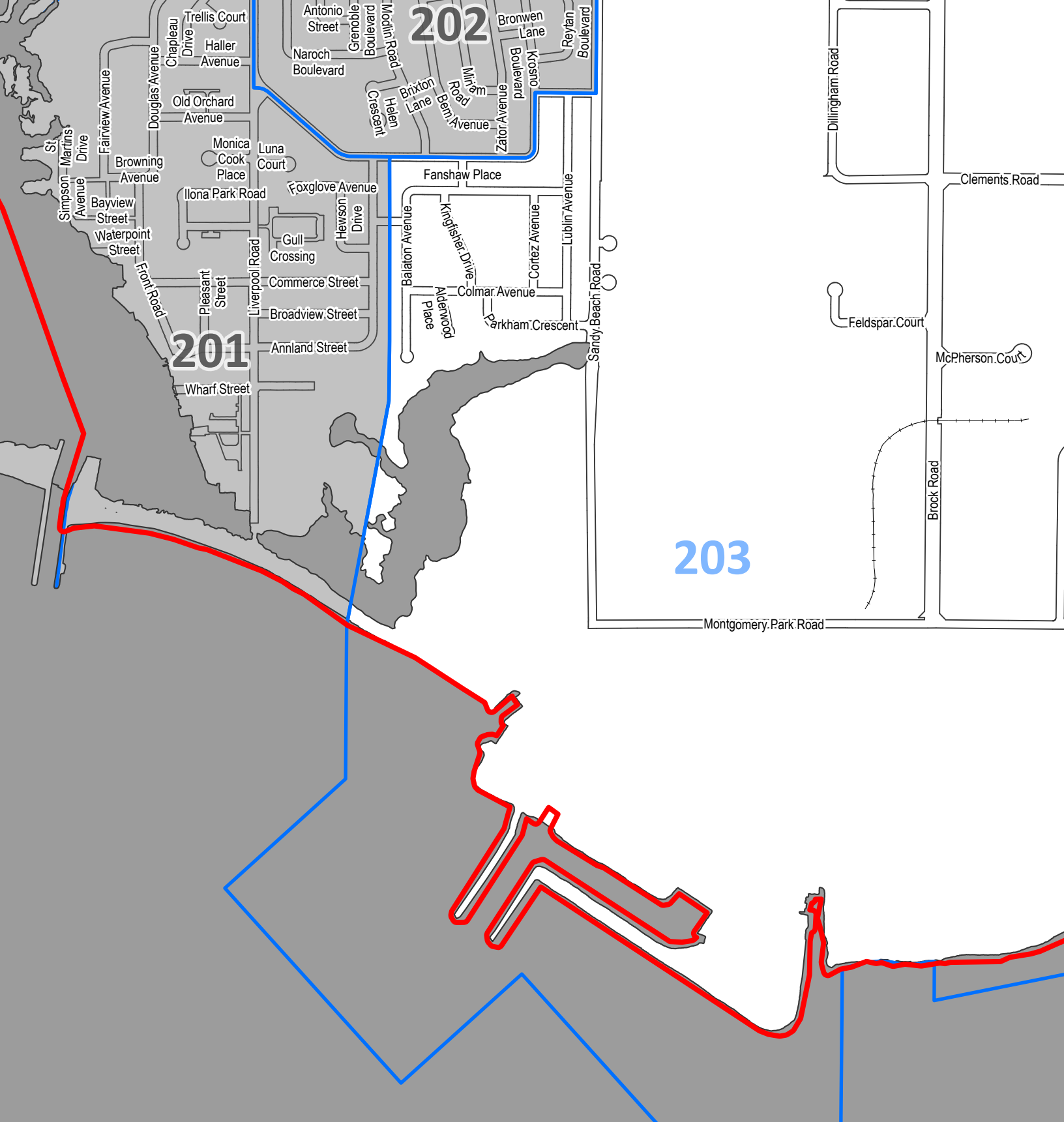


© The Corporation of the City of Pickering, produced (in part) under license from:
 © King's Printer, Ontario Ministry of Natural Resources. All rights reserved.;
 © His Majesty the King in Right of Canada, Department of Natural Resources. All rights reserved.;
 © Municipal Property Assessment Corporation and its suppliers. All rights reserved.

Information current as of February 27, 2026

This map was produced by the City of Pickering, Corporate Services Department
 THIS IS NOT A PLAN OF SURVEY
 © 2026






**CITY OF PICKERING
2026 MUNICIPAL ELECTION
WARD 2**

SUBPOLL: 203

- Municipal Boundary
- 2026 Ward Boundaries
- 2026 Voting Subdivisions
- Rail Road
- Roads
- Water

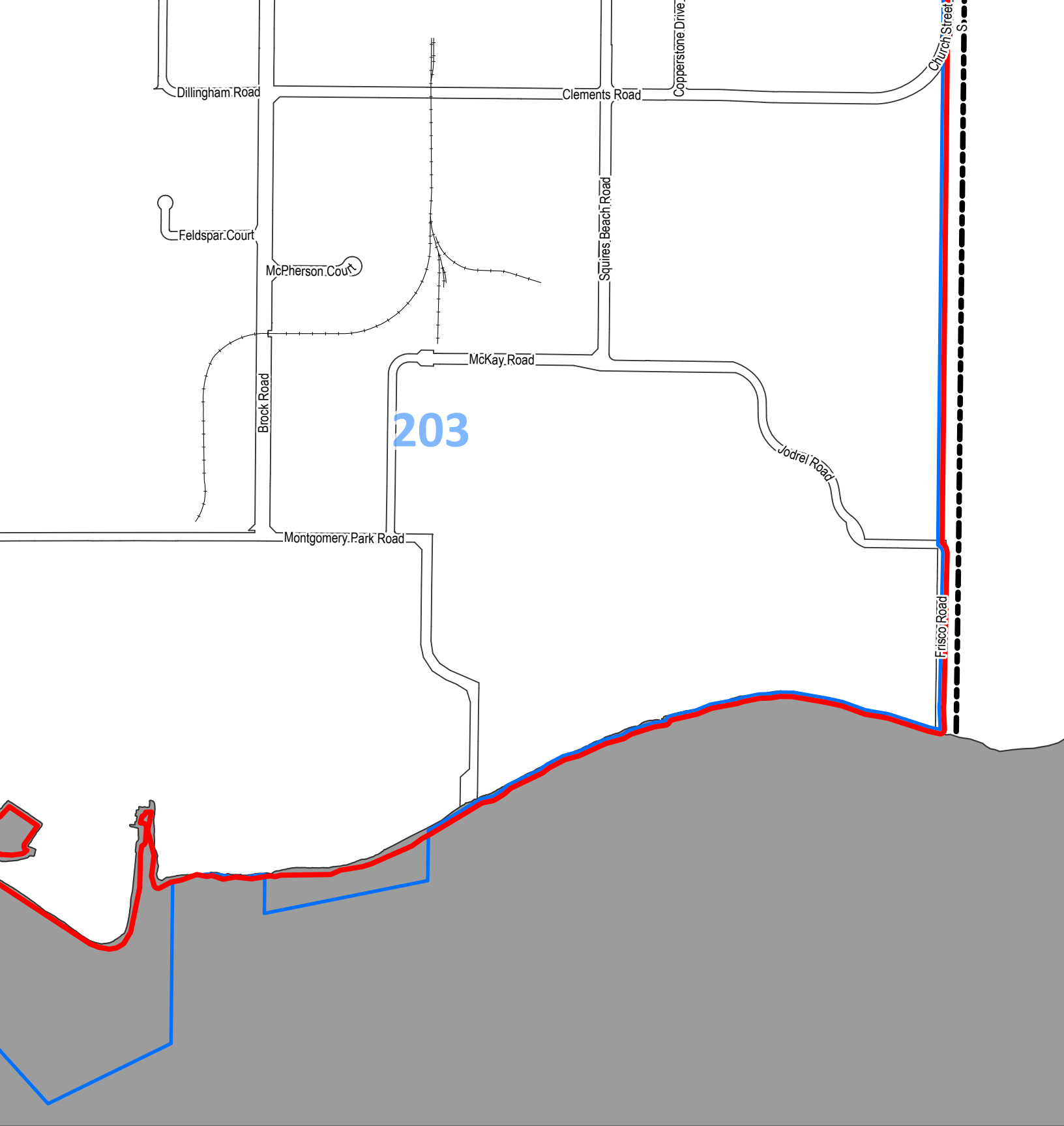


© The Corporation of the City of Pickering, produced (in part) under license from:
 © King's Printer, Ontario Ministry of Natural Resources. All rights reserved.;
 © His Majesty the King in Right of Canada, Department of Natural Resources. All rights reserved.;
 © Municipal Property Assessment Corporation and its suppliers. All rights reserved.

Information current as of February 27, 2026

This map was produced by the City of Pickering, Corporate Services Department
 THIS IS NOT A PLAN OF SURVEY
 © 2026

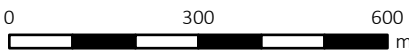




**CITY OF PICKERING
2026 MUNICIPAL ELECTION
WARD 2**

SUBPOLL: 203

- Municipal Boundary
- 2026 Ward Boundaries
- 2026 Voting Subdivisions
- Rail Road
- Roads
- Water

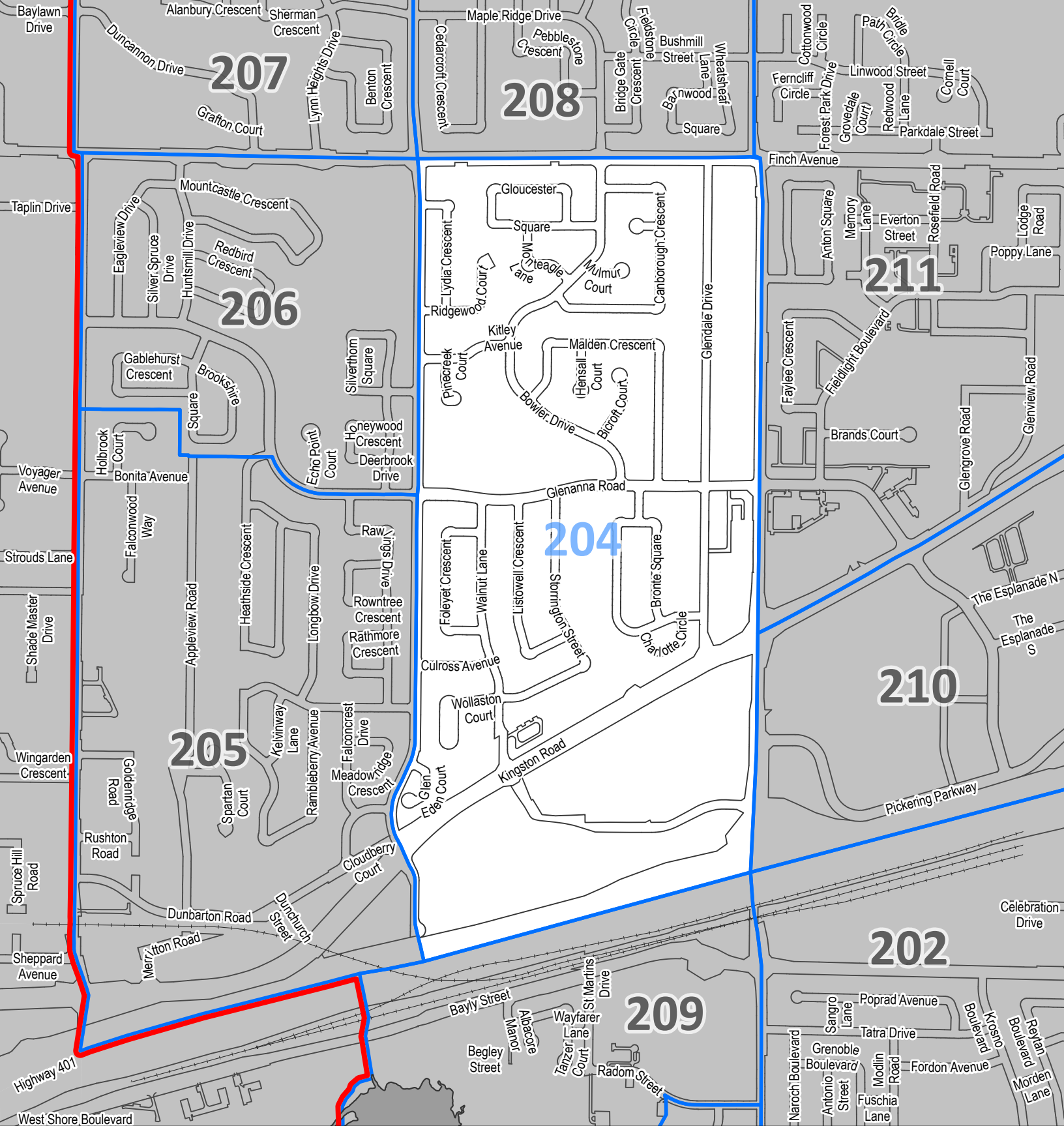


© The Corporation of the City of Pickering, produced (in part) under license from:
 © King's Printer, Ontario Ministry of Natural Resources. All rights reserved.;
 © His Majesty the King in Right of Canada, Department of Natural Resources. All rights reserved.;
 © Municipal Property Assessment Corporation and its suppliers. All rights reserved.

Information current as of February 27, 2026

This map was produced by the City of Pickering, Corporate Services Department
 THIS IS NOT A PLAN OF SURVEY
 © 2026





City of
PICKERING
Corporate Services Department

CITY OF PICKERING
2026 MUNICIPAL ELECTION
WARD 2

SUBPOLL: 204

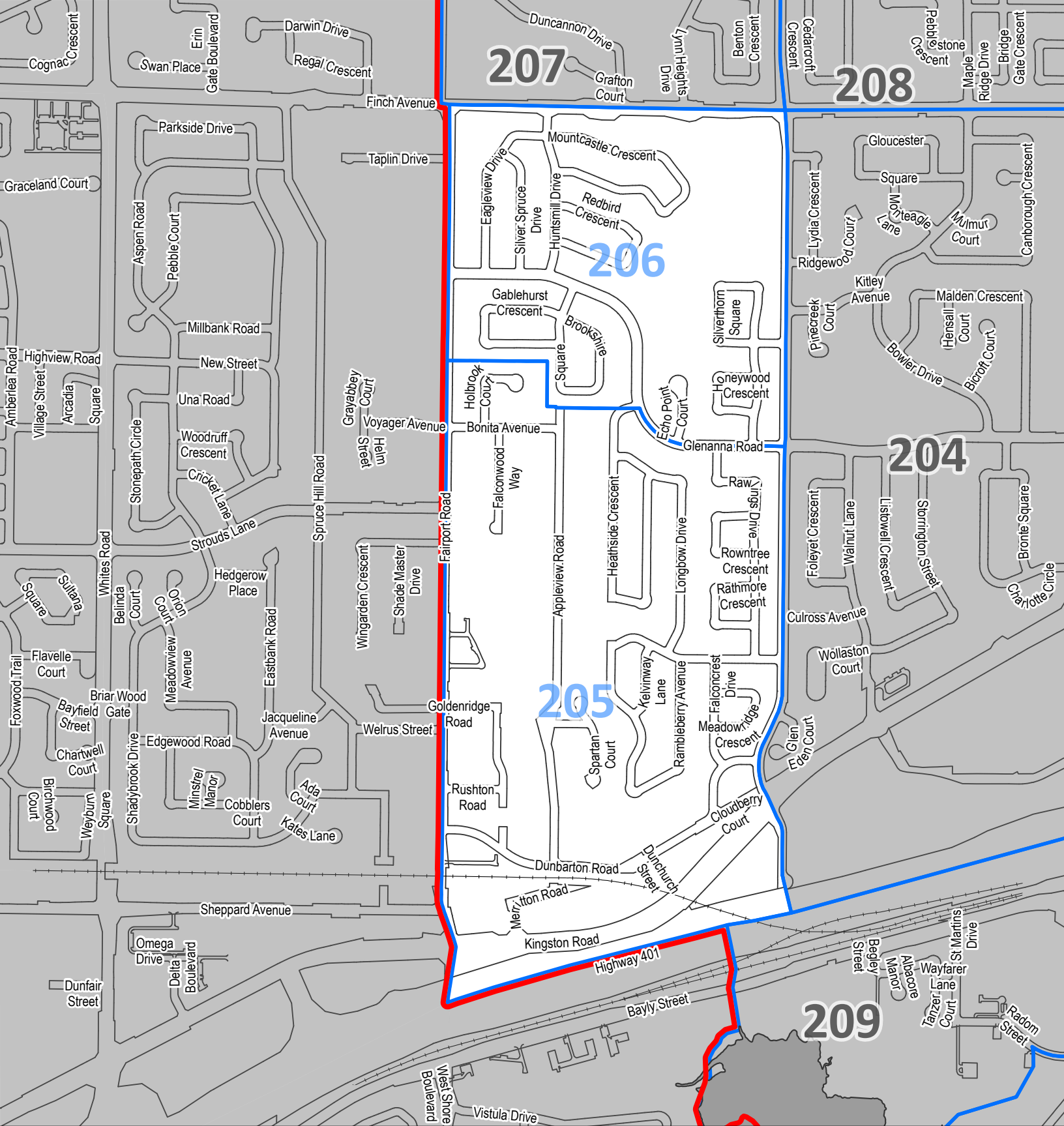
- Municipal Boundary
- 2026 Ward Boundaries
- 2026 Voting Subdivisions
- Rail Road
- Roads
- Water

Information current as of February 27, 2026

This map was produced by the City of Pickering,
Corporate Services Department
THIS IS NOT A PLAN OF SURVEY
© 2026



© The Corporation of the City of Pickering, produced (in part) under license from:
© King's Printer, Ontario Ministry of Natural Resources. All rights reserved.;
© His Majesty the King in Right of Canada, Department of Natural Resources. All rights reserved.;
© Municipal Property Assessment Corporation and its suppliers. All rights reserved.



City of
PICKERING
Corporate Services Department

**CITY OF PICKERING
2026 MUNICIPAL ELECTION
WARD 2**

SUBPOLL: 205 & 206

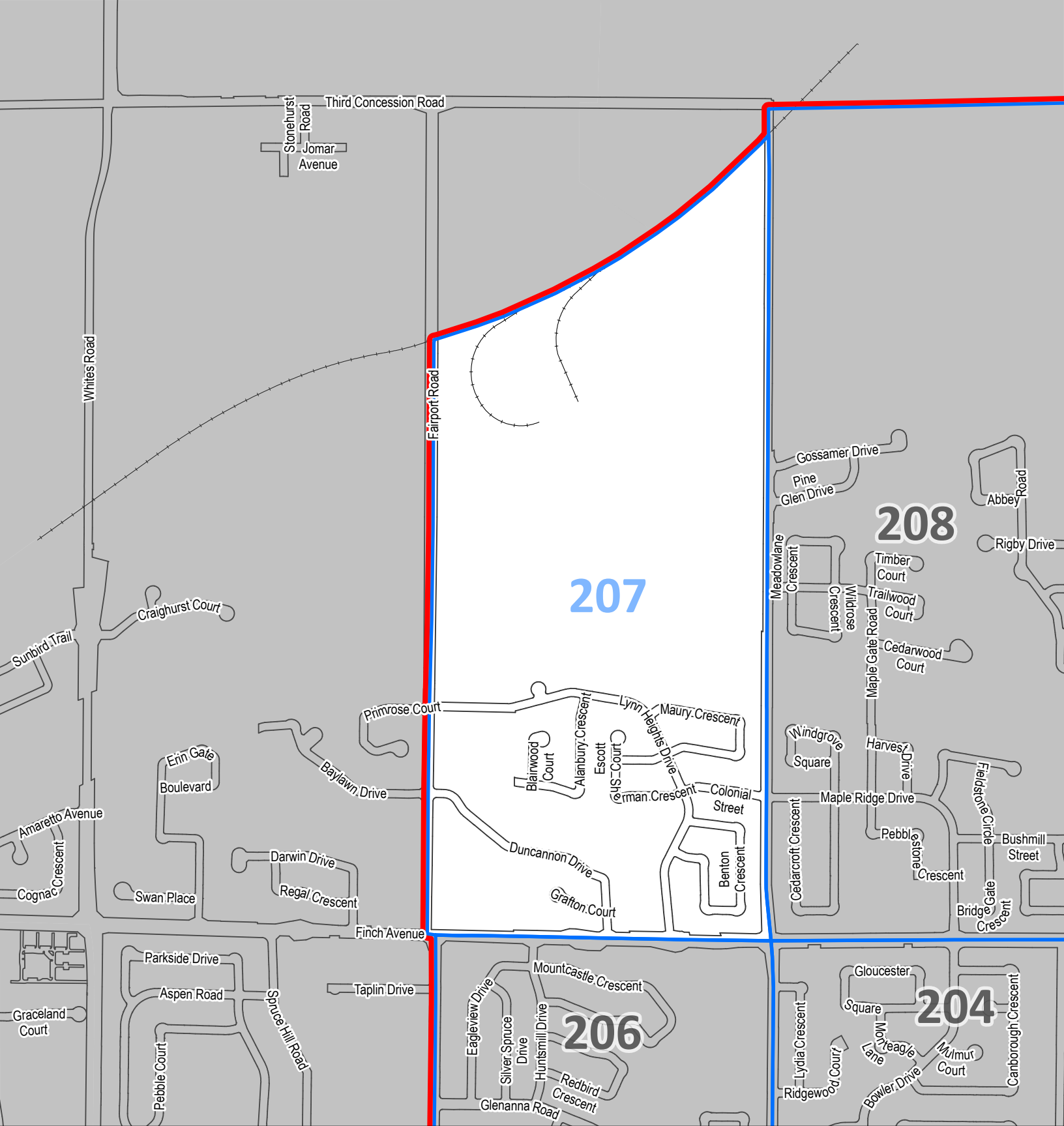
- Municipal Boundary
- 2026 Ward Boundaries
- 2026 Voting Subdivisions
- Rail Road
- Roads
- Water



© The Corporation of the City of Pickering, produced (in part) under license from:
 © King's Printer, Ontario Ministry of Natural Resources. All rights reserved.;
 © His Majesty the King in Right of Canada, Department of Natural Resources. All rights reserved.;
 © Municipal Property Assessment Corporation and its suppliers. All rights reserved.

Information current as of February 27, 2026
 This map was produced by the City of Pickering, Corporate Services Department
 THIS IS NOT A PLAN OF SURVEY
 © 2026

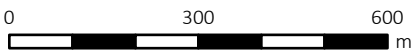




**CITY OF PICKERING
2026 MUNICIPAL ELECTION
WARD 2**

SUBPOLL: 207

- Municipal Boundary
- 2026 Ward Boundaries
- 2026 Voting Subdivisions
- Rail Road
- Roads
- Water

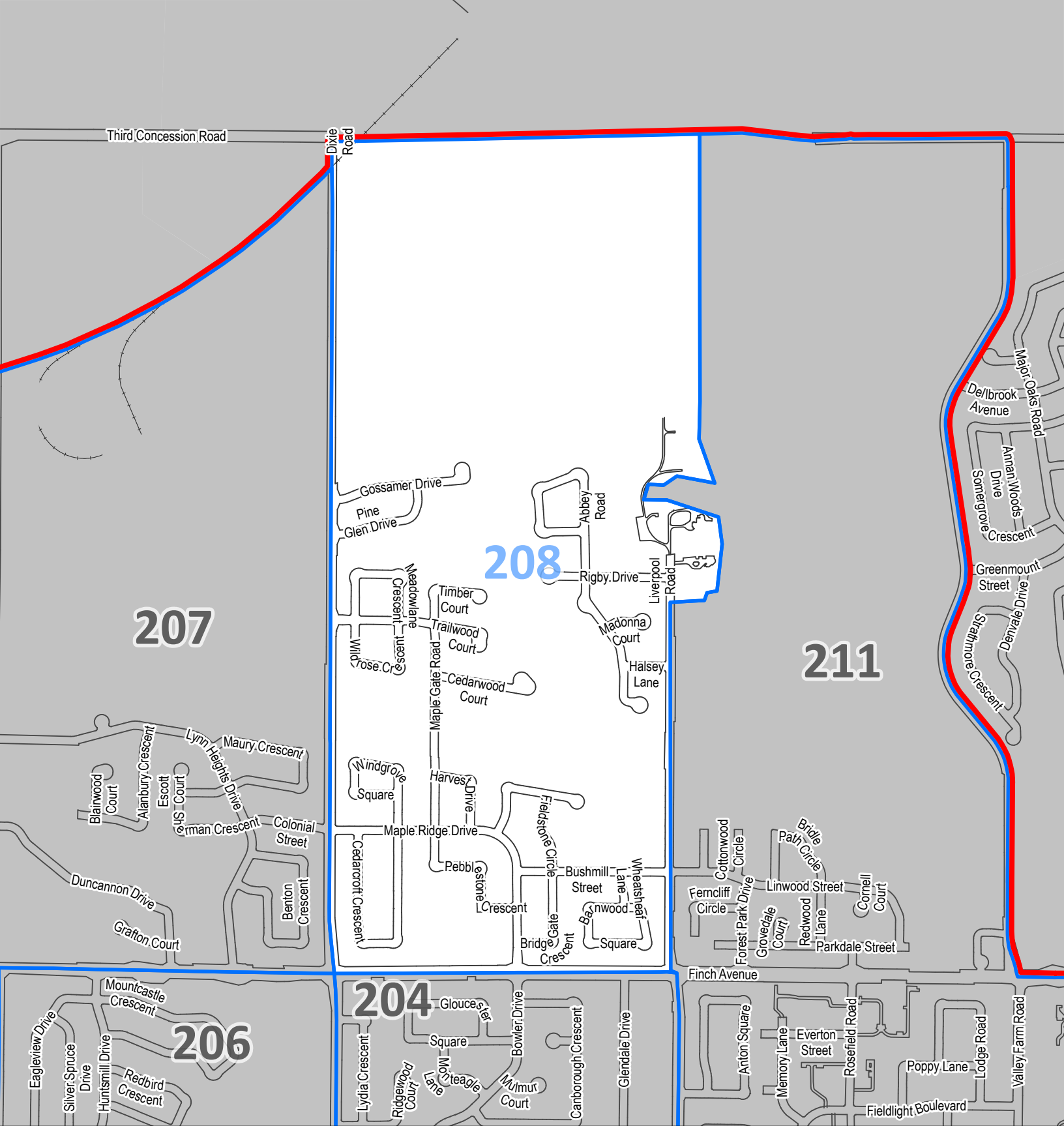


Information current as of February 27, 2026

This map was produced by the City of Pickering,
Corporate Services Department
THIS IS NOT A PLAN OF SURVEY
© 2026




© The Corporation of the City of Pickering, produced (in part) under license from:
© King's Printer, Ontario Ministry of Natural Resources. All rights reserved.;
© His Majesty the King in Right of Canada, Department of Natural Resources. All rights reserved.;
© Municipal Property Assessment Corporation and its suppliers. All rights reserved.



**CITY OF PICKERING
2026 MUNICIPAL ELECTION
WARD 2**

SUBPOLL: 208



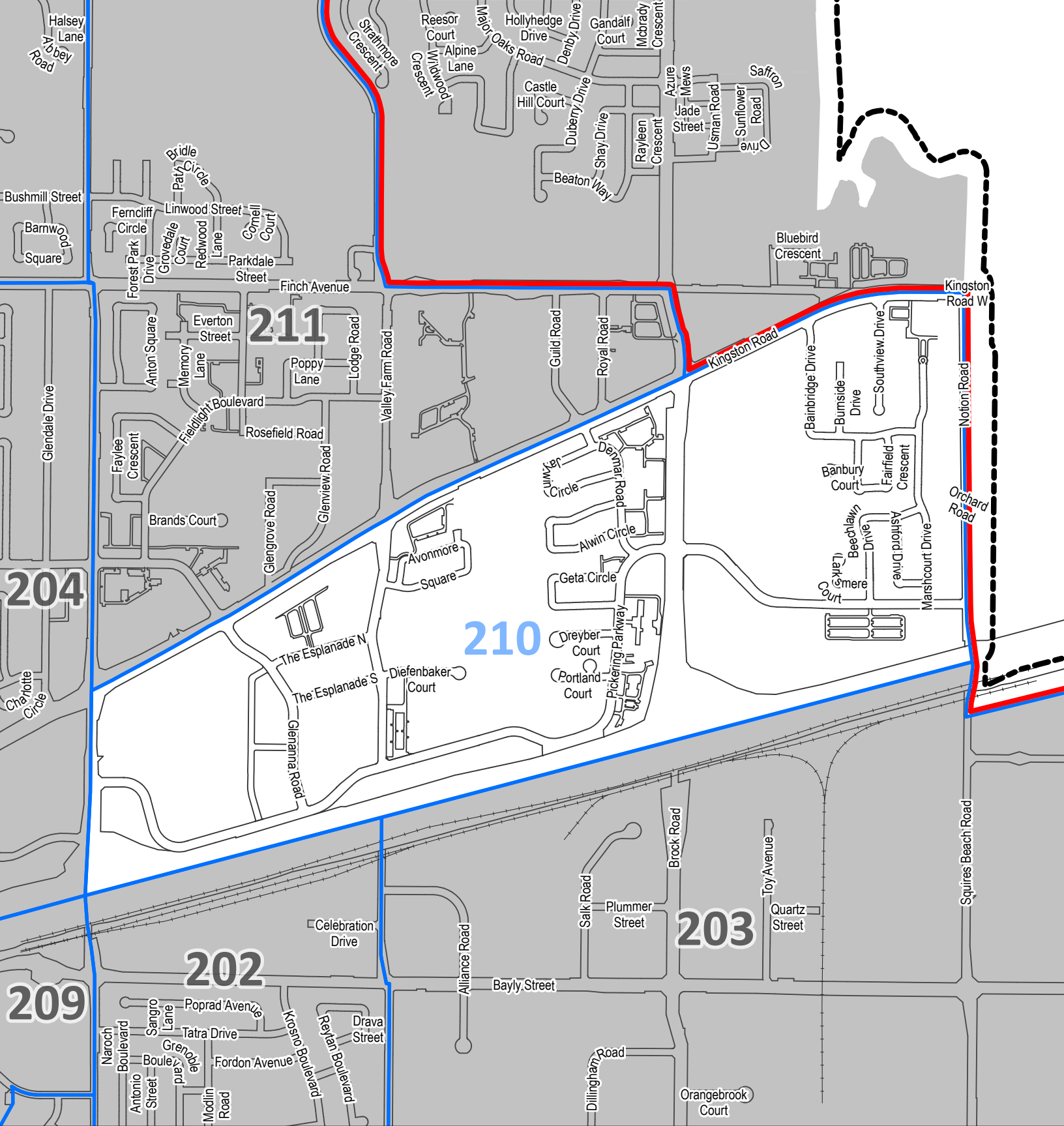
- Municipal Boundary
- 2026 Ward Boundaries
- 2026 Voting Subdivisions
- Rail Road
- Roads
- Water

Information current as of February 27, 2026

This map was produced by the City of Pickering,
Corporate Services Department
THIS IS NOT A PLAN OF SURVEY
© 2026




© The Corporation of the City of Pickering, produced (in part) under license from:
© King's Printer, Ontario Ministry of Natural Resources. All rights reserved.;
© His Majesty the King in Right of Canada, Department of Natural Resources. All rights reserved.;
© Municipal Property Assessment Corporation and its suppliers. All rights reserved.



CITY OF PICKERING
2026 MUNICIPAL ELECTION
WARD 2

SUBPOLL: 210

- Municipal Boundary
- 2026 Ward Boundaries
- 2026 Voting Subdivisions
- Rail Road
- Roads
- Water

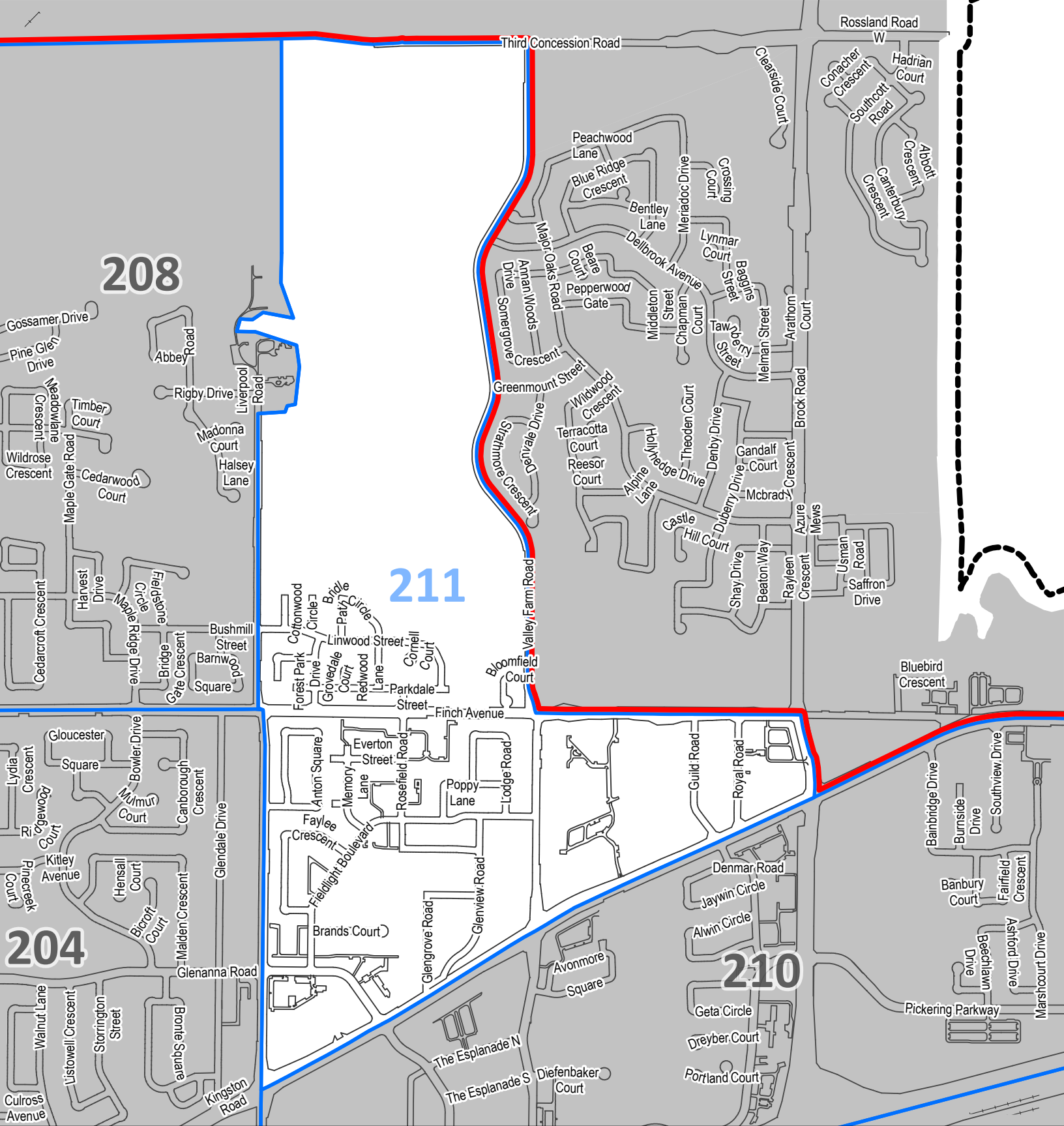


© The Corporation of the City of Pickering, produced (in part) under license from:
 © King's Printer, Ontario Ministry of Natural Resources. All rights reserved.;
 © His Majesty the King in Right of Canada, Department of Natural Resources. All rights reserved.;
 © Municipal Property Assessment Corporation and its suppliers. All rights reserved.

Information current as of February 27, 2026

This map was produced by the City of Pickering, Corporate Services Department
 THIS IS NOT A PLAN OF SURVEY
 © 2026





City of
PICKERING
 Corporate Services Department

CITY OF PICKERING
2026 MUNICIPAL ELECTION
WARD 2

SUBPOLL: 211

- Municipal Boundary
- 2026 Ward Boundaries
- 2026 Voting Subdivisions
- Rail Road
- Roads
- Water



© The Corporation of the City of Pickering, produced (in part) under license from:
 © King's Printer, Ontario Ministry of Natural Resources. All rights reserved.;
 © His Majesty the King in Right of Canada, Department of Natural Resources. All rights reserved.;
 © Municipal Property Assessment Corporation and its suppliers. All rights reserved.

Information current as of February 27, 2026

This map was produced by the City of Pickering, Corporate Services Department
 THIS IS NOT A PLAN OF SURVEY
 © 2026

