

# PHASE ONE ENVIRONMENTAL SITE ASSESSMENT

666 to 682 Liverpool Road, Pickering, ON

CT4374.00

FINAL REPORT

July 24, 2025

*Prepared for:*

**PLAZA 6 INC.**

**TERRAPEX**

90 Scarsdale Road  
Toronto, Ontario M3B 2R7  
Telephone: (416) 245-0011  
[environment@terrapex.com](mailto:environment@terrapex.com)  
[www.terrapex.com](http://www.terrapex.com)

## TABLE OF CONTENTS

<b>1.0</b>	<b>EXECUTIVE SUMMARY.....</b>	<b>4</b>
<b>2.0</b>	<b>INTRODUCTION.....</b>	<b>7</b>
2.1	OBJECTIVE.....	7
2.2	PHASE ONE PROPERTY INFORMATION .....	7
2.3	PLAN OF SURVEY .....	8
2.4	ENHANCED INVESTIGATION PROPERTY .....	8
<b>3.0</b>	<b>SCOPE OF INVESTIGATION .....</b>	<b>9</b>
3.1	GENERAL.....	9
3.2	QUALIFIED PERSON.....	9
3.3	LIMITATIONS.....	10
<b>4.0</b>	<b>RECORDS REVIEW .....</b>	<b>11</b>
4.1	GENERAL.....	11
4.1.1	Phase One Study Area Determination .....	11
4.1.2	First Developed Use Determination .....	11
4.1.3	Fire Insurance Plans .....	12
4.1.4	Chain of Title .....	12
4.1.5	Environmental Reports .....	12
4.1.6	Property Use Records.....	12
4.2	ENVIRONMENTAL SOURCE INFORMATION .....	12
4.2.1	ERIS Environmental Databases.....	12
4.2.2	Other Government and Regulatory Documentation .....	13
4.2.3	Client File Information .....	15
4.3	PHYSICAL SETTING SOURCES .....	15
4.3.1	Aerial Photographs .....	15
4.3.2	Topography, Hydrology, Geology.....	17
4.3.3	Fill Materials .....	17
4.3.4	Water Bodies and Areas of Natural Significance.....	17
4.3.5	Well Records .....	18
4.4	SITE OPERATING RECORDS .....	19
<b>5.0</b>	<b>INTERVIEWS.....</b>	<b>20</b>
5.1	SITE REPRESENTATIVE .....	20
5.2	SURROUNDING PROPERTY REPRESENTATIVE.....	20
<b>6.0</b>	<b>SITE RECONNAISSANCE .....</b>	<b>21</b>
6.1	GENERAL REQUIREMENTS .....	21
6.2	SPECIFIC OBSERVATIONS AT PHASE ONE PROPERTY .....	21
6.2.1	Site Description, Structures, and Other Improvements.....	21
6.2.2	Storage Tanks .....	22
6.2.3	Water Sources .....	23



6.2.4	Underground Utilities .....	23
6.2.5	Interior Features of Buildings and Structures .....	23
6.2.6	Exterior Observations .....	24
6.2.7	Enhanced Investigation Property .....	24
6.3	PHASE ONE STUDY AREA, OTHER THAN PHASE ONE PROPERTY .....	25
6.4	WRITTEN DESCRIPTION OF INVESTIGATION .....	25
<b>7.0</b>	<b>REVIEW AND EVALUATION OF INFORMATION.....</b>	<b>26</b>
7.1	CURRENT AND PAST USES.....	26
7.2	POTENTIALLY CONTAMINATING ACTIVITY .....	26
7.3	AREAS OF POTENTIAL ENVIRONMENTAL CONCERN .....	26
7.4	PHASE ONE CONCEPTUAL SITE MODEL .....	26
<b>8.0</b>	<b>CONCLUSIONS.....</b>	<b>27</b>
8.1	WHETHER PHASE TWO ESA REQUIRED BEFORE RSC SUBMITTED .....	27
8.2	SIGNATURES .....	27
<b>9.0</b>	<b>REFERENCES.....</b>	<b>29</b>

## FIGURES

Figure 1	Site Location
Figure 2	Site Features
Figure 3	Conceptual Site Model – Phase One Study Area
Figure 4	Conceptual Site Model – Potentially Contaminating Activities
Figure 5	Conceptual Site Model – Areas of Potential Environmental Concern

## APPENDED TABLES

Table 1	Current and Past Uses of the Phase One Property
Table 2	Potentially Contaminating Activities On, In or Under the Phase One Property and Study Area
Table 3	Areas of Potential Environmental Concern

## APPENDICES

Appendix I	Plan of Survey – not available
Appendix II	Fire Insurance Products
Appendix III	Chain of Title – not available
Appendix IV	City Directory
Appendix V	ERIS Report
Appendix VI	Government and Regulatory Information
Appendix VII	Aerial Photographs
Appendix VIII	Topographic Map
Appendix IX	Client Files – not available
Appendix X	Site Photographs
Appendix XI	Phase One Conceptual Site Model
Appendix XII	Qualification of the Assessors

## 1.0 EXECUTIVE SUMMARY

Terrapex was retained by Plaza 6 Inc. (Client) to conduct a Phase One Environmental Site Assessment (ESA) of the property located at 666-682 Liverpool Road, in the City of Pickering, Ontario (the Phase One Property, hereinafter also referred to as the Site).

It is understood that the Client is proposing to develop the Site with residential housing, and the Site is currently being used for residential purposes. As the Site is not being developed into a more sensitive land use, a Record of Site Condition (RSC), is not required per Ontario Regulation (O. Reg.) 153/04 under the Environmental Protection Act (*Records of Site Condition – Part XV.1 of the Act*).

The date of the last work on all of the records review, interviews, and Site reconnaissance required for the Phase One ESA (per Section 28 (1) (a) of O. Reg. 153/04) is July 3, 2025, the date at which, in response to a request submitted by Terrapex under the Freedom of Information and Protection of Privacy Act, file information regarding the Site was received from the Ministry of the Environment, Conservation and Parks.

The objective of the investigation was to identify actual and potential sources of contamination associated with the Site arising from current and/or historical activities on the Site and on properties within the Phase One study area in order to satisfy the following Phase One ESA general objectives listed in O. Reg. 153/04:

- to develop a preliminary determination of the likelihood that one or more contaminants have affected any land or water on, in or under the Phase One Property;
- to determine the need for a Phase Two ESA; and,
- to provide a basis for carrying out any Phase Two ESA required.

Information regarding the location and identification of the Phase One Property and the party authorizing this study is provided in the table below.

Information regarding the location and identification of the Phase One Property and the party authorizing this study is provided in the table below. Refer to Figure 1 for the location of the Site, and to Figure 2 for the general layout and features of the Site at the time of the Site reconnaissance.

### SUMMARY OF PHASE ONE PROPERTY INFORMATION

<b>Address:</b>	666 to 682 Liverpool Road, Pickering, ON
<b>Property Identification Number:</b>	26320-0322 (LT), 26320-0321 (LT), 26320-0320 (LT), 26320-0319 (LT), 26320-0318 (LT)

<b>Legal Description:</b>	682 Liverpool Road: PT LTS 9 &10, BLK D, PL 65, PT 4, 40R1113, City of Pickering 678 Liverpool Road: PT LT 10, BLK D, PL 65 PT 5, 40R1113; City of Pickering 672 Liverpool Road: LT 11, BLK D, PL 65; City of Pickering 668 Liverpool Road: LT 12, BLK D, PL 65; City of Pickering 666 Liverpool Road: PT LT 13, BLK D, PL 65 AS IN D346617; City of Pickering
<b>UTM Coordinates (centre of site, WGS 84):</b>	17T East: 654199.77 m North: 4853363.07 m
<b>Name and Address of Owner:</b>	Plaza 6 Inc.
<b>Name and Address of Authorizing Party:</b>	Mr. Milan Shah Plaza 6 Inc. 23 Automatic Road, Brampton, Ontario L4S 4K6
<b>Current Condition and Use(s):</b>	672 Liverpool Road is a vacant residential property in poor condition. The other properties are currently tenanted single-family dwellings.
<b>Structures:</b>	Five residential dwellings, one detached roofed patio, and five sheds.
<b>Site Area:</b>	3,975.46 m <sup>2</sup>
<b>Occupants (current):</b>	Multiple residential tenants
<b>Other facilities of note:</b>	Inground swimming pool is located at 678 Liverpool Road. Three dwellings have attached garages.

Following the completion of the preliminary records review, Terrapex determined the following:

- The current registered owner of the Site is Plaza 6 Inc.
- The property is known to have been used as a residential with a record of fuel oil tank (AST) since at least 1966. As per section 22 of O. Reg. 153/04, since the date that this AST first occurred is not known, the date of first developed use is 1966.
- The Phase One Study Area consists of the Site and properties located wholly or partly within 250 m from the nearest point on a boundary of the Site. It need not include any properties beyond this distance.

Based on the review, evaluation, and interpretation of the information obtained from the records review, interviews, and Site reconnaissance, two potentially contaminating activities (PCAs), as listed in Table 2 of Schedule D of O. Reg. 153/04, or as determined by the QP, were identified within the Site. A further nine PCAs were identified within the Phase One Study Area, but only two resulted in areas of potential environmental concern (APECs) at the Site.

Based on the findings and results of the Phase One ESA, two APECs have been identified at the Site; therefore, additional investigations are required in order to support Durham Region's SSQ. A RSC is not required under O. Reg. 153/04, as the Phase One Property will not be changing to a more sensitive land use.

## 2.0 INTRODUCTION

Terrapex was retained by Plaza 6 Inc. (Client) to conduct a Phase One Environmental Site Assessment (ESA) of the property located at 666-682 Liverpool Road, in the City of Pickering, Ontario (the Phase One Property, hereinafter also referred to as the Site).

It is understood that the Client is proposing to develop the Site with residential housing, and that the Site is currently being used for residential purposes. As the Site is not being developed into a more sensitive land use, a Record of Site Condition (RSC), is not required per Ontario Regulation (O. Reg. 153/04) under the Environmental Protection Act (*Records of Site Condition – Part XV.1 of the Act*).

As part of development applications, the Regional Municipality of Durham (Durham Region) requires applications to include a completed *Site Screening Questionnaire for Identifying Potentially Contaminated Development Sites in the Regional Municipality of Durham* (SSQ).

As per the SSQ, should any of the question responses be “yes”, then a Phase One ESA becomes mandatory and additional environmental reports (eg. Phase Two ESA, risk assessment, remediation), may be required.

### 2.1 OBJECTIVE

The objective of the investigation was to support the SSQ by identifying actual and potential sources of contamination associated from current and/or historical activities on the Site and properties within the Phase One Study Area (refer to Section 4.1.1. below), to satisfy the following Phase One ESA general objectives listed in O. Reg. 153/04:

- to develop a preliminary determination of the likelihood that one or more contaminants have affected any land or water on, in or under the Phase One Property;
- to determine the need for a Phase Two ESA or additional investigations;
- to provide a basis for carrying out any Phase Two ESA or additional investigations required; and,
- to provide adequate preliminary information about environmental conditions in the land or water on, in or under the Phase One Property.

### 2.2 PHASE ONE PROPERTY INFORMATION

Information regarding the location and identification of the Phase One Property and the party authorizing this study is provided in the table below. Refer to Figure 1 for the location of the Site, and to Figure 2 for the general layout and features of the Site at the time of the Site reconnaissance.

**SUMMARY OF PHASE ONE PROPERTY INFORMATION**

<b>Address:</b>	666 to 682 Liverpool Road, Pickering, ON
<b>Property Identification Number:</b>	26320-0322 (LT), 26320-0321 (LT), 26320-0320 (LT), 26320-0319 (LT), 26320-0318 (LT)
<b>Legal Description:</b>	682 Liverpool Road: PT LTS 9 &10, BLK D, PL 65, PT 4, 40R1113, City of Pickering 678 Liverpool Road: PT LT 10, BLK D, PL 65 PT 5, 40R1113; City of Pickering 672 Liverpool Road: LT 11, BLK D, PL 65; City of Pickering 668 Liverpool Road: LT 12, BLK D, PL 65; City of Pickering 666 Liverpool Road: PT LT 13, BLK D, PL 65 AS IN D346617; City of Pickering
<b>UTM Coordinates (centre of site, WGS 84):</b>	17T East: 654199.77 m North: 4853363.07 m
<b>Name and Address of Owner:</b>	Plaza 6 Inc.
<b>Name and Address of Authorizing Party:</b>	Mr. Milan Shah Plaza 6 Inc. 23 Automatic Road, Brampton, Ontario L4S 4K6
<b>Current Condition and Use(s):</b>	672 Liverpool Road is a vacant residential property in poor condition. The other properties are currently tenanted single-family dwellings.
<b>Structures:</b>	Five residential dwellings, one detached roofed patio, and five sheds.
<b>Site Area:</b>	3,975.46 m <sup>2</sup>
<b>Occupants (current):</b>	Multiple residential tenants
<b>Other facilities of note:</b>	Inground swimming pool is located at 678 Liverpool Road. Three dwellings have attached garages.

**2.3 PLAN OF SURVEY**

A plan of survey has not been provided for review.

**2.4 ENHANCED INVESTIGATION PROPERTY**

An enhanced investigation property is defined in O. Reg. 153/04 as a property that is being used or has been used, in whole or in part, for an industrial use or for commercial use as a garage, a bulk liquid dispensing facility (including a retail fuel outlet), or for the operation of dry cleaning equipment.

Based on the findings of the Phase One ESA (as documented herein), the Site is not an enhanced investigation property.

## 3.0 SCOPE OF INVESTIGATION

### 3.1 GENERAL

The Phase One ESA was conducted in accordance with the current requirements of O. Reg. 153/04 and as outlined in the Terrapex proposal to the Client dated May 9, 2025. The five main components of the Phase One ESA scope of work are described below.

**Records Review:** A review was conducted of available historic and current environmental information pertaining to the Site and the Phase One Study Area in accordance with Schedule D (Phase One Environmental Site Assessments) of O. Reg. 153/04.

**Interviews:** An interview was conducted with a representative of the current owner of the Site. Representatives of previous owners were not contacted.

**Site Reconnaissance:** A reconnaissance of the Site and accessible properties within the Phase One Study Area was conducted for evidence of potential environmental concerns.

**Evaluation:** The information obtained from the records review, interviews, and Site reconnaissance was reviewed, evaluated and interpreted by the Qualified Person (QP) for this project (see Section 3.2 below) in consideration of the Phase One ESA general objectives and any uncertainty associated with the data sources.

**Reporting:** In accordance with the requirements of Schedule D of O. Reg. 153/04, this report documents the findings, conclusions, and recommendations of the Phase One ESA and includes:

- a table of the current and past uses of the Phase One Property;
- a table of identified potentially contaminating activities (PCAs) and a table of associated areas of potential environmental concern (APECs);
- a Phase One conceptual Site model (CSM); and,
- conclusions and recommendations made based on the evaluation and interpretation of information obtained for the Phase One ESA.

### 3.2 QUALIFIED PERSON

The Phase One ESA was supervised by Ms. Sara Sutherland, of Terrapex, located at the Toronto Office.

Ms. Sara Sutherland holds a certificate of registration under the *Professional Engineers Act, 2000* and is a limited member of the Professional Engineers of Ontario and therefore meets the qualifications to be considered a Qualified Person for the purposes of conducting or supervising Environmental Site Assessments in Ontario per Section 5 (2) (b) of O. Reg. 153/04.



### 3.3 LIMITATIONS

It should be noted that although Terrapex has attempted to verify information wherever possible, except where explicitly noted, we have relied upon the accuracy of information collected during the records review and interview components.

The general limitations of the study are provided in Section 8.3. Specific limitations of this Phase One ESA are as follows:

- The dwelling at 682 Liverpool Road was not accessible due to hazardous conditions related to structural integrity.
- The interior inspections were generally limited to basements and utility and furnace rooms due to privacy considerations.

In the opinion of the QP, none of the above limitations are considered to have compromised the objectives of the Phase One ESA.

## 4.0 RECORDS REVIEW

### 4.1 GENERAL

Terrapex obtained and reviewed records relating to the Site and surrounding properties within the Phase One Study Area, in accordance with Schedule D (Phase One Environmental Site Assessments) of O. Reg. 153/04. The records and sources of information reviewed are summarized below, and a list of all documents and data cited in this report is provided in Section 9.0.

#### 4.1.1 Phase One Study Area Determination

To determine the Phase One Study Area, Terrapex conducted a preliminary records review to identify any conditions that might warrant an expansion of the Phase One Study Area beyond the minimum required by O. Reg. 153/04. This review included searches / reviews of the following information:

- Aerial photographs;
- Provincial waste disposal site inventory documents; and,
- Reports documenting previously completed environmental investigations of the Site.

The preliminary review did not identify any potential concerns warranting an expansion of the Phase One Study Area. Accordingly, the Phase One Study Area was established to encompass all of the properties that were located in whole or in part, within 250 m of the boundaries of the Site.

The boundary of the Phase One Study Area is depicted in Figure 3. Note that all distances are calculated from the nearest property boundary of the Site to the nearest boundary of the feature/property in question and are approximate.

#### 4.1.2 First Developed Use Determination

Information obtained during the records review portion of the work program was used to determine the date of the first developed use of the Site, as defined in O. Reg. 153/04, is summarized in the table below.

##### FIRST DEVELOPED USE

Year	Site Feature	Potentially Contaminating Activity <sup>1</sup>	Reference/Source
1946	<ul style="list-style-type: none"> <li>• Residential dwellings are located at 666, 668, 678 and 682 Liverpool Road</li> </ul>	<ul style="list-style-type: none"> <li>• None</li> </ul>	<ul style="list-style-type: none"> <li>• Aerial Photograph</li> </ul>

<sup>1</sup>As set out in Table 2 in Schedule D of O. Reg. 153/04.

Based on the above, the Site is known to have been developed for residential purposes before 1946. Therefore, the date of first developed use is considered to be prior to 1946.

#### **4.1.3 Fire Insurance Plans**

There are no fire insurance plans available for the Site or surrounding properties. A copy of the Enviroscan Report is included in Appendix II.

#### **4.1.4 Chain of Title**

A title search has not been conducted for the Site at this time.

#### **4.1.5 Environmental Reports**

No previous environmental reports for the Site were provided for review.

#### **4.1.6 Property Use Records**

A municipal directory search was conducted for the Site and neighbouring properties within 250 m for years between 1958 and 2024. Municipal directory information was obtained by ERIS.

Based on a review of the information obtained, no listings indicative of PCAs, or otherwise of potential environmental concern to the Site, were identified. The first listing for the Site is a listing in 1966 for 666 Liverpool Road.

### **4.2 ENVIRONMENTAL SOURCE INFORMATION**

#### **4.2.1 ERIS Environmental Databases**

Terrapex ordered a Standard database report from Environmental Risk Information Services (ERIS) for any records associated with the Site and properties within the Phase One Study Area. ERIS searched government and privately owned databases for environmental source information, including the information and documents listed in paragraph 7 of subsection 3 (2) in Schedule D of O. Reg. 153/04.

The report from ERIS is reproduced in Appendix V and presents information for the records found, a Site diagram which plots the locations of the properties for which records were found (provided sufficient address information was available), as well as an appendix which contains a list and descriptions of the databases ERIS searched.

The ERIS report identified a total of 112 listings within the Phase One Study Area, 53 of which pertain to the Site. Significant records pertaining to activities that are considered to be PCAs under O. Reg. 153/04 are summarized in Table 2. A copy of the ERIS report is provided in Appendix V.

**SUMMARY OF RELEVANT ERIS FINDINGS**

Address	Proximity <sup>1</sup>	Database	Year(s) <sup>2</sup>	Details	PCA <sup>3</sup> s/Potential Concerns
640 Liverpool Road	160 m southeast of the Site	(DTNK) Delisted Fuel Tanks, (EXP) List of Expired Fuels Safety Facilities, (FSTH) Fuel Storage Tank – Historic, (PRT) Private and Retail Fuel Storage Tanks	2012	Expired Fuel Tanks	28 – Gasoline and Associated Products
		(GEN) Ontario Regulation 347 Waste Generators Summary	1988-1990, 1992-2016, 2018-2022	Waste generator associated with waste oils & lubricants	Other – Waste Generator
641 Liverpool Road	160 m southeast	(SCT) Scott's Manufacturing Directory	1986	Plastic product manufacturing	43 – Plastics (including Fibreglass) Manufacturing and Processing
695 Liverpool Road	80 m northeast	(SCT) Scott's Manufacturing Directory	1987	Metal product manufacturing	33 – Metal Treatment, Coating, Plating and Finishing
747 Liverpool Road	245 m north	(GEN) Ontario Regulation 347 Waste Generators Summary	2015	Waste generator associated with aliphatic solvents	Other – Waste Generator
			1993-2001	Petroleum distillates, Organic laboratory	
1289 Wharf Street	245 m south	(DTNK) Delisted Fuel Tanks, (EXP) List of Expired Fuels Safety Facilities, (RST) Retail Fuel Storage Tanks	2013	Expired Fuel Tanks	28 – Gasoline and Associated Products
1290 Wharf Street	180 m southwest	(GEN) Ontario Regulation 347 Waste Generators Summary	2014-2015	Waste oils & lubricants, light fuels, oil skimmings & sludges	Other – Waste Generator
1295 Wharf Street	230 m southeast	(GEN) Ontario Regulation 347 Waste Generators Summary	1992-1998	Waste oils & lubricants	Other – Waste Generator
			1999-2004	Petroleum distillates	
680 Front Road	220 m southwest	(GEN) Ontario Regulation 347 Waste Generators Summary	1995-2001	Paint/pigment/coating residues	Other – Waste Generator

<sup>1</sup> direction and approximate distance to nearest Site boundary<sup>2</sup> For SCT listings, the year is the year the company was established.<sup>3</sup> As set out in Table 2 in Schedule D of O. Reg. 153/04.**4.2.2 Other Government and Regulatory Documentation**

Terrapex contacted representatives of provincial agencies to request any environmental information in their files related to the Site, and/or any available information pertaining to nearby

water bodies and areas of natural significance within the Phase One Study Area. Terrapex also conducted searches of available information provided on government websites. The responses received from the government agencies, as well as the additional information obtained through website searches, are summarized in the following sections. Copies of relevant documents and maps are included in Appendix VI.

#### 4.2.2.1 Freedom of Information

Terrapex submitted a Freedom of Information (FOI) request regarding documented environmental concerns related to the addresses of 666-682 Liverpool Road, Pickering, Ontario, including orders, spills, investigations, water generator registrations and certificates of approval, as well as general environmental concerns. In a notification dated July 3, 2025, the MECP indicated that after conducting a thorough search of its source system applications, they were unable to find any records related to the environmental property-related information request.

The Technical Standards & Safety Authority (TSSA) was contacted regarding records of fuel storage tanks at the Site. Terrapex received a response from TSSA on June 26, 2025. No records were found for the Site.

#### 4.2.2.2 Areas of Natural Significance

Terrapex conducted a search of the information provided in the following resources to identify any areas of natural significance (as defined by O. Reg. 153/04) at, or within 30 m of, the Phase One Property. The search comprised:

- Review of the Ministry of Natural Resources and Forestry (MNRF) Land Information Ontario (LIO) website to identify the following:
  - Provincial Parks and Conservation Reserves;
  - Areas of Natural and Scientific Interest (life science or earth science);
  - Provincially Significant Wetlands;
  - Niagara Escarpment Natural and Protection Areas;
  - Oak Ridges Moraine Natural Core or Natural Linkage Areas;
  - Wilderness Area.
- Review of Official Plans for upper tier and lower tier municipalities (as applicable).
- Review of extensive information sources (Section 9.0, References) to identify current threatened or endangered species at risk (as listed under O. Reg. 230/08), and their habitat, that have the potential to occur at, or within 30 m of, the Phase One Property.

The information gleaned from these sources is summarized in the table below.

**SUMMARY OF REVIEW FINDINGS FOR AREAS OF NATURAL SIGNIFICANCE**

Feature	Present	Details
Provincial Park/Conservation Reserve	No	None
MNR Provincial Significant ANSI	No	None
Significant Woodland	No	None
MNR Provincial Significant Wetland	No	Wetlands are identified to be present in the southeast and northwest portions of the Phase One Study Area. However, they have not been identified as provincially significant.
Environmentally Significant in Municipal Official Plan	No	Upper and lower tier municipality Official Plans were reviewed and did not indicate the Site or the Phase One Study Area as being located within an environmentally significant area.
Designated Natural or Protection Area by Niagara Escarpment Plan	No	None
Threatened/Endangered Species & Associated Habitat <sup>1</sup>	No	There are no species or habitat at risk with potential to occur on-Site or within 30 m of the Site.
Designated Natural Core or Linkage Area by Oak Ridges Moraine Conservation Plan	No	None
Wilderness Area	No	None

<sup>1</sup> Further study (including Site inspection) is required to determine if any lands identified as potential candidate habitat of threatened and endangered species (that are not also deemed an area of natural significance by other applicable definitions), can be excluded as an area of natural significance.

**4.2.2.3 Other Documentation**

Terrapex reviewed the Source Water Protection Information Atlas compiled by the MECP to determine Wellhead and Intake Protection Zones in the vicinity of the Site. There are no Wellhead or Intake Protection Zones within the Phase One Study Area. Site is located within the Frenchman's Bay Watershed. Accordingly, surface water drainage from the Site (other than what is captured into the municipal storm water sewer system) may ultimately flow to this water body.

**4.2.3 Client File Information**

No file information relating to the Site was available from the client.

**4.3 PHYSICAL SETTING SOURCES****4.3.1 Aerial Photographs**

Aerial photographs were selected (based on availability, quality, and scale) for review to identify changes to topographic features, as well as development of the Site and surrounding properties within the Phase One Study Area over the years. The earliest aerial photograph obtained for review was from the year 1946. An approximate 10-year intervening time frame between successive photographs/images was considered to be sufficient to permit a reasonable evaluation of the area development and apparent land use history.

The relevant features identified in the aerial photographs are summarized in the table below. It should be noted that identification of some specific features at the Site and surrounding areas

was precluded by the scale and resolution of the aerial photographs. Copies of the aerial photographs are included in Appendix VII.

#### SUMMARY OF AERIAL PHOTOGRAPH IMAGES

Year	Source	Key Features - Site	Key Features - Surroundings	Possible PCAs/APECs
1946	National Air Photo Library	<ul style="list-style-type: none"> <li>Site appears to have residential dwellings at 666, 668, 678, and 682 Liverpool Road. The remaining area of the Site is undeveloped.</li> </ul>	<ul style="list-style-type: none"> <li>The neighbouring properties are comprised of residential properties and agricultural</li> <li>Surroundings streets have been constructed including Liverpool Road, Commerce Street, Annland Street, Pleasant Street, and Wharf Street</li> </ul>	<ul style="list-style-type: none"> <li>None identified</li> </ul>
1954	Hunting Survey Corporation	<ul style="list-style-type: none"> <li>Site appears similar to 1946 (poor resolution)</li> </ul>	<ul style="list-style-type: none"> <li>Site appears similar to 1946 (poor resolution)</li> </ul>	<ul style="list-style-type: none"> <li>None identified</li> </ul>
1964	National Air Photo Library	<ul style="list-style-type: none"> <li>Site appears similar to 1954 (poor resolution)</li> </ul>	<ul style="list-style-type: none"> <li>Additional residential properties with private driveways are developed adjacent to the east and further north of the Site.</li> </ul>	<ul style="list-style-type: none"> <li>None identified</li> </ul>
1974	National Air Photo Library	<ul style="list-style-type: none"> <li>Site appears to have additional residential structures in the eastern portion.</li> </ul>	<ul style="list-style-type: none"> <li>Additional residential properties with private driveways are developed adjacent to the west of the Site.</li> </ul>	<ul style="list-style-type: none"> <li>None identified</li> </ul>
1982	National Air Photo Library	<ul style="list-style-type: none"> <li>An inground swimming pool is located on the western portion of 678 Liverpool Road property.</li> </ul>	<ul style="list-style-type: none"> <li>The neighbouring properties appear similar to 1964</li> </ul>	<ul style="list-style-type: none"> <li>None identified</li> </ul>
2002	First Base Solutions	<ul style="list-style-type: none"> <li>Site appears similar to 1982</li> </ul>	<ul style="list-style-type: none"> <li>The neighbouring properties appear similar to 1982</li> </ul>	<ul style="list-style-type: none"> <li>None identified</li> </ul>
2014	First Base Solutions	<ul style="list-style-type: none"> <li>Site appears similar to 2002</li> </ul>	<ul style="list-style-type: none"> <li>The neighbouring properties appear similar to 2002</li> </ul>	<ul style="list-style-type: none"> <li>None identified</li> </ul>
2024	First Base Solutions	<ul style="list-style-type: none"> <li>Site appears similar to 1982</li> </ul>	<ul style="list-style-type: none"> <li>The neighbouring properties appear similar to 2014</li> </ul>	<ul style="list-style-type: none"> <li>None identified</li> </ul>

Based on the review of the aerial photographs described above, the surrounding properties within the Phase One Study Area comprised residential land use since 1946. In 1946, the Phase One study area appears to have been rural/residential, with residential dwellings and agricultural operations.

Based on the above, the land uses at surrounding properties identified from the review of aerial photographs are not considered to represent a potential concern for the environmental quality of soil and groundwater at the Site.

### 4.3.2 Topography, Hydrology, Geology

A topographic map of the Site and Phase One Study area was obtained from Atlas of Canada – Toporama. Geological plans for the Site were also reviewed. A summary of reviewed information is presented in the table below:

#### SUMMARY OF TOPOGRAPHY, HYDROLOGY AND GEOLOGY

<b>Site &amp; Regional Topography:</b>	The Site is generally flat. No major topographic features are mapped on the Site. The Phase One Study Area generally slopes to the east towards the Frenchman's Bay, which flows southerly towards Lake Ontario.
<b>Approximate Site Elevation:</b>	85 m above sea level (asl).
<b>Surface Water Drainage:</b>	Overland to off-Site catch basins, and on-Site infiltration.
<b>Inferred Groundwater Flow Direction:</b>	Local groundwater flow direction is inferred to be to the East, based on proximity to Frenchman's Bay located approximately 180 m southwest of the Site, and the regional groundwater flow is inferred to be to the south towards Lake Ontario, located approximately 480 m south of the Site.
<b>Physiography and Soil Stratigraphy:</b>	Clay Plain (or Iroquois Plain), which are characterized by flat topography underlain by glaciolacustrine deposits. These consist predominantly of fine-textured, low permeability silty clay to clay sediments.
<b>Bedrock and Approximate Depth:</b>	Upper Ordovician shale, limestone, dolostone, and siltstone of the Georgian Bay Formation. Bedrock is anticipated to be approximately 40 m below grade.

The topographic map is reproduced in Appendix VIII.

### 4.3.3 Fill Materials

A fill pile of unknown origin is present at the Site at the 672 Liverpool Road property, located on the driveway, at the back of the dwelling. No deleterious material, staining or odours was observed in the fill material.

### 4.3.4 Water Bodies and Areas of Natural Significance

Based on a review of information and records in the preceding sections, a summary of water bodies, areas of natural significance, and groundwater sensitivity information within the Phase One study area is provided in the table below.

#### WATER BODIES AND AREAS OF NATURAL SIGNIFICANCE

<b>Surface Water:</b>	The Site does not include, and is not adjacent to, or within 30 m of a water body, as defined in O. Reg. 153/04.  The nearest water body is Frenchman's Bay situated approximately 180 m to the southwest of the Site. This water body ultimately discharges into Lake Ontario, a known regional groundwater discharge zone, located approximately 480 m south of the Site.
<b>Area of Natural Significance:</b>	None at, or within 30m of the Site.
<b>Wellhead and Intake Protection Areas:</b>	The Phase One Property or the Phase One Study Area is not located within the Wellhead and Intake Protection Area.



<b>Municipal Drinking Water System:</b>	Potable water supply wells may exist within the Phase One Study Area.
---	---

#### 4.3.5 Well Records

Based on a review of information and records in the preceding sections, there are 17 well records in the Phase One Study Area, none of which were on-Site. Two well records were identified as water supply wells, seven records were identified as monitoring and testing wells, while the remaining well records were for other purposes (i.e. abandonment or unknown).

It should be noted that many wells in the province have been decommissioned or abandoned without appropriate reporting to the MECP; in addition to issues regarding the accuracy of well locations, some MECP database listings pertain to wells that are possibly no longer in use or in existence. The approximate well locations are shown on Figure 3.

A summary of relevant water well records with sufficient information on the hydrogeological and geological characteristics of the Phase One Study Area are summarized in the table below:

##### SUMMARY OF SELECTED WATER WELL RECORDS

Well ID/ Tag	Year	Type of Well	Location	General Stratigraphy	Approximate Depth to Water Table (m bgs)
1907327	1985	Water Supply	Approximately 190 m southwest	Fill to 0.6m bgs, clay and sand to 8.2 m bgs. Bedrock not encountered.	2.4
4601886	1961	Water Supply	Approximately 80 m east	Clay to 6.1m bgs, and shale at 6.4 m bgs. Bedrock not encountered.	6.1
7201701	2013	Monitoring Well	Approximately 190 m north	Sand to 3.7 m bgs, and sandy silt to 7.6 m bgs. Bedrock not encountered.	N/A
7214782	2013	Monitoring Well	Approximately 190 m north	Sand to 3.7 m bgs, and sandy silt to 7.6 m bgs. Bedrock not encountered.	N/A
7265177	2016	Monitoring Well	Approximately 125 m southwest	Sand and gravel to 0.6 m bgs, clayey silt to 3.4 m bgs, and silty sand to 6.1 m bgs. Bedrock not encountered.	N/A
7265178	2016	Monitoring Well	Approximately 125 m southwest	Sand and gravel to 0.6 m bgs, clayey silt to 3.4 m bgs, and silty sand to 6.1 m bgs. Bedrock not encountered.	N/A
7265179	2016	Monitoring Well	Approximately 125 m southwest	Sand and gravel to 0.6 m bgs, clayey silt to 3.7 m bgs, and silty sand to 6.1 m bgs. Bedrock not encountered.	N/A
7360425	2020	Monitoring Well	Approximately 125 m west	Sand and stones to 4.6 m bgs, and shale at 6.1 m bgs. Bedrock not encountered.	N/A

Copies of the water well records are provided in Appendix VI.

#### 4.4 SITE OPERATING RECORDS

Site operating records specific to an enhanced investigation property are not required, as the Site is not an enhanced property.

## 5.0 INTERVIEWS

### 5.1 SITE REPRESENTATIVE

A representative of the property owner with knowledge of the Site was interviewed by Terrapex. Relevant information obtained during the interview is summarized below.

#### SUMMARY OF SITE-KNOWLEDGEABLE PERSON INTERVIEW

<b>Name and Position of Knowledgeable Person:</b>	Mr. Milan Shah Plaza 6 Inc. 23 Automatic Road, Brampton, ON, L6S 4K6
<b>Interview Date:</b>	Email correspondence between May 7, 2025, and June 17, 2025
<b>Limitation(s) of Knowledge:</b>	Knowledge of current ownership and tenants only.
<b>Site History, Use(s):</b>	Site was likely developed for residential use in the 1950s
<b>Knowledge of Previous Environmental Reports:</b>	No reports are currently available
<b>Current or Previous Fuel or Chemical Storage:</b>	Currently, the residences use natural gas. No known chemical storage, other than for residential use or for maintaining the swimming pool
<b>Knowledge of Spills, Leaks, Discharges:</b>	None

The statements and information provided by Mr. Milan Shah were consistent with information obtained from other sources as part of the Phase One ESA investigation. No additional information pertaining to the Site could be provided.

### 5.2 SURROUNDING PROPERTY REPRESENTATIVE

No neighbouring properties were contacted as part of this Phase One ESA.

## 6.0 SITE RECONNAISSANCE

### 6.1 GENERAL REQUIREMENTS

The reconnaissance of the Site and the Phase One Study Area was conducted by Ms. Brianna Wong and Mr. Tal Litmanovitch of Terrapex, as follows:

#### SITE RECONNAISSANCE PARTICULARS

Date, Time, and Duration of Investigation	Weather Conditions	Guide	Occupant/Use of Facility During the Investigation	Names and Qualifications of Persons Conducting the Investigation
May 27, 2025 9:00 – 10:30 am 1.5 hours	Mostly Cloudy 19°C	N/A	Residential purposes	Ms. Brianna Wong, B.Sc.
June 23, 2025 12:30 – 1:30 pm 1 hour	Sunny 35°C	N/A	Residential purposes	Mr. Tal Litmanovitch, MSc.

Cursory observations of the surrounding properties within the Phase One Study Area made during the Site reconnaissance were limited to areas visible from the Site or from publicly accessible areas and vantage points. During the Site reconnaissance, Terrapex photographed the general Site layout, as well as any specific environmental concerns identified on the Site or on surrounding properties within the Phase One Study Area.

Specific limitations encountered during the Site reconnaissance are provided in Section 3.3.

The Site location plan is shown on Figure 1. The Site features are shown on Figure 2. Selected photographs including general descriptions are provided in Appendix X.

### 6.2 SPECIFIC OBSERVATIONS AT PHASE ONE PROPERTY

#### 6.2.1 Site Description, Structures, and Other Improvements

The Site is located at 666 to 682 Liverpool Road, Pickering, Ontario, accessed from Liverpool Road to the west. At the time of inspection, the Site was operating for residential purposes. A summary of the constructed features of the Site is provided in the table below.

**STRUCTURES AND OTHER SITE IMPROVEMENTS**

Feature	Quantity	Age	Description	Location
<b>Building(s):</b>	5	~ 80 years old	4 detached residential properties: <ul style="list-style-type: none"> <li>• 666 Liverpool Road: 1 level with an attic, 1 shed</li> <li>• 668 Liverpool Road: 2 floors with a basement level and an attached two-door garage</li> <li>• 678 Liverpool Road: 1 floor with a basement level, and 3 sheds</li> <li>• 672 Liverpool Road: 1 level with an attached garage (converted to additional living space)</li> <li>• 682 Liverpool Road: 1 level with a basement with an attached garage (converted to additional living space)</li> </ul>	On-Site, Eastern portion
<b>Below-Grade Structures:</b>	2	~ 80 years old	A basement level is located in the residential properties at 668 and 678 Liverpool Road	On-Site, central-eastern portion
<b>Other Structures:</b>	2	Unknown	A utility pole located on the front lawn of 672 Liverpool Rd, and one between the lot of 666 and 668 Liverpool Rd	On-Site, Eastern portion
<b>Paved Areas:</b>	5	Unknown	Paved driveways for all properties, east of each residential properties leading to Liverpool Road	On-Site, eastern portion

**6.2.2 Storage Tanks**

A summary of the storage tank(s) observed at the Site during the inspection is provided in the table below.

**SUMMARY OF STORAGE TANKS OBSERVED AT THE SITE**

Tank ID	Construction	Age (yrs)	Contents	Volume (L)	Status	Location
1	Steel	Unknown	Heating Oil	~1,040	Fill pipe observed, indicating the presence or previous existence of a heating oil tank. No vent pipe was observed.	666 Liverpool Road crawlspace

### 6.2.3 Water Sources

A summary of the potable and non-potable water sources is provided in the table below.

#### SUMMARY OF WATER SOURCES

Source	Quantity	Age	Description	Location
Potable Water	1	Unknown	Municipally supplied water.	Water valve is located on the east side of the property
Non-Potable Water	0	N/A	None observed.	N/A

### 6.2.4 Underground Utilities

A summary of the buried utilities at the Site is provided in the table below.

#### UTILITIES PRESENT ON SITE

Utility	Present on Site	Description & Location
Electrical	Yes	Below grade running north to south through the Site
Gas	Yes	Below grade running north to south through the Site
Oil/Fuel	Yes	A fuel oil tank fill pipe was observed at 666 Liverpool Road
Sewer	Yes	Municipal sanitary sewer and storm sewer present below grade running north to south through the Site
Water	Yes	Below grade running north to south through the Site
Communications	Yes	Below grade running north to south through the Site

### 6.2.5 Interior Features of Buildings and Structures

The interior features of buildings and structures present at the Site are summarized in the table below.

#### INTERIOR FEATURES OF BUILDINGS AND STRUCTURES

Feature	Building #
Construction	<p><b>666 Liverpool Road:</b> Brick and mortar along east face; vinyl siding along south, north, and west faces of dwelling</p> <p><b>668 Liverpool Road:</b> Brick and mortar for bottom level of dwelling; vinyl siding for second storey, mixed brick and vinyl siding for attached two-car garage; enclosed (possibly fibreglass) deck in backyard</p> <p><b>672 Liverpool Road:</b> Dwelling constructed on concrete slab on grade foundation; vinyl siding exterior</p> <p><b>678 Liverpool Road:</b> Mixed brick and vinyl siding exterior</p> <p><b>682 Liverpool Road:</b> Dwelling constructed of concrete basement and vinyl siding exterior</p>

Feature	Building #
Exit/Entry Points	Front and rear doors for all dwellings on Site. Additional exit/entry points through garages of 668, 672, and 682 Liverpool Road. Sheds have a single entrance.
Heating System	Central boiler/furnace observed in basements of 668, 678, and 682 Liverpool Road
Cooling System	Central A/C for all properties
Drains/Pits/Sumps	668 Liverpool Road: Sump pump observed in basement; floor drain observed in basement bathroom 678 Liverpool Road: floor drain observed in basement laundry room
Unidentified Substances	None observed
Stains/Corrosion on Floors	None observed

### 6.2.6 Exterior Observations

A summary of observations of the exterior features of the Site is provided in the table below.

#### OBSERVATIONS OF EXTERIOR FEATURES

Feature	Details	Approximate Location
Sewage Works	Present on all properties on Site - operated and maintained by the Regional Municipality of Durham	Site
Oil/Gas or Water Wells	None observed on Site	N/A
Ground Surface	Asphalt paved driveways and grassy areas in the front and backyards for all properties on Site	Entire Site
Railway Lines/Spurs	None observed on Site	N/A
Stained Soil/ Vegetation/ Pavement	None observed on Site	N/A
Stressed Vegetation	None observed on Site	N/A
Areas of Fill/Debris	One fill pile of unknown origin	Backyard of 672 Liverpool Road
Potential PCA <sup>1</sup>	PCA 30: Importation of Fill Material of Unknown Quality	Backyard of 672 Liverpool Road
Unidentified Substances	None observed on Site	N/A

<sup>1</sup>As set out in Table 2 in Schedule D of O. Reg. 153/04, or otherwise as determined by the QP.

### 6.2.7 Enhanced Investigation Property

The Site is not considered an Enhanced Investigation Property.

### 6.3 PHASE ONE STUDY AREA, OTHER THAN PHASE ONE PROPERTY

A summary of the observations from reconnaissance of the Phase One Study Area is provided in the table below.

#### SURROUNDING PROPERTY FEATURES AND OBSERVATIONS

Feature	Approximate Location	Details
Land Use	North	Residential
	East	Residential
	South	Mixed residential and commercial
	West	Residential
Water Body	None	None observed within the Study Area
Area(s) of Natural Significance	None	None observed within 30 m of the Site
Municipal Drinking Water System	N/A	Supplied by the Regional Municipality of Durham
Well(s) for Consumption/ Agricultural Use	None	None observed within the Study Area
PCA <sup>1</sup>	N/A	

<sup>1</sup>As set out in Table 2 in Schedule D of O. Reg. 153/04, or otherwise as determined by the QP.

### 6.4 WRITTEN DESCRIPTION OF INVESTIGATION

The Site reconnaissance was conducted to identify, describe, and document specific items at the Site and at surrounding properties within the Phase One Study Area, in accordance with Schedule D of O. Reg. 153/04. Written descriptions detailing the observations made by Terrapex personnel during the Site reconnaissance are provided above in Sections 6.2 and 6.3, for the Site and the Phase One Study Area, respectively.

Discussions regarding the identification of PCAs on the Site and on surrounding properties with the Phase One Study Area are provided below in Section 7.2.



## **7.0 REVIEW AND EVALUATION OF INFORMATION**

### **7.1 CURRENT AND PAST USES**

The current registered owner of the Site is Plaza 6 Inc.. It is not know how long they have owned the property for. The Site was first developed, for residential use, by 1966. Prior to that it was rural/rural residential, without any structures. A summary of the current and past uses of the property is provided in Table 1 appended to this report.

### **7.2 POTENTIALLY CONTAMINATING ACTIVITY**

Based on the review, evaluation, and interpretation of the information obtained from the records review, interviews, and Site reconnaissance, two PCAs were identified on the Site and nine PCAs were identified within the Phase One Study Area. Details regarding the PCAs are provided in Table 2, appended to this report. Refer to Figure 4 for the location of the PCAs with respect to the Site and the Phase One Study Area.

### **7.3 AREAS OF POTENTIAL ENVIRONMENTAL CONCERN**

An area of potential environmental concern (APEC), as defined in O. Reg. 153/04, is the area on, in, or under a Phase One Property where one or more contaminants are potentially present, as determined through the Phase One Environmental Site Assessment, including through, (a) identification of past or present uses on, in or under the Phase One Property and (b) identification of potentially contaminating activity.

A total of two APECs were identified pertaining to the Site as detailed in Table 3 appended to this report and shown on Figure 5.

### **7.4 PHASE ONE CONCEPTUAL SITE MODEL**

The Phase One Conceptual Site Model (CSM) has been developed based on the findings of the records review, Site reconnaissance, and interviews completed to date as described by the foregoing sections of this report. The Phase One CSM consists of the tabulated narrative in Appendix XI and the Figures contained in this report.

## **8.0 CONCLUSIONS**

### **8.1 WHETHER PHASE TWO ESA REQUIRED BEFORE RSC SUBMITTED**

Based on the findings and results of the Phase One ESA, two APECs have been identified at the Site; therefore, additional investigations are required in order to support Durham Region's SSQ.

A RSC is not required under O. Reg. 153/04, as the Phase One Property will not be changing to a more sensitive land use.

### **8.2 SIGNATURES**

This report has been completed in accordance with the terms of reference for this project as agreed upon by Plaza 6 Inc. (Client) and Terrapex Environmental Ltd. (Terrapex) and generally accepted engineering or environmental consulting practices in this area.

Terrapex has exercised due care, diligence, and judgement in the performance of this assessment; however, studies of this nature have inherent limitations. This report is intended to provide only a general assessment of the environmental conditions encountered at the Site. By necessity, the findings and observations regarding actual or potential contamination of the property are based solely on the extent of observations and information gathered during the assessment, and subsequent investigations of differing scope may reveal conflicting results. Findings and observations may also change with the passage of time. Where applicable, observations of nearby properties were limited to areas visible from the Site or from publicly accessible areas and vantage points.

Terrapex has relied in good faith on information and representations obtained from the Client and third parties and, except where specifically identified, has made no attempt to verify such information. Terrapex accepts no responsibility for any deficiency or inaccuracy in this report as a result of any misstatement, omission, misrepresentation, or fraudulent act of those providing information. Terrapex shall not be responsible for conditions or consequences arising from relevant facts that were concealed, withheld, or not fully disclosed at the time of the study.

This report has been prepared for the sole use of Plaza 6 Inc. Terrapex accepts no liability for claims arising from the use of this report, or from actions taken or decisions made as a result of this report, by parties other than Plaza 6 Inc.

The objectives and requirements set out in Schedule D of O. Reg. 153/04 have been applied in carrying out this Environmental Site Assessment.

Respectfully submitted,  
**TERRAPEX ENVIRONMENTAL LTD.**



Annette Chan, H.B.A.  
Report Author



Professional Engineers  
Ontario

**Licensed Engineering Technologist**

Name: S. SUTHERLAND

Number: 100540591

JUL 24/25 S8

Limitations: Phase I and Phase II of  
Environmental Site Assessment including  
filing of Record of Site Condition.

~~Association of Professional Engineers of Ontario~~

Sara Sutherland, LET, CET, EP, QP<sub>ESA</sub>  
Senior Project Manager

## 9.0 REFERENCES

### **Regulations and Guidelines**

Ontario Regulation 153/04, *Records of Site Condition – Part XV.1 of the Act*

*Soil, Ground Water and Sediment Standards for Use Under Part XV.1 of the Environmental Protection Act*, Ministry of Environment, Conservation and Parks (MECP). April 15, 2011.

### **Property Use Information:**

Opta Information Intelligence *Enviroscan™* Fire Insurance Records.

City Directories by Environmental Risk Information Services (ERIS) various years, 1958 – 2024.

### **Environmental Source Information:**

- Ontario Ministry of the Environment, Conservation and Parks (MECP) documents and databases:
- Inventory of Coal Gasification Plant Waste Sites in Ontario, Volume II (April 1987), prepared for MOE by Intera Technologies Ltd. (Intera)
- Inventory of Industrial Sites Producing or Using Coal Tar and Related Tars in Ontario, Volume I (November 1988), prepared for MOE by Intera
- Inventory of Industrial Sites Producing or Using Coal Tar and Related Tars in Ontario, Volume II (November 1988), prepared for MOE by Intera
- Waste Disposal Site Inventory (June 1991)
- Brownfields Environmental Site Registry website

Federal government, provincial government, and private source database records available through ERIS Environmental Risk Information Services Ltd. (ERIS) for locations within 250 m of the Site.

Regulatory file information and documentation regarding environmental concerns related to the Site, and/or information pertaining to water bodies and areas of natural significance within the Phase One Study Area, available from:

- MECP Freedom of Information and Protection of Privacy Office
- Ontario Ministry of Natural Resources and Forestry (MNRF) Natural Heritage Area on-line mapping
- Technical Standards & Safety Authority (TSSA) Fuels Safety Division

### **Physical Setting Sources**

- Aerial photographs for the years 1946, 1954, 1964, 1974, 1982, 2002, 2014, and 2024 from the National Air Photo Library.

- Topographic Map: National Resources Canada, Map Projection: NAD 1983 UTM Zone 17N.
- Ontario Geological Survey map entitled Bedrock Geology of Ontario, map provided by ERIS>
- Ontario Ministry of Agriculture and Food, Ministry of Natural Resources, Soil Survey Complex (ON Soils), Soil Survey Complex (ON Soils), map provided by ERIS.
- Well record information available from ERIS on the Water Well Information System databases and from the MECP Environmental Monitoring and Reporting Branch Water Well Information System, on-line mapping application.

## TABLES

**TABLE 1: CURRENT AND PAST USES OF THE PHASE ONE PROPERTY**

Year	Name Of Owner	Description Of Property Use	Property Use	Other Observations from Aerial Photographs, Fire Insurance Plans, Etc.
1946	Various individual private owners	Residential	Residential Use	<ul style="list-style-type: none"> <li>• <i>1946 Aerial Photograph:</i> Site appears to have residential dwellings at 666, 668, 678, and 682 Liverpool Road. The remaining area of the Site is undeveloped.</li> <li>• <i>1966 City Directory:</i> First listing for the Site (666 Liverpool Road)</li> </ul>
1974	Various individual private owners	Residential	Residential Use	<ul style="list-style-type: none"> <li>• <i>1974 Aerial Photograph:</i> Site appears to now have a residential dwelling at 672 Liverpool Road, the remaining properties on-Site are unchanged.</li> <li>• <i>1982 Aerial Photograph:</i> An inground swimming pool is located on the western portion of 678 Liverpool Road property.</li> </ul>
2025	Plaza 6 Inc.	Residential	Residential Use	<ul style="list-style-type: none"> <li>• <i>2025 Site Inspection:</i> The Site was observed to be residential land use. A fill pipe for a heating oil tank was observed at 666 Liverpool Road. A fill pile was observed in the backyard of 672 Liverpool Road.</li> </ul>

**Notes:**

1 - for each owner, specify one of the following types of property use (as defined in O. Reg. 153/04) that applies:

Agriculture or other use | Commercial use | Community use | Industrial use | Institutional use | Parkland use | Residential use

2 - when submitting a record of site condition for filing, a copy of this table must be attached

3 – year is assumed from City Directory and may vary slightly

**TABLE 2: POTENTIALLY CONTAMINATING ACTIVITIES ON, IN OR UNDER THE PHASE ONE PROPERTY AND STUDY AREA**

PCA <sup>1</sup>	Potentially Contaminating Activity <sup>2</sup>	Address/ Location/ Distance/ Direction	Description	Data Source	Likelihood To Affect the Site / Rationale	Uncertainty	Area(s) of Potential Environmental Concern
PCA 1	30 - Importation of Fill Material of Unknown Quality	On-Site (Central-eastern portion of the Site – 672 Liverpool Road)	Fill pile was observed at the residential property at 672 Liverpool Road	Site Inspection	Possible – Leachate could potentially affect underlying soil	None - Observed	APEC 1
PCA 2	28 – Gasoline and Associated Products Storage in Fixed Tanks	On-Site (Southeastern portion of the Site – 666 Liverpool Road)	Fill pipe as indication of a fuel oil tank in the basement of the residential property at 666 Liverpool Road	Site Inspection	Possible – spills or leaks may have occurred	Low – Observed fill pipe. Condition of tank is not known.	APEC 2
PCA 3A	28 – Gasoline and Associated Products Storage in Fixed Tanks	Off-Site (640 Liverpool Rd – 160 m south-southeast)	Record of expired oil storage tank	ERIS Report	Low - Intervening distance from Site	Moderate – Decommissioning status not known	None
PCA 3B	Other (OT1) – Waste Generator		Record of waste generator associated with waste oils and lubricants	ERIS Report		Moderate – Source of waste is unknown	None
PCA 4	28 – Gasoline and Associated Products Storage in Fixed Tanks	Off-Site (1289 Wharf Street – 245 m south)	Record of expired oil storage tank	ERIS Report	Low - Intervening distance from Site	Low	None
PCA 5	Other (OT1) – Waste Generator	Off-Site (747 Liverpool Road – 245 m south)	Record of waste generator associated with aliphatic solvents, and petroleum distillates	ERIS Report	Low - Intervening distance from Site	Moderate – Source of waste is unknown	None
PCA 6	Other (OT1) – Waste Generator	Off-Site (1290 Wharf Street – 180 m south-southwest)	Records of waste generator associated with waste oils & lubricants, lights fuels	ERIS Report	Low - Intervening distance from Site	Moderate – Source of waste is unknown	None



PCA <sup>1</sup>	Potentially Contaminating Activity <sup>2</sup>	Address/ Location/ Distance/ Direction	Description	Data Source	Likelihood To Affect the Site / Rationale	Uncertainty	Area(s) of Potential Environmental Concern
PCA 7	Other (OT1) – Waste Generator	Off-Site (Front Street – 220 m west-southwest)	Record of waste generator associated with painting/ pigment/ coating	ERIS Report	Low - Intervening distance from Site	Moderate – Source of waste is unknown	None
PCA 8	Other (OT1) – Waste Generator	Off-Site (1295 Wharf Street – 230 m south-southeast)	Record of waste generator associated with waste oils and lubricants	ERIS Report	Low - Intervening distance from Site	Moderate – Source of waste is unknown	None
PCA 9	33 – Metal Treatment, Coating, Plating and Finishing	Off-Site (695 Liverpool Road – 80 m north-northeast)	Record of business associated with metal product manufacturing	ERIS Report	Low- Downgradient from the Site	High – Housekeeping processes and operational processes are not known	None
PCA 10	43 – Plastics (including Fibreglass) Manufacturing and Processing	Off-Site (641 Liverpool Road – 160 m southeast)	Record of business associated with plastics product manufacturing	ERIS Report	Low- Downgradient and distance from the Site	High – Housekeeping processes and operational processes are not known	None

<sup>1</sup> As shown on Figure 4.

<sup>2</sup> As set out in Table 2 in Schedule D of O. Reg. 153/04.

**TABLE 3: AREAS OF POTENTIAL ENVIRONMENTAL CONCERN**

Area of Potential Environmental Concern <sup>1</sup>	Location of Area of Potential Environmental Concern on Phase One Property	Potentially Contaminating Activity <sup>2</sup>	Location of PCA (On-Site Or Off-Site)	Contaminants Of Potential Concern <sup>3</sup>	Media Potentially Impacted (Ground water, Soil, and/or Sediment)
APEC 1	Central-eastern portion of the Site	PCA 1: 30 - Importation of Fill Material of Unknown Quality	On-Site	Metals Hydride-forming Metals (As, Sb, Se) ORPs (B-HWS, Hg, CN-, EC, SAR, pH) PAHs BTEX PHCs	Soil
APEC 2	Southeastern portion of the Site	PCA 2: 28 - Gasoline and Associated Products Storage in Fixed Tanks	On-Site	BTEX PHCs PAHs	Soil Groundwater (if soil impacts are identified)

<sup>1</sup> Areas of potential environmental concern means the area on, in or under a Phase One Property where one or more contaminants are potentially present, as determined through the Phase One environmental site assessment, including through,

(a) identification of past or present uses on, in or under the Phase One Property, and

(b) identification of potentially contaminating activity.

<sup>2</sup> Potentially contaminating activity means a use or activity set out in Column A of Table 2 of Schedule D that is occurring or has occurred in a Phase One study area.

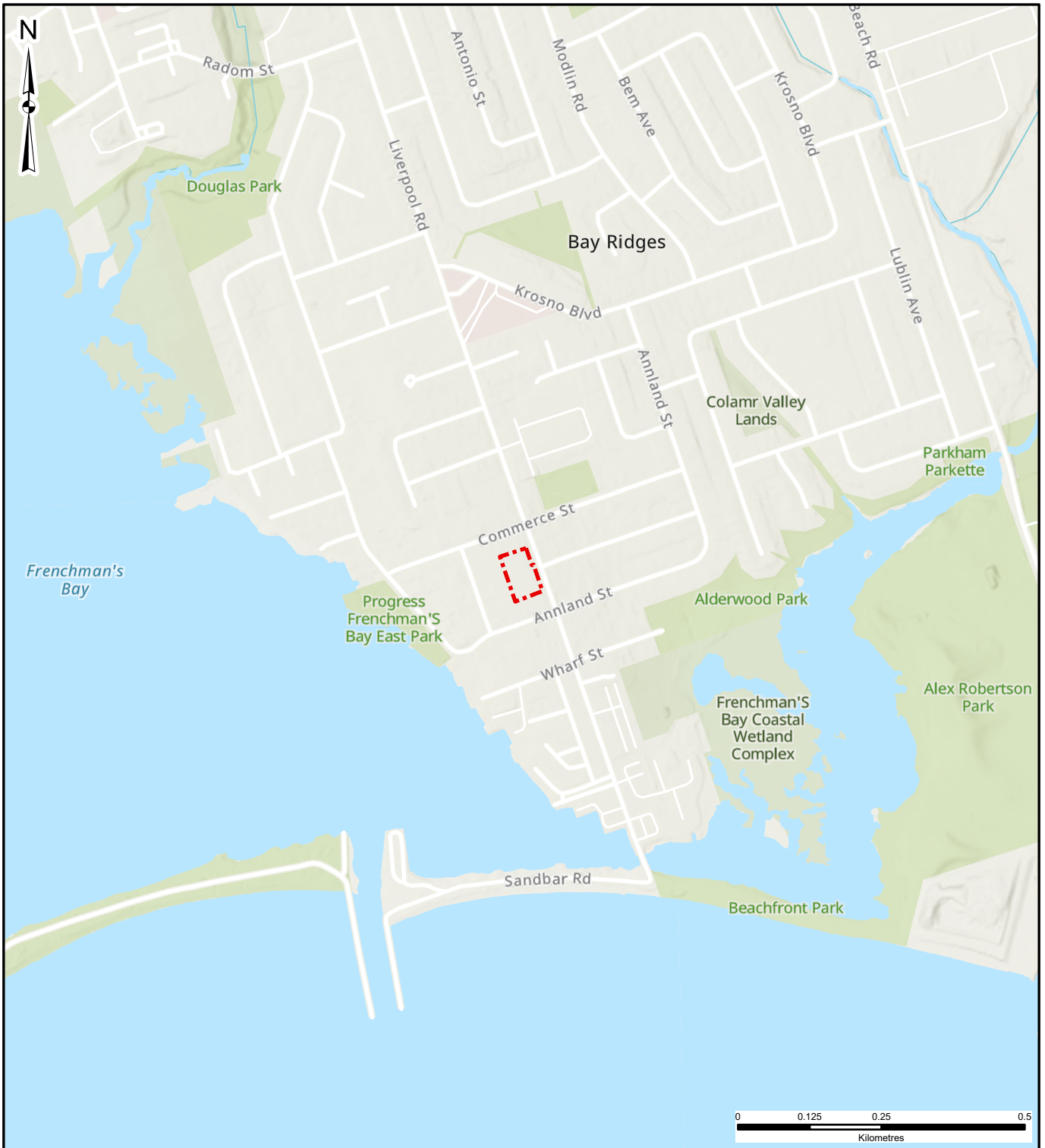
<sup>3</sup> When completing this column, identify all contaminants of potential concern using the Method Groups as identified in the "Protocol for in the Assessment of Properties under Part XV.1 of the Environmental Protection Act", March 9, 2004, amended as of July 1, 2011, as specified below:

ABNs (Acids, Bases, Neutrals)	PCBs (Polychlorinated Biphenyls)	Metals	EC (Electrical Conductivity)
CPs (Chlorophenols)	PAHs (Polycyclic Aromatic Hydrocarbons)	As (Arsenic), Sb (Antimony), Se (Selenium)	Cr (VI) (Hexavalent Chromium)
1,4-Dioxane	THMs (Trihalomethanes)	Na (Sodium)	Hg (Mercury)
Dioxins/Furans, PCDDs/PCDFs (Polychlorinated dibenzo dioxins/furans)	VOCs (Volatile Organic Compounds)	B-HWS (hot water-soluble Boron)	Methyl Mercury
OCs (Organochlorine Pesticides)	BTEX (Benzene, Toluene, Ethylbenzene, Xylenes)	Cl- (Chloride)	Low or high pH
PHCs (Petroleum Hydrocarbons)	Ca (Calcium), Mg (Magnesium)	CN- (Cyanide)	SAR (Sodium Adsorption Ratio)

<sup>4</sup> When submitting a record of site condition for filing, a copy of this table must be attached.

## FIGURES

swilliams (C:\Users\swilliams\OneDrive - Terrapex Environmental Ltd\5\_PROJECTS\Toronto\CT4300\CT4374.00 666-682 Liverpool Rd, Pickering)\GIS\CT4374.00 666-682 Liverpool Rd, Pickering.aprx



## LEGEND

 SITE BOUNDARY

CLIENT:

PLAZA 6 INC.

SITE LOCATION:

666-682 LIVERPOOL ROAD  
PICKERING, ONTARIO



TITLE:

**SITE LOCATION**

DRAWN BY: SW

PROJECT NO.: CT4374.00

CHECKED BY: XX

REVISION: 00

DATE: JUNE 2025

**FIGURE: 1**

DATA SOURCE: ESRI  
MAP PROJECTION: NAD 1983 UTM Zone 17N





**LEGEND**

SITE BOUNDARY

FILL PIPE

AST

05101520

Metres

DATA SOURCE: FIRST BASE SOLUTIONS

MAP PROJECTION: NAD 1983 UTM ZONE 17N

CLIENT:

PLAZA 6 INC.

SITE LOCATION:

666-682 LIVERPOOL ROAD  
PICKERING, ONTARIO

TERRAPEX

TITLE:

SITE FEATURES

DRAWN BY:

SW

PROJECT NO.:

CT4374.00

CHECKED BY:

XX

REVISION:

00

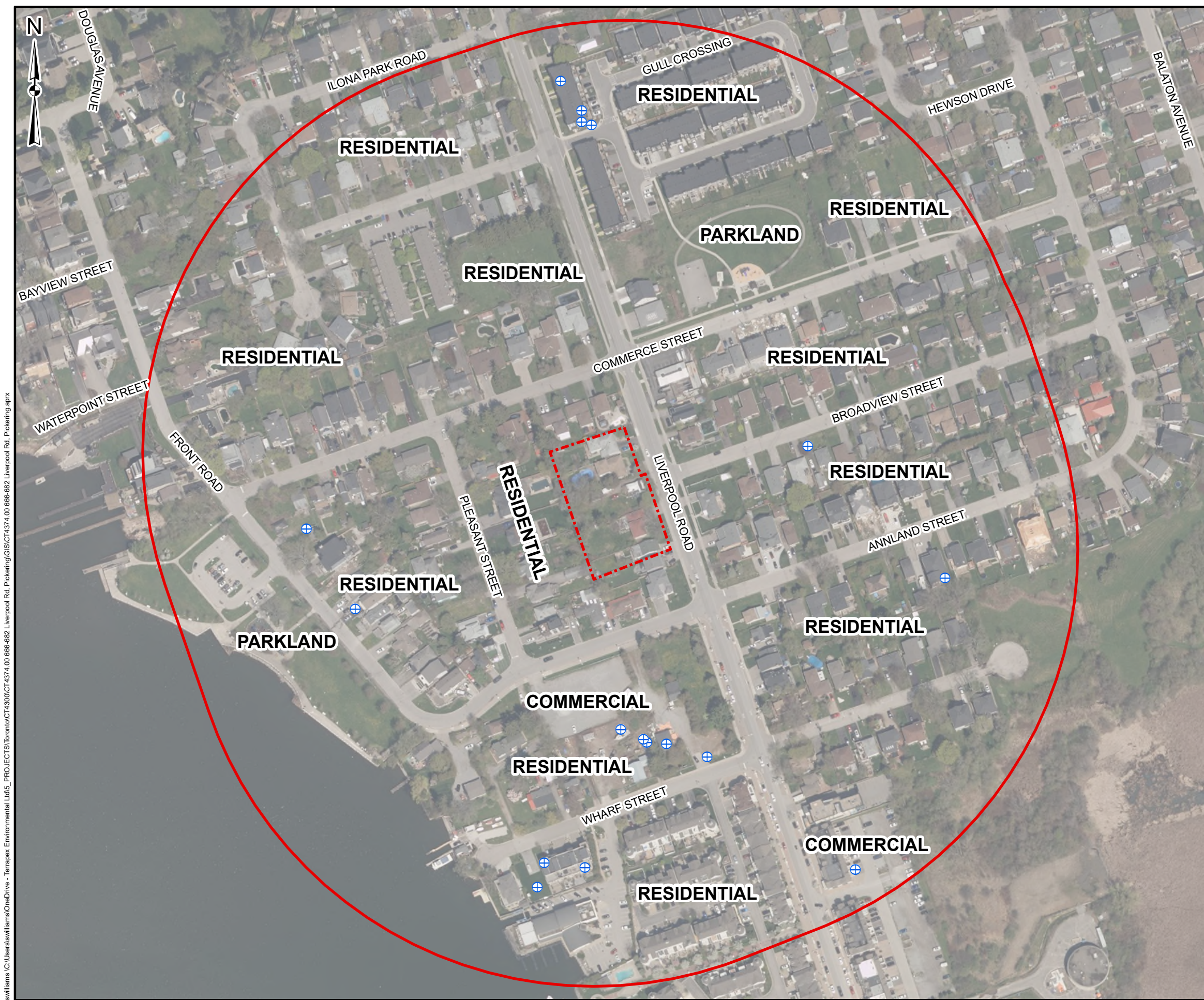
DATE:

JUNE 2025

FIGURE:

2





**LEGEND**  

SITE BOUNDARY

PHASE ONE STUDY AREA

MECP WATER WELL RECORDS LOCATION

0255075100

Metres

DATA SOURCE: FIRST BASE SOLUTIONS

MAP PROJECTION: NAD 1983 UTM ZONE 17N

CLIENT:

PLAZA 6 INC.

SITE LOCATION:

666-682 LIVERPOOL ROAD  
PICKERING, ONTARIO

TITLE:

CONCEPTUAL SITE MODEL -  
PHASE ONE STUDY AREA

DRAWN BY:

PROJECT NO.:

CHECKED BY:

SW

CT4374.00

XX

REVISION:

DATE:

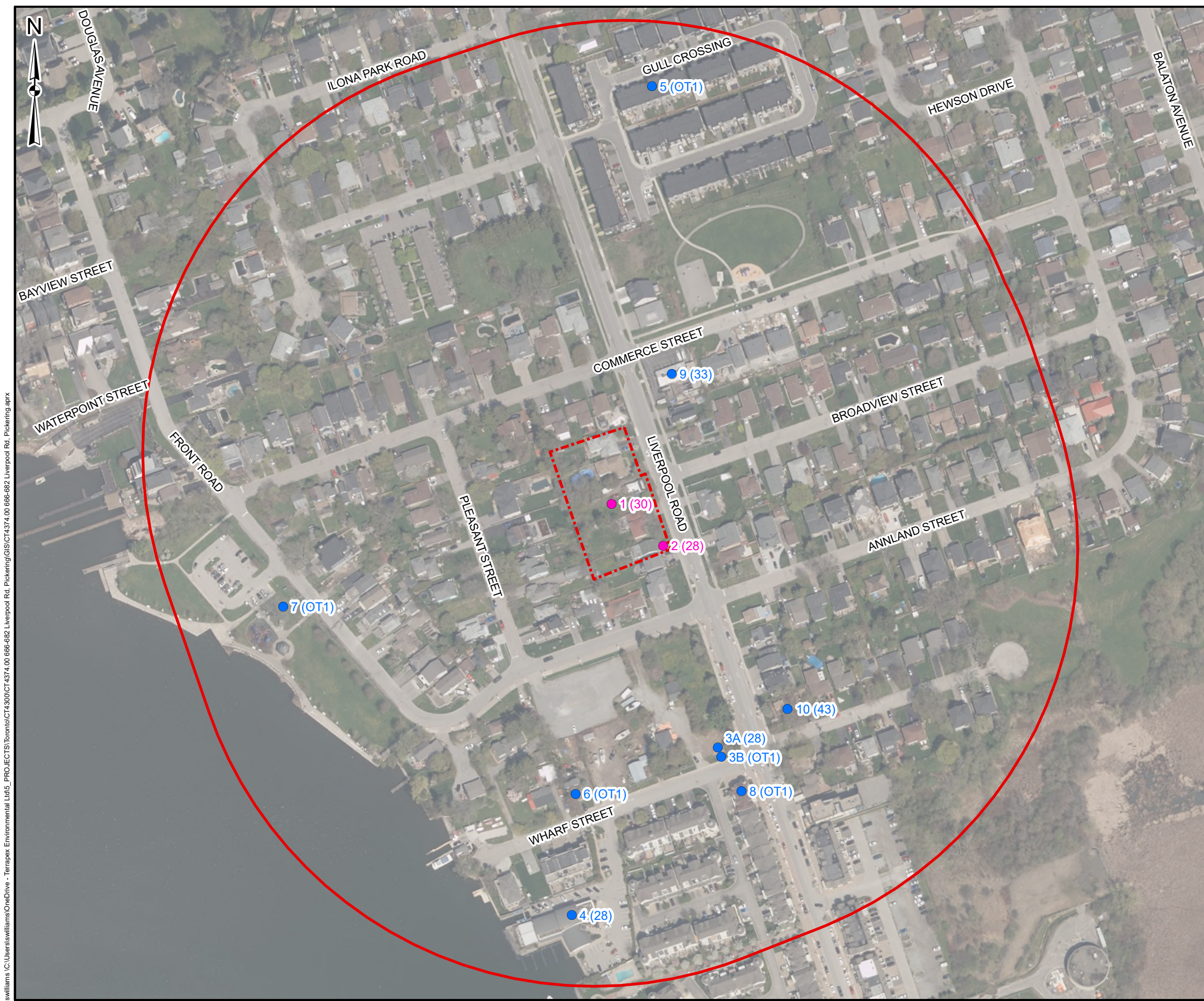
FIGURE:

00

JUNE 2025

3





**LEGEND**

SITE BOUNDARY

PHASE ONE STUDY AREA

POTENTIALLY CONTAMINATING ACTIVITY

ON-SITE PCA LEADING TO APEC

OFF-SITE PCA NOT LEADING TO APEC

**POTENTIALLY CONTAMINATING ACTIVITY TYPES**

28. GASOLINE AND ASSOCIATED PRODUCTS STORAGE IN FIXED TANKS

30. IMPORTATION OF FILL MATERIAL OF UNKNOWN QUALITY

33. METAL TREATMENT, COATING, PLATING AND FINISHING

43. PLASTICS (INCLUDING FIBREGLOSS) MANUFACTURING AND PROCESSING

OT1. OTHER - WASTE GENERATOR

0255075100

Metres

DATA SOURCE: FIRST BASE SOLUTIONS

MAP PROJECTION: NAD 1983 UTM ZONE 17N

CLIENT:

PLAZA 6 INC.

SITE LOCATION:

666-682 LIVERPOOL ROAD  
PICKERING, ONTARIO

TERRAPEX

TITLE:

CONCEPTUAL SITE MODEL AND  
POTENTIALLY CONTAMINATING ACTIVITIES

DRAWN BY:

SW

PROJECT NO.:

CT4374.00

CHECKED BY:

XX

REVISION:

00

DATE:

JULY 2025

FIGURE:

4

swilliams (C:\Users\swilliams\OneDrive - Terrapex Environmental Ltd\5\_projects\Toronto\CT4300\CT4374\_00\_666-682 Liverpool Rd, Pickering\GIS\CT4374\_00\_666-682 Liverpool Rd, Pickering.aprx





**LEGEND**

SITE BOUNDARY

AREAS OF POTENTIAL ENVIRONMENTAL CONCERN

APEC 1

APEC 2

05101520

Metres

DATA SOURCE: FIRST BASE SOLUTIONS

MAP PROJECTION: NAD 1983 UTM ZONE 17N

CLIENT:

PLAZA 6 INC.

SITE LOCATION:

666-682 LIVERPOOL ROAD  
PICKERING, ONTARIO

TITLE:

CONCEPTUAL SITE MODEL - AREAS OF  
POTENTIAL ENVIRONMENTAL CONCERN

DRAWN BY:	PROJECT NO.:	CHECKED BY:
SW	CT4374.00	XX
REVISION:	DATE:	FIGURE:
00	JUNE 2025	5



## **APPENDIX I**

### **PLAN OF SURVEY (NOT AVAILABLE)**

## **APPENDIX II**

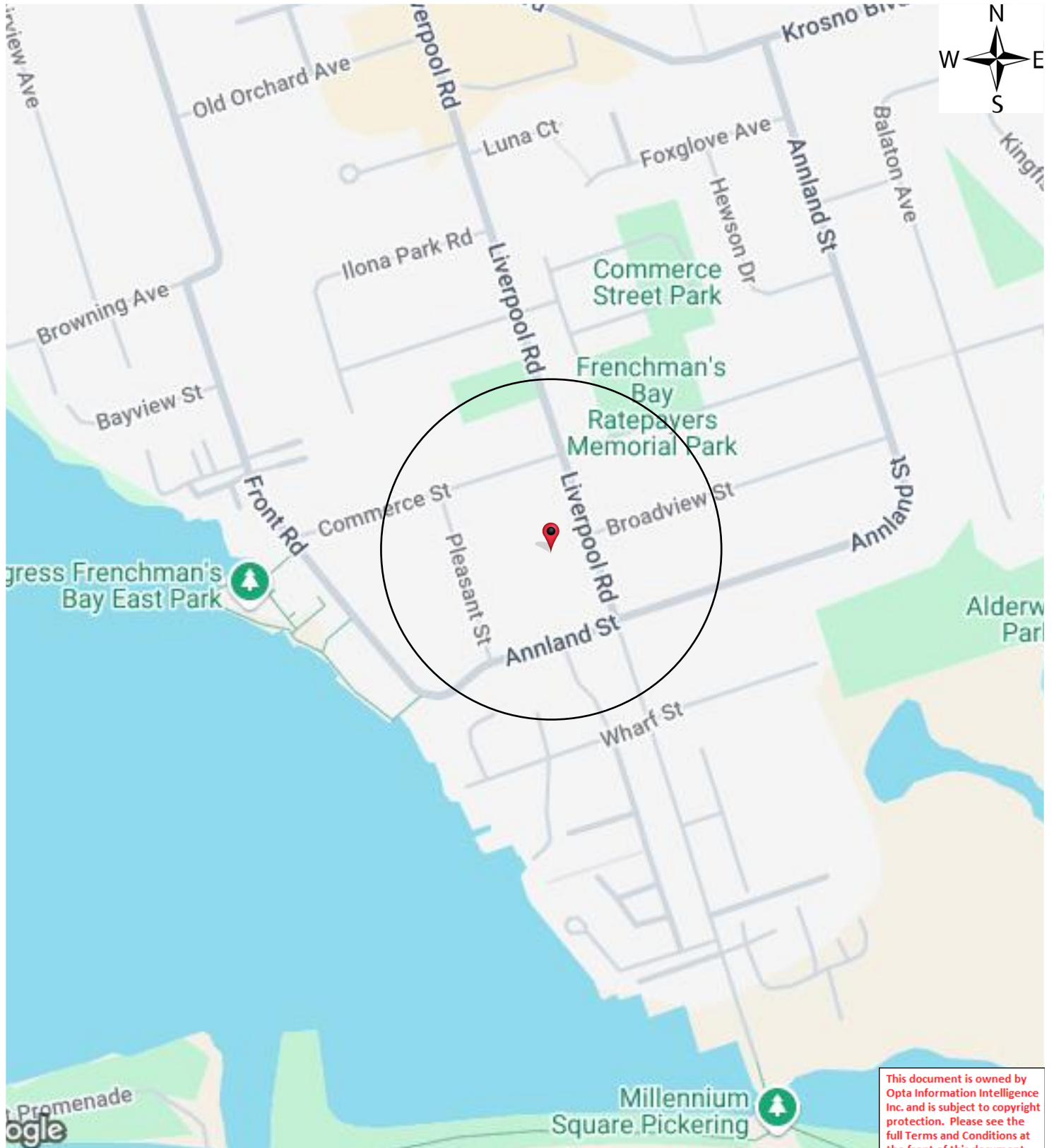
# **FIRE INSURANCE PRODUCTS**



# Enviroscan Report

Site address: 666, 668, 672, 678, 682 Liverpool Rd, Pickering, ON  
Project #: 25062601015  
P.O. #: 161826  
Requested by: Eleanor Goolab  
Date Completed: 7/3/2025 2:00:57 PM

## Search Area: 666, 668, 672, 678, 682 Liverpool Rd, Pickering, ON



# Historical Environmental Services Enviroscan Terms and Conditions

## Terms and Conditions

### Report

The documents (hereinafter referred to as the "Documents") to be released as part of the report (hereinafter referred to as the "Report") to be delivered to the purchaser as set out above are documents in Verisk's records relating to the described property (hereinafter referred to as the "Property"). Verisk makes no representations or warranties respecting the Documents whatsoever, including, without limitation, with respect to the completeness, accuracy or usefulness of the Documents, and does not represent or warrant that these are the only plans and reports prepared in association with the Property or in Verisk's possession at the time of Report delivery to the purchaser. The Documents are current as of the date(s) indicated on them. Interpretation of the Documents, if any, is by inference based upon the information which is apparent and obvious on the face of the Documents only. Verisk does not represent, warrant or guarantee that interpretations other than those referred to do not exist from other sources. The Report will be prepared for use by the purchaser of the services as shown above hereof only.

### Disclaimer

Verisk disclaims responsibility for any losses or damages of any kind whatsoever, whether consequential or other, however caused, incurred or suffered, arising directly or indirectly as a result of the services (which services include, but are not limited to, the preparation of the Report provided hereunder), including but not limited to, any losses or damages arising directly or indirectly from any breach of contract, fundamental or otherwise, from reliance on Verisk Reports or from any tortious acts or omissions of Verisk's agents, employees or representatives.

### Entire Agreement

The parties hereto acknowledge and agree to be bound by the terms and conditions hereof. The request form constitutes the entire agreement between the parties pertaining to the subject matter hereof and supersedes all prior and contemporaneous agreements, negotiations and discussions, whether oral or written, and there are no representations or warranties, or other agreements between the parties in connection with the subject matter hereof except as specifically set forth herein. No supplement, modification, waiver, or termination of the request shall be binding, unless confirmed in writing by the parties hereto.

### Governing Document

In the event of any conflicts or inconsistencies between the provisions hereof and the Reports, the rights and obligations of the parties shall be deemed to be governed by the request form, which shall be the paramount document.

### Law

This agreement shall be governed by and construed in accordance with the laws of the Province of Ontario and the laws of Canada applicable therein.

No Records Found

## Office

175 Commerce Valley Drive W  
Markham, Ontario L3T 7Z3

1.877.244.9437

[optaintel.ca](http://optaintel.ca)



[Verisk.com](http://Verisk.com)

©Verisk Analytics Inc. All rights reserved.

CONFIDENTIAL

Selected Fire Insurance Plans and Inspection Reports

Search Fee	\$50.00
------------	---------

Selected Fire Insurance Plans  
None

Selected Inspection Reports  
None

Extra Addresses	\$200.00
-----------------	----------

Total	\$250.00
-------	----------



## Excluded Fire Insurance Plans and Inspection Reports

### Excluded Fire Insurance Plans

None

### Excluded Inspection Reports

None

## **APPENDIX III**

### **CHAIN OF TITLE (NOT AVAILABLE)**

## **APPENDIX IV**

### **CITY DIRECTORY**



---

# CITY DIRECTORY

**Project Property:** *CT4374.00*  
*666-682 Liverpool Road*  
*Pickering, ON L1W 1R4*

**Project No:** *s.williams@terrapex.com*

**Requested By:** *Terrapex Environmental Ltd.*

**Order No:** *25062601015*

**Date Completed:** *July 03, 2025*

## Environmental Risk Information Services

*A division of Glacier Media Inc.*

1.866.517.5204 | [info@erisinfo.com](mailto:info@erisinfo.com) | [erisinfo.com](http://erisinfo.com)

July 03, 2025  
RE: CITY DIRECTORY RESEARCH  
666-682 Liverpool Road  
Pickering, ON L1W 1R4

Thank you for contacting ERIS regarding our City Directory Search services. Our staff has conducted a reverse listing City Directory search to determine prior occupants of the subject site and adjacent properties. When searching a range of addresses, all civic addresses within that range found in the Directory are included.

Note: Reverse Listing Directories generally are focused on highly developed areas, while newly developed areas may be covered in the more recent years, older directories tend to cover only "central" parts of the city. To complete the search, we have either utilized the Toronto Reference Library, Library & Archives Canada and multiple digitized directories. While these do not claim to be a complete collection of all reverse listing city directories produced, ERIS has made every effort to provide accurate and complete information. ERIS shall not be held liable for missing, incomplete, or inaccurate information. If you believe there are additional addresses or streets that require searching, please contact us.

**Search Criteria:**

BEG-650 of Annland Street  
ALL of Broadview Street  
ALL of Commerce Street  
640-750 of Liverpool Road  
ALL of Pleasant Street  
ALL of Wharf Street

**Search Notes:**

## Search Results Summary

**Data from 2012 to 2017 does not include residential information**

Date	Source	Comment
2024	DIGITAL BUSINESS DIRECTORY	
2023	DIGITAL BUSINESS DIRECTORY	
2021	DIGITAL BUSINESS DIRECTORY	
2017	DIGITAL BUSINESS DIRECTORY	
2012	DIGITAL BUSINESS DIRECTORY	
2008	COLE	
2000	POLKS	
1995	MIGHTS	
1991	MIGHTS	
1985	MIGHTS	
1981	MIGHTS	
1975	MIGHTS	
1970-71	MIGHTS	
1966	MIGHTS	
1958	MIGHTS	

### Environmental Risk Information Services

*A division of Glacier Media Inc.*

1.866.517.5204 | [info@erisinfo.com](mailto:info@erisinfo.com) | [erisinfo.com](http://erisinfo.com)

595	AVIS K J...RESIDENTIAL
604	FOUNTAIN KATHLEEN...RESIDENTIAL
607	BROOKS J...RESIDENTIAL
618	TRIPPLE C...RESIDENTIAL
631	VEN T...RESIDENTIAL
634	MASSEY G...RESIDENTIAL
635	METCALFE RAY...RESIDENTIAL
636	TENNANT M J...RESIDENTIAL
637	BRADLEY P...RESIDENTIAL
638	THOMPSON S...RESIDENTIAL
641	MURO B...RESIDENTIAL
644	ECCLESCON K...RESIDENTIAL
644	SMITH J...RESIDENTIAL
645	ABT INTERIOR LTD...INTERIOR DECORATORS DESIGN & CONSULTANTS
645	SMITH B...RESIDENTIAL
646	POLLARD S...RESIDENTIAL
649	FRAMPTON D...RESIDENTIAL
650	KILBRIDE J...RESIDENTIAL

1305	KETCHELL B...RESIDENTIAL
1305	SKUJA J...RESIDENTIAL
1308	ROWORTH JOHN P...RESIDENTIAL
1311	HAYES B...RESIDENTIAL
1312	GOULEY DOUGLASS...RESIDENTIAL
1314	GAUTHIER GERALD...RESIDENTIAL
1316	RAUTH F...RESIDENTIAL
1324	MANIPOR EKATHERINA...RESIDENTIAL
1327	CURTIS R...RESIDENTIAL
1329	FARRELL J...RESIDENTIAL

1278	TAIT K...RESIDENTIAL	640	AVIS K J...RESIDENTIAL
1280	ALLEN T...RESIDENTIAL	649	HARRYSINGH K...RESIDENTIAL
1280	CAREY M...RESIDENTIAL	657	FULLARD JOHN J...RESIDENTIAL
1280	HARVEY M...RESIDENTIAL	660	RETAIL PAGES...NEWSPAPERS PUBLISHERS
1280	KLINGER R...RESIDENTIAL	666	EASTMAN A...RESIDENTIAL
1280	WHEELER JAMES...RESIDENTIAL	667	REJAB Z M...RESIDENTIAL
1281	EDMISTON G W...RESIDENTIAL	668	STARK H...RESIDENTIAL
1282	HOWLEY G...RESIDENTIAL	675	GOOLAM S...RESIDENTIAL
1284	MARSHALL M...RESIDENTIAL	685	FERGUSON K...RESIDENTIAL
1284	POLLARD L...RESIDENTIAL	695	COPPERWORKS...COPPER (WHOLESALE
1285	ADAMS J...RESIDENTIAL	695	EAVESTROUGH SPECIALTIES INC...NONFERROUS FOUNDRIES
1287	LEONARD R...RESIDENTIAL	701	CHRISTIE R...RESIDENTIAL
1288	DENNISON R...RESIDENTIAL	701	GORDON S...RESIDENTIAL
1288	GUILD PRINTING...PRINTERS	747	HOLY REDEEMER CATHOLIC SCHOOL...SCHOOLS
1288	SHUTE R...RESIDENTIAL		
1292	MOSS V...RESIDENTIAL		
1295	PELLOW BUD...RESIDENTIAL		
1297	COYLE M...RESIDENTIAL		
1299	MARTINS N...RESIDENTIAL		
1299	POLLARD C...RESIDENTIAL		
1303	BALDSON MARIE...RESIDENTIAL		
1315	PINKNEY G...RESIDENTIAL		
1318	CUMMING D...RESIDENTIAL		
1321	JOHNSON C...RESIDENTIAL		
1322	PARIS T...RESIDENTIAL		
1325	FISHER TAYLOR...RESIDENTIAL		
1326	PETERS C...RESIDENTIAL		
1328	MEYER THERESE...RESIDENTIAL		



665

CALLAGHAN A...RESIDENTIAL

666

LAWLOR J...RESIDENTIAL

667

REEVES J...RESIDENTIAL

669

BULLOCK D...RESIDENTIAL

672

MEHAFFEY D...RESIDENTIAL

676

ROWORTH J...RESIDENTIAL

685

WILSON H...RESIDENTIAL

1278

ALLISON W...RESIDENTIAL

1281

CRAWSHAW G...RESIDENTIAL

1283

CRAIG K...RESIDENTIAL

1287

AIRD J...RESIDENTIAL

1288

BROOK S...RESIDENTIAL

1289

PORT...RESTAURANTS

1289

R B MORGAN CONSTRUCTION...GENERAL CONTRACTORS

1289

WHARF STREET MARINA LTD...MARINAS

1295

AGATE A...RESIDENTIAL

1295

BARRY M...RESIDENTIAL

1295

BELL G...RESIDENTIAL

1295

BOURNE N...RESIDENTIAL

1295

BROWN J...RESIDENTIAL

1295

CAMPBELL P...RESIDENTIAL

1295

COMMUNITY DENTAL HYGIENE...DENTAL HYGIENISTS

1295

DALY J...RESIDENTIAL

1295

DIAMANT-ROSS S...RESIDENTIAL

1295

DONALDSON P...RESIDENTIAL

1295

DUNN M...RESIDENTIAL

1295

ELLIS B...RESIDENTIAL

1295

EZ ACCESS INC...WHEELCHAIR LIFTS (WHOLESALE

1295

FINLAY S...RESIDENTIAL

1295

FOURNIER M...RESIDENTIAL

1295

GOLUBIC L...RESIDENTIAL

1295

GRIFFITHS B...RESIDENTIAL

1295

HARTLEY S...RESIDENTIAL

1295

HOLMES A...RESIDENTIAL

1295

HOUGHTON DENISE...RESIDENTIAL

1295

HTC ELECTRIC...ELECTRIC CONTRACTORS

1295

HY-TEA TEAHOUSE-RSTRNT...CAFES

1295

IWATA L...RESIDENTIAL

1295

JAZZY TOURS...BOATS-RENTAL & CHARTER

1295

LEE L...RESIDENTIAL

1295

LEWS S P...RESIDENTIAL

1295

MACLEAN B...RESIDENTIAL

1295

MACLEAN J...RESIDENTIAL

1295

MARCH R...RESIDENTIAL

1295

MARSHALL C...RESIDENTIAL

1295

MARSHALL HOMES CORP...HOME BUILDERS

1295

MCDERMOTT M...RESIDENTIAL

1295

MCGILL G J...RESIDENTIAL

1295

NEALE T...RESIDENTIAL

1295

NEXT OF SKIN...TATTOOING

1295

NILES H...RESIDENTIAL

1295

OCONNEL M...RESIDENTIAL

1295

PALMER L...RESIDENTIAL

1295

PEARSON H...RESIDENTIAL

1295

PINEWOOD NATURAL HEALTH CTR...PHYSICIANS-NATUROPATHIC

1295

PLOEGER JAN...RESIDENTIAL

1295

RAHMAN N...RESIDENTIAL

1295

RAMSON R...RESIDENTIAL

1295

RIPLEY G...RESIDENTIAL

1295

ROY M...RESIDENTIAL

1295

RYDER S...RESIDENTIAL

1295

VASIL MARK...RESIDENTIAL

1303

FARALDO B...RESIDENTIAL

1304

BACHAND C...RESIDENTIAL

1306

GREIG DAVID W...RESIDENTIAL

1310

DE VERNEUIL K...RESIDENTIAL

1312

GERRIE A S...RESIDENTIAL

595 K AVIS...RESIDENTIAL  
602 K YATES...RESIDENTIAL  
604 KATHLEEN FOUNTAIN...RESIDENTIAL  
607 J BROOKS...RESIDENTIAL  
616 J MILROY...RESIDENTIAL  
618 C TRIPPLE...RESIDENTIAL  
631 T VEN...RESIDENTIAL  
633 J ELLIOTT...RESIDENTIAL  
634 G MASSEY...RESIDENTIAL  
635 RAY METCALFE...RESIDENTIAL  
635 Y WEST...RESIDENTIAL  
636 M TENNANT...RESIDENTIAL  
637 P BRADLEY...RESIDENTIAL  
638 S THOMPSON...RESIDENTIAL  
641 B MURO...RESIDENTIAL  
643 G JARVIS...RESIDENTIAL  
644 J SMITH...RESIDENTIAL  
644 K ECCLES CON...RESIDENTIAL  
645 ABT INTERIOR LTD...DRY WALL CONTRACTORS  
645 ABT INTERIOR LTD...INTERIOR DECORATORS DESIGN & CONSULTANTS  
645 B SMITH...RESIDENTIAL  
646 S POLLARD...RESIDENTIAL  
647 J BARNES...RESIDENTIAL  
649 D FRAMPTON...RESIDENTIAL  
650 J KILBRIDE...RESIDENTIAL

1302 D WARREN...RESIDENTIAL  
1303 D KLISOURIS...RESIDENTIAL  
1304 H CASEY...RESIDENTIAL  
1305 B KETCHELL...RESIDENTIAL  
1305 J SKUJA...RESIDENTIAL  
1306 K WILSON...RESIDENTIAL  
1308 JOHN ROWORTH...RESIDENTIAL  
1309 R MACDONALD...RESIDENTIAL  
1310 A CLARKE...RESIDENTIAL  
1310 N ELLMEN...RESIDENTIAL  
1311 B HAYES...RESIDENTIAL  
1312 DOUGLASS GOULEY...RESIDENTIAL  
1313 P ARGALL...RESIDENTIAL  
1314 GERALD GAUTHIER...RESIDENTIAL  
1315 W ROSS...RESIDENTIAL  
1316 F RAUTH...RESIDENTIAL  
1317 RIOUX MCCORMICK...RESIDENTIAL  
1320 J FERGUSON...RESIDENTIAL  
1323 J MACDONALD...RESIDENTIAL  
1324 EKATHERINA MANIPOR...RESIDENTIAL  
1326 H HUGHES...RESIDENTIAL  
1327 R CURTIS...RESIDENTIAL  
1328 KIM MCCrackEN...RESIDENTIAL  
1329 J FARRELL...RESIDENTIAL  
1329 V PEJCIMOVSKI...RESIDENTIAL

1278 K TAIT...RESIDENTIAL  
1279 L BANKS...RESIDENTIAL  
1280 JAMES WHEELER...RESIDENTIAL  
1280 M CAREY...RESIDENTIAL  
1280 M HARVEY...RESIDENTIAL  
1280 R KLINGER...RESIDENTIAL  
1280 T ALLEN...RESIDENTIAL  
1281 G EDMISTON...RESIDENTIAL  
1282 G HOWLEY...RESIDENTIAL  
1284 L POLLARD...RESIDENTIAL  
1284 M MARSHALL...RESIDENTIAL  
1285 J ADAMS...RESIDENTIAL  
1286 E WHITNEY...RESIDENTIAL  
1287 R LEONARD...RESIDENTIAL  
1288 GUILD PRINTING...PRINTERS  
1288 M DENNIS...RESIDENTIAL  
1288 R DENNISON...RESIDENTIAL  
1288 R SHUTE...RESIDENTIAL  
1290 JR FOUNTAIN...RESIDENTIAL  
1291 GLEN MCCONNELL...RESIDENTIAL  
1292 V MOSS...RESIDENTIAL  
1295 BUD PELLOW...RESIDENTIAL  
1297 M COYLE...RESIDENTIAL  
1298 L FUNG...RESIDENTIAL  
1299 C POLLARD...RESIDENTIAL  
1299 N MARTINS...RESIDENTIAL  
1303 MARIE BALDSON...RESIDENTIAL  
1307 J SHEPARD-GRANT...RESIDENTIAL  
1315 G PINKNEY...RESIDENTIAL  
1318 D CUMMING...RESIDENTIAL  
1319 M JOHNSON...RESIDENTIAL  
1320 B BENNETT...RESIDENTIAL  
1321 C JOHNSON...RESIDENTIAL  
1322 T PARIS...RESIDENTIAL  
1324 J PATTERSON...RESIDENTIAL  
1325 TAYLOR FISHER...RESIDENTIAL  
1326 C PETERS...RESIDENTIAL  
1328 T MEYER...RESIDENTIAL  
1329 K FOWLER...RESIDENTIAL

640 K AVIS...RESIDENTIAL  
641 L CROWDER...RESIDENTIAL  
645 N IANNELLI...RESIDENTIAL  
649 K HARRYSINGH...RESIDENTIAL  
653 D MORRISON...RESIDENTIAL  
653 J RAWN...RESIDENTIAL  
653 K PUDDICOMBE...RESIDENTIAL  
653 M GERARD...RESIDENTIAL  
657 JOHN FULLARD...RESIDENTIAL  
660 RETAIL PAGES...NEWSPAPERS (PUBLISHERS)  
660 RETAIL PAGES...NEWS DEALERS  
666 A EASTMAN...RESIDENTIAL  
667 Z REJAB...RESIDENTIAL  
668 H STARK...RESIDENTIAL  
672 J SKUJA...RESIDENTIAL  
675 S GOOLAM...RESIDENTIAL  
678 I ABROMS...RESIDENTIAL  
682 BRUCE LOGAN...RESIDENTIAL  
685 K FERGUSON...RESIDENTIAL  
695 COPPERWORKS...COPPER FABRICATORS  
695 COPPERWORKS...COPPER (WHOLESALE)  
695 EAVESTROUGH SPECIALTIES INC...FOUNDRIES-ALUMINUM BRASS BRONZE & ETC  
695 EAVESTROUGH SPECIALTIES INC...GUTTERS & DOWNSPOUTS  
701 S GORDON...RESIDENTIAL  
709 GREG LUNDRIGAN...RESIDENTIAL  
747 HOLY REDEEMER CATHOLIC SCHOOL...SCHOOLS  
747 HOLY REDEEMER CATHOLIC SCHOOL...RELIGIOUS SCHOOLS

660 K FRY...RESIDENTIAL  
665 A CALLAGHAN...RESIDENTIAL  
666 J LAWLOR...RESIDENTIAL  
667 J REEVES...RESIDENTIAL  
669 D BULLOCK...RESIDENTIAL  
672 D MEHAFFEY...RESIDENTIAL  
673 M CAMPKIN...RESIDENTIAL  
675 R BIANCHET...RESIDENTIAL  
676 J ROWORTH...RESIDENTIAL  
681 JIM RUSSELL...RESIDENTIAL  
685 H WILSON...RESIDENTIAL

## 75 total records. Part 1 of 2

1275 SIMON GARDNER...RESIDENTIAL  
1278 W ALLISON...RESIDENTIAL  
1281 G CRAWSHAW...RESIDENTIAL  
1283 K CRAIG...RESIDENTIAL  
1287 J AIRD...RESIDENTIAL  
1288 S BROOK...RESIDENTIAL  
1289 PORT...RESTAURANTS  
1289 R B MORGAN CONSTRUCTION...GENERAL CONTRACTORS  
1289 WHARF STREET MARINA LTD...MARINAS  
1290 T STACEY...RESIDENTIAL  
1295 A AGATE...RESIDENTIAL  
1295 A HOLMES...RESIDENTIAL  
1295 B ELLIS...RESIDENTIAL  
1295 B GRIFFITHS...RESIDENTIAL  
1295 B MACLEAN...RESIDENTIAL  
1295 C GERBIS...RESIDENTIAL  
1295 C MARSHALL...RESIDENTIAL  
1295 C MILLER...RESIDENTIAL  
1295 COMMUNITY DENTAL HYGIENE...DENTAL HYGIENISTS  
1295 D LEITHEAD...RESIDENTIAL  
1295 DENISE HOUGHTON...RESIDENTIAL  
1295 EZ ACCESS INC...WHEEL CHAIR LIFTS & RAMPS (WHOLESALE)  
1295 G BELL...RESIDENTIAL  
1295 G MCGILL...RESIDENTIAL  
1295 G RIPLEY...RESIDENTIAL  
1295 H NILES...RESIDENTIAL  
1295 H PEARSON...RESIDENTIAL  
1295 H PROCTOR...RESIDENTIAL  
1295 HTC ELECTRIC...ELECTRIC CONTRACTORS  
1295 HY-TEA TEAHOUSE-RSTRNT...CAFES  
1295 J BROWN...RESIDENTIAL  
1295 J DALY...RESIDENTIAL  
1295 J KIM...RESIDENTIAL  
1295 J MACLEAN...RESIDENTIAL  
1295 JAN PLOEGER...RESIDENTIAL  
1295 JAZZY TOURS...BOATS-RENTAL & CHARTER  
1295 K BERRY...RESIDENTIAL  
1295 L GOLUBIC...RESIDENTIAL  
1295 L IWATA...RESIDENTIAL  
1295 L LEE...RESIDENTIAL  
1295 L PALMER...RESIDENTIAL  
1295 M DUNN...RESIDENTIAL  
1295 M FOURNIER...RESIDENTIAL  
1295 M HOAEN...RESIDENTIAL  
1295 M OCONNEL...RESIDENTIAL  
1295 M ROY...RESIDENTIAL  
1295 MARK VASIL...RESIDENTIAL  
1295 MARSHALL HOMES CORP...HOME BUILDERS  
1295 N BOURNE...RESIDENTIAL  
1295 N RAHMAN...RESIDENTIAL  
1295 NEXT OF SKIN...TATTOOING  
1295 P CAMPBELL...RESIDENTIAL  
1295 P DONALDSON...RESIDENTIAL  
1295 PINWOOD NATURAL HEALTH CTR...PHYSICIANS-NATUROPATHIC  
1295 R MARCH...RESIDENTIAL  
1295 R RAMSON...RESIDENTIAL  
1295 S DABOUS...RESIDENTIAL  
1295 S DIAMANT-ROSS...RESIDENTIAL  
1295 S FINLAY...RESIDENTIAL  
1295 S HARTLEY...RESIDENTIAL  
1295 S JOHNSTON...RESIDENTIAL  
1295 S LEWIS...RESIDENTIAL  
1295 S RYDER...RESIDENTIAL  
1295 T NEALE...RESIDENTIAL  
1295 T TEMPANY...RESIDENTIAL  
1295 Z ZALAVARI...RESIDENTIAL  
1303 B FARALDO...RESIDENTIAL  
1303 D TERRANOVA...RESIDENTIAL  
1304 C BACHAND...RESIDENTIAL

## Part 2 of 2

1306 DAVID GREIG...RESIDENTIAL  
1307 B MEDWID...RESIDENTIAL  
1310 VERNEUIL DE...RESIDENTIAL  
1312 A GERRIE...RESIDENTIAL  
1313 D LIPSA...RESIDENTIAL  
1314 T THURLBECK...RESIDENTIAL

595 K AVIS...RESIDENTIAL  
604 KATHLEEN FOUNTAIN...RESIDENTIAL  
606 JOHN LOCKYER...RESIDENTIAL  
607 J BROOKS...RESIDENTIAL  
616 J MILROY...RESIDENTIAL  
618 C TRIPPLE...RESIDENTIAL  
631 T VEN...RESIDENTIAL  
633 J J ELLIOTT...RESIDENTIAL  
634 G MASSEY...RESIDENTIAL  
635 RAY METCALFE...RESIDENTIAL  
635 Y WEST...RESIDENTIAL  
636 M J TENNANT...RESIDENTIAL  
637 P BRADLEY...RESIDENTIAL  
638 S THOMPSON...RESIDENTIAL  
641 B MURO...RESIDENTIAL  
643 G JARVIS...RESIDENTIAL  
644 J SMITH...RESIDENTIAL  
645 ABT INTERIOR LTD...MAPPING SERVICES (WHLS)  
645 ABT INTERIOR LTD...REMODELING & REPAIRING BLDG CONTRACTORS  
645 B SMITH...RESIDENTIAL  
646 S POLLARD...RESIDENTIAL  
647 J BARNES...RESIDENTIAL  
649 D FRAMPTON...RESIDENTIAL  
650 J KILBRIDE...RESIDENTIAL

1303 D KLISOURIS...RESIDENTIAL  
 1304 H CASEY...RESIDENTIAL  
 1305 B KETCHELL...RESIDENTIAL  
 1305 J SKUJA...RESIDENTIAL  
 1306 K WILSON...RESIDENTIAL  
 1308 JOHN P ROWORTH...RESIDENTIAL  
 1309 R MACDONALD...RESIDENTIAL  
 1310 A D CLARKE...RESIDENTIAL  
 1310 N ELLMEN...RESIDENTIAL  
 1311 B HAYES...RESIDENTIAL  
 1312 DOUGLASS GOULEY...RESIDENTIAL  
 1313 P ARGALL...RESIDENTIAL  
 1314 GERALD R GAUTHIER...RESIDENTIAL  
 1315 W ROSS...RESIDENTIAL  
 1316 F RAUTH...RESIDENTIAL  
 1317 RIOUX MCCORMICK...RESIDENTIAL  
 1323 J MACDONALD...RESIDENTIAL  
 1324 EKATHERINA MANIPOR...RESIDENTIAL  
 1326 H HUGHES...RESIDENTIAL  
 1327 R CURTIS...RESIDENTIAL  
 1328 KIM MCCracken...RESIDENTIAL  
 1329 J FARRELL...RESIDENTIAL  
 1329 V PEJCIMOVSKI...RESIDENTIAL

1278 K TAIT...RESIDENTIAL  
 1279 L BANKS...RESIDENTIAL  
 1280 JAMES WHEELER...RESIDENTIAL  
 1280 M CAREY...RESIDENTIAL  
 1280 M HARVEY...RESIDENTIAL  
 1280 R KLINGER...RESIDENTIAL  
 1280 T ALLEN...RESIDENTIAL  
 1281 G W EDMISTON...RESIDENTIAL  
 1282 G HOWLEY...RESIDENTIAL  
 1284 L POLLARD...RESIDENTIAL  
 1284 M MARSHALL...RESIDENTIAL  
 1285 J ADAMS...RESIDENTIAL  
 1286 E WHITNEY...RESIDENTIAL  
 1287 R LEONARD...RESIDENTIAL  
 1288 GUILD PRINTING...COMMERCIAL PRINTING NEC (MFRS)  
 1288 M DENNIS...RESIDENTIAL  
 1288 R DENNISON...RESIDENTIAL  
 1288 R SHUTE...RESIDENTIAL  
 1290 JR T FOUNTAIN...RESIDENTIAL  
 1291 GLEN MCCONNELL...RESIDENTIAL  
 1292 V MOSS...RESIDENTIAL  
 1295 BUD PELLOW...RESIDENTIAL  
 1297 M COYLE...RESIDENTIAL  
 1298 L FUNG...RESIDENTIAL  
 1299 C POLLARD...RESIDENTIAL  
 1299 N MARTINS...RESIDENTIAL  
 1303 MARIE BALDSON...RESIDENTIAL  
 1307 J SHEPARD-GRANT...RESIDENTIAL  
 1315 G PINKNEY...RESIDENTIAL  
 1318 D CUMMING...RESIDENTIAL  
 1319 M JOHNSON...RESIDENTIAL  
 1320 B BENNETT...RESIDENTIAL  
 1322 T PARIS...RESIDENTIAL  
 1324 J PATTERSON...RESIDENTIAL  
 1325 TAYLOR FISHER...RESIDENTIAL  
 1326 C PETERS...RESIDENTIAL  
 1328 T MEYER...RESIDENTIAL  
 1329 K FOWLER...RESIDENTIAL

640 K J AVIS...RESIDENTIAL  
 641 L CROWDER...RESIDENTIAL  
 645 N IANNELLI...RESIDENTIAL  
 649 K HARRYSINGH...RESIDENTIAL  
 653 D MORRISON...RESIDENTIAL  
 653 J RAWN...RESIDENTIAL  
 653 K PUDDICOMBE...RESIDENTIAL  
 653 M GERARD...RESIDENTIAL  
 657 JOHN J FULLARD...RESIDENTIAL  
 660 RETAIL PAGES...AUTOMOBILE RACING CAR EQUIPMENT  
 660 RETAIL PAGES...NEWSPAPERS (PUBLISHERS/MFRS)  
 666 A EASTMAN...RESIDENTIAL  
 667 Z M REJAB...RESIDENTIAL  
 668 H STARK...RESIDENTIAL  
 672 J SKUJA...RESIDENTIAL  
 675 S GOOLAM...RESIDENTIAL  
 678 I ABROMS...RESIDENTIAL  
 682 BRUCE LOGAN...RESIDENTIAL  
 685 K FERGUSON...RESIDENTIAL  
 689 H GREY...RESIDENTIAL  
 695 COPPERWORKS...COPPER FOUNDRIES (MFRS)  
 695 COPPERWORKS...COPPER (WHLS)  
 695 EAVESTROUGH SPECIALTIES INC...WELDING  
 695 EAVESTROUGH SPECIALTIES INC...GUTTERS & DOWNSPOUTS  
 701 R CHRISTIE...RESIDENTIAL  
 709 GREG LUNDRIGAN...RESIDENTIAL  
 747 HOLY REDEEMER CATHOLIC SCHOOL...SCHOOLS

660 K FRY...RESIDENTIAL  
 662 V PATTERSON...RESIDENTIAL  
 665 A CALLAGHAN...RESIDENTIAL  
 666 J LAWLOR...RESIDENTIAL  
 667 J REEVES...RESIDENTIAL  
 669 D BULLOCK...RESIDENTIAL  
 673 M CAMPKIN...RESIDENTIAL  
 675 R BIANCHET...RESIDENTIAL  
 676 J ROWORTH...RESIDENTIAL  
 681 JIM RUSSELL...RESIDENTIAL  
 685 H WILSON...RESIDENTIAL

## 75 total records. Part 1 of 2

1275 **SIMON J GARDNER**...RESIDENTIAL  
 1278 **W ALLISON**...RESIDENTIAL  
 1281 **G CRAWSHAW**...RESIDENTIAL  
 1283 **K CRAIG**...RESIDENTIAL  
 1287 **J AIRD**...RESIDENTIAL  
 1288 **S BROOK**...RESIDENTIAL  
 1289 **ATM**...AUTOMATED TELLER MACHINES  
 1289 **PORT**...FOODS-CARRY OUT  
 1289 **R B MORGAN CONSTRUCTION**...GENERAL CONTRACTORS  
 1289 **WHARF STREET MARINA LTD**...MARINAS  
 1290 **T STACEY**...RESIDENTIAL  
 1295 **A AGATE**...RESIDENTIAL  
 1295 **A HOLMES**...RESIDENTIAL  
 1295 **B ELLIS**...RESIDENTIAL  
 1295 **B MACLEAN**...RESIDENTIAL  
 1295 **C GERBIS**...RESIDENTIAL  
 1295 **C MARSHALL**...RESIDENTIAL  
 1295 **C MILLER**...RESIDENTIAL  
 1295 **COMMUNITY DENTAL HYGIENE**...DENTAL HYGIENISTS  
 1295 **D LEITHEAD**...RESIDENTIAL  
 1295 **D WATSON**...RESIDENTIAL  
 1295 **DENISE HOUGHTON**...RESIDENTIAL  
 1295 **EZ ACCESS INC**...WHEEL CHAIR LIFTS & RAMPS (WHLS)  
 1295 **G J MCGILL**...RESIDENTIAL  
 1295 **G RIPLEY**...RESIDENTIAL  
 1295 **H J PROCTOR**...RESIDENTIAL  
 1295 **H NILES**...RESIDENTIAL  
 1295 **H PEARSON**...RESIDENTIAL  
 1295 **HTC ELECTRIC**...ELECTRIC CONTRACTORS  
 1295 **HY-TEA TEAHOUSE-RSTRNT**...CAFES  
 1295 **J B KIM**...RESIDENTIAL  
 1295 **J BROWN**...RESIDENTIAL  
 1295 **J DALY**...RESIDENTIAL  
 1295 **JAN PLOEGER**...RESIDENTIAL  
 1295 **JAZZY TOURS**...BOATS-RENTAL & CHARTER  
 1295 **L GOLUBIC**...RESIDENTIAL  
 1295 **L IWATA**...RESIDENTIAL  
 1295 **L LEE**...RESIDENTIAL  
 1295 **L PALMER**...RESIDENTIAL  
 1295 **M BARRY**...RESIDENTIAL  
 1295 **M DUNN**...RESIDENTIAL  
 1295 **M FOURNIER**...RESIDENTIAL  
 1295 **M MCDERMOTT**...RESIDENTIAL  
 1295 **M ROY**...RESIDENTIAL  
 1295 **MARK VASIL**...RESIDENTIAL  
 1295 **MARSHALL HOMES CORP**...HOME BUILDERS  
 1295 **N BOURNE**...RESIDENTIAL  
 1295 **NEXT OF SKIN**...TATTOOING  
 1295 **P CAMPBELL**...RESIDENTIAL  
 1295 **P DONALDSON**...RESIDENTIAL  
 1295 **P MURPHY**...RESIDENTIAL  
 1295 **PINEWOOD NATURAL HEALTH CTR**...ACUPUNCTURE  
 1295 **PINEWOOD NATURAL HEALTH CTR**...MASSAGE THERAPISTS  
 1295 **R MARCH**...RESIDENTIAL  
 1295 **R RAMSON**...RESIDENTIAL  
 1295 **S DABOUS**...RESIDENTIAL  
 1295 **S DIAMANT-ROSS**...RESIDENTIAL  
 1295 **S FINLAY**...RESIDENTIAL  
 1295 **S HARTLEY**...RESIDENTIAL  
 1295 **S JOHNSTON**...RESIDENTIAL  
 1295 **S P LEWIS**...RESIDENTIAL  
 1295 **S RYDER**...RESIDENTIAL  
 1295 **SPROCKET CREATIVE**...VIDEO PRODUCTION & TAPING SERVICE  
 1295 **T NEALE**...RESIDENTIAL  
 1295 **T TEMPANY**...RESIDENTIAL  
 1295 **Z ZALAVARI**...RESIDENTIAL  
 1303 **B FARALDO**...RESIDENTIAL  
 1303 **D TERRANOVA**...RESIDENTIAL  
 1304 **C BACHAND**...RESIDENTIAL

## Part 2 of 2

1306 **DAVID W GREIG**...RESIDENTIAL  
 1307 **B MEDWID**...RESIDENTIAL  
 1310 **VERNEUIL K DE**...RESIDENTIAL  
 1312 **A S GERRIE**...RESIDENTIAL  
 1313 **D LIPSA**...RESIDENTIAL  
 1314 **T THURLBECK**...RESIDENTIAL



NO LISTING FOUND

NO LISTING FOUND

NO LISTING FOUND

- 660
- RETAIL PAGES...FLORISTS
- 660
- RETAIL PAGES...NEWSPAPER PUBLISHERS
- 682
- PICKERING RINGETTE ASSN...BUSINESS ASSOCIATIONS
- 695
- COPPERWORKS...COAL & OTHER MINERAL MERCHANT WHOLS
- 695
- COPPERWORKS...PLUMBING & HVAC CONTRS
- 695
- EAVESTROUGH SPECIALTIES INC...ALUMINUM FOUNDRIES, EXCEPT DIE-CASTING
- 695
- EAVESTROUGH SPECIALTIES INC...ROOFING CONTRS
- 715
- A K CAMERON ASSOC...OFFICES OF CERTIFIED PUBLIC ACCOUNTANTS
- 715
- A K CAMERON & ASSOC...OFFICES OF CERTIFIED PUBLIC ACCOUNTANTS
- 747
- FRENCH IMMERSION HOLY REDEEMER...ELEMENTARY & SECONDARY SCHOOLS

NO LISTING FOUND

1289 PORT RESTAURANT...FULLSERVICE RESTAURANTS  
1289 R B MORGAN CONSTRUCTION...NEW SINGLEFAMILY GENERAL CONTRS  
1289 WHARF STREET MARINA...MARINAS  
1295 COMPUTER CORP OF AMERICA...COMPUTER & SOFTWARE STORES  
1295 DUNDEE PRIVATE INVESTORS INC...INVESTMENT ADVICE  
1295 E Z ACCESS...MEDICAL EQUIP MERCHANT WHOLS  
1295 FRENCHMAN'S BAY VILLAGE...UNCLASSIFIED  
1295 HTC ELECTRIC...ELECTRICAL CONTRS  
1295 HTC ELECTRIC...HUMAN RESOURCE CONSULTING SVCS  
1295 HY TEA...FULLSERVICE RESTAURANTS  
1295 JAZZY TOURS...SCENIC & SIGHTSEEING TRANSPORTATION, WATER  
1295 MARSHALL HOMES CORP...NEW SINGLEFAMILY GENERAL CONTRS  
1295 NAUTICAL NUT...GIFT, NOVELTY, & SOUVENIR STORES  
1295 NEXT OF SKIN...ALL OTHER PERSONAL SVCS  
1295 SPROCKET CREATIVE...MOTION PICTURE & VIDEO PRODUCTION  
1295 UNKNOWN UNKNOWN...UNCLASSIFIED  
1295 VISA PROPERTIES...OFFICES OF REAL ESTATE AGENTS & BROKERS  
1307 CASTLE QUAY BOOKS...ALL OTHER PUBLISHERS

NO LISTING FOUND

NO LISTING FOUND

NO LISTING FOUND

682	PICKERING RINGETTE ASSN...BUSINESS ASSOCIATIONS
695	COPPERWORKS...PLUMBING & HVAC CONTRS
695	EAVESTROUGH SPECIALTIES INC...ROOFING CONTRS
715	A K CAMERON & ASSOC...OFFICES OF CERTIFIED PUBLIC ACCOUNTANTS
747	HOLY REDEEMER SCHOOL...ELEMENTARY & SECONDARY SCHOOLS

NO LISTING FOUND

- 1278NORTHERN YACHT LTD...MARINAS
- 1289R B MORGAN CONSTRUCTION...NEW SINGLE-FAMILY GENERAL CONTRS
- 1289WHARF STREET MARINA...MARINAS
- 1295FRENCHMAN'S BAY VILLAGE...UNCLASSIFIED
- 1295HTC ELECTRIC...ELECTRICAL CONTRS
- 1295JAZZY TOURS...SCENIC & SIGHTSEEING TRANSPORTATION, WATER
- 1295MAPLE RIDGE PROPERTY MGMT...OFFICES OF REAL ESTATE AGENTS & BROKERS
- 1295MARSHALL HOMES CORP...NEW SINGLE-FAMILY GENERAL CONTRS
- 1295NAUTICAL NUT...GIFT, NOVELTY, & SOUVENIR STORES
- 1295VISA PROPERTIES...OFFICES OF REAL ESTATE AGENTS & BROKERS

519	Dong H Lee	06	905.837.8772	
620	J Thomas		905.839.0547	
621	G Chasson		905.421.9384	
	M Chasson		905.837.8161	
	S Chasson		905.837.8161	
622	Brian Zabazewski		905.421.9384	
624	S Bunyan		905.839.7929	
625	S Doughty		905.420.6466	
626	Blossom Fernandez		905.839.0963	
	S Vaz	+	905.839.7000	
627	Yvonne Wesson	+	905.831.7442	
628	W Sardak	06	905.420.5628	
629	Enzo Spigarello		905.420.5838	
630	D Horton		905.837.1888	
632	James G Mitchell		905.837.2884	
	*Packaging Alternatives Inc		905.837.1960	
633	Walter Papiezewski		905.839.9448	
634	J Mana		905.831.0461	
635	C Coccimiglio		905.837.1205	
636	J Coccimiglio		905.837.1205	
637	S W Spiers		905.420.8060	
638	J Rotolo		905.831.6011	
639	Steve Parkins	06	905.837.0219	
640	Doreen Evans		905.839.9595	
641	K Houseley		905.837.2685	
642	V Houseley		905.837.2685	
643	L Formosa		905.831.3316	
644	J D'Angelo		905.839.4022	
645	P Lopez		905.831.5193	
647	Erich Kirchner		905.831.3604	
	50 RESIDENCE		1 BUSINESS	

## ● AMBERWOOD CS

615	D Bruce	615- 627- ... L1V0A1
626	S Vaz	905.839.8889
627	S Vaz	905.839.0027
	4 RESIDENCE	NP

## ● ANNAN WOODS DR

CT 804.09	2362 - 2399	\$B
CT 803.03	2362 - 2394	\$A
	2362 - 2384	L1X2J4
	2366 - 2380	L1X2J3
	2368 - 2394	L1V1A1
	2371 - 2381	L1X2J6
	2382 - 2382	L1X2K7
	2384 - 2398	L1X2K6
	2385 - 2399	L1X2K9
2362	S Hall	905.619.2985
2364	R Carino	06 905.239.1552
2366		NP
2368		NP
2370	T Spanidis	905.428.1910
2371	D Banavator	905.428.6453
2372	S Inglis	06 905.231.9630
2373	L Sampayo	905.428.7243
2374		NP
2375	Derrick Brown	905.426.9110
2376	Q Yu	06 905.686.4021
2377	J Blackman	06 905.683.7479
2378	C Rose	06 905.683.1876
2379	S Barker	905.683.5442
2380	Carmelo Lupo	905.426.7009
2381	G Basu	905.426.4723
2382	Percy D'Amelio	06 905.427.9851
	G Lizi	06 905.683.8312
	Z Medionli	06 905.427.3680
	S Sims	06 905.427.0439
2384		905.686.6141
2385	*NRS Graphics	905.428.8879
2386	R Mahadeo	905.686.6881
2387	Anthony Ching	905.686.6886
2388	D Matthews	905.428.7060
2389	S Kapsalis	06 905.686.7814
2390		NP
2391	P Persaud	905.428.7903
2392	N Mohammed	905.239.3931
2394	Barry McAllister	NP
2395	M Ansari	905.686.7682
2396	J Morton	905.683.0350
	B G Arnold	905.426.5907
2397	B G Arnold	905.686.8838
2398	M Khan	905.428.6569
2399	B Lala	905.619.0531
	35 RESIDENCE	1 BUSINESS

## ● ANNAND ST

CT 800.01	595 - 618	\$D
CT 800.02	631 - 739	\$C
	595 - 607	L1W1A6
	602 - 606	L1W1A7
	616 - 618	L1W1A8
	631 - 713	L1W1A9
	634 - 664	L1W1B1
	678 - 684	L1W1B2
	696 - 706	L1W1B3
	710 - 728	L1W1B4
	721 - 739	L1W1B5
	734 - 738	L1W1B6
595	K Avis	905.839.9996
602	C Hollingsworth	905.839.1493
604	Kathleen Fountain	06 905.839.2326
606	John Lockyer	905.420.7078
607	E Weisflock	905.839.1222
616	J Milroy	905.839.5373
618	C Triple	06 905.831.8493
631	T Ven	905.837.2904
633	J Elliott	905.831.5522
634	G Massey	905.839.1816
635	Ray Metcalfe	905.420.9887
636	M J Tennant	905.839.6076
637	P Bradley	905.831.3887
638	P James	905.492.0344
640	D Sasaki	905.831.8327
641	642	NP

643	G Jarvis	905.837.0999
644	J Smith	905.831.7469
645	B Smith	905.420.1276
646	S Pollard	905.420.2883
647	C Barnes	905.831.4714
648		NP
649	D Frampton	905.839.4795
650	D Fowler	905.839.5530
651	L Beattie	905.839.0439
652	D Sparks	905.837.1032
653	V Tonks	905.421.9584
654	S Valookaran	905.837.0694
655		NP
656	Todd Simpson	905.837.0754
657	N Sedman	905.839.9218
658	Gordon Forbes	905.839.2119
659	S Whiteside	905.831.0664
660	C Miller	905.421.9301
662		NP
664	H F Nicholls	905.839.4249
665	J Maguire	905.839.6272
667	T Rensen	905.837.5599
668		NP
669	Victor Krollack	905.839.7601
673	K Wecker	905.831.5339
675	J Allen	905.839.9763
677	P Witherspoon	905.837.7526
678		NP
679	C Clifford Smith	905.839.2959
680	K Doughty	905.837.6755
681	J Retuiffe	06 905.839.8951
682	B Murphy	905.837.2744
683	W Hatcher	905.420.9571
	E Morton	06 905.837.9238
684	K Lewis	905.420.1831
696	D Piper	905.839.8100
697	B Cairns	905.837.7551
699		NP
700	T N Shkoroff	905.837.2619
701	P Shaw	905.839.0242
702	W Comacchio	905.831.1882
703	D Ramsey	905.420.8361
	G Ramsey	905.420.8361
	G Ramsey	905.420.8651
705	M Larmand	905.839.7692
706		NP
707	R P Bowen	905.839.2746
709	M Mulroy	06 905.831.5796
710	G Ghinein	905.837.8103
711	C Marshall	905.839.8314
712	E Weber	905.839.6137
713	A Arnold	905.421.0444
714	E M Smith	905.831.2407
716	D M Matthews	905.839.5744
717	Kevin Gagnon	905.839.6527
718	K Sancio	905.837.0486
720	G Tobin	905.831.0437
721	R Leger	06 905.839.5493
722	George Bandiera	905.839.7274
723	N Khan	06 905.420.5108
724	K Fowle	905.492.1137
725	J Dyson	06 905.837.9839
	J Horvath	905.831.4589
726		NP
727	N L Groszold	905.837.2496
728	C F Lee	905.420.1874
729	J Williams	905.492.0731
731	D Hatfield	06 905.837.5084
	T Hebert	905.492.1331
733	C Andrews	06 905.839.9675
734	J C Vanleuven	905.839.5353
735	E Eard	905.839.7954
736	K Sadio	905.420.1089
737	N Gallant	905.420.0592
738	R Warman	905.837.8759
739	W H Cole	905.839.4117
	93 RESIDENCE	

## ● ANNON WOODS DRIVE

2383	Manohar Sharma	0 2383 - 2383 ... L1V0A1
	1 RESIDENCE	905.427.2122

## ● ANTON SQ

CT 804.06	1301 - 1474	\$C
	1301 - 1452	L1V5S4
	1313 - 1467	L1V5S5
	1315 - 1336	L1V5S7
	1325 - 1353	L1V5S8
	1338 - 1474	L1V5S6
	1350 - 1373	L1V5T4
	1380 - 1374	L1V5T3
	1375 - 1405	L1V5T5
	1407 - 1432	L1V5T1
	1423 - 1443	L1V5T2
	1434 - 1446	L1V5S9
	1458 - 1470	L1V5S3
1301	B Cooksey	905.492.1552
	B Cooksey	06 905.837.0252
	K Sullivan	905.839.6570
1303	M Witkowski	905.837.2974
1305	F Fiarle	905.831.5311
1307	S Johnston	905.492.1303
1311	K Persaud	905.831.3722
1313	R Konstantinidis	905.250.9677
	Poliken Tallos	905.420.7582
1315	L Martinez	06 905.420.7111
1317	Jose Dulatas	06 905.831.7357
1319		NP
1321	Lian Seedanee	905.837.8196
1323		NP
1325	D Glasgow	905.837.8728
1327	John Costling	905.839.7286
1329	J Jacobs	06 905.420.3584
	R A Potter	905.831.2187
1331	T Patane	06 905.420.9546
1332		NP
1333	Tonya Crotts	905.839.4801
1334	C Tyleck	905.420.2163
1335	G L Moughtoussidis	905.420.5347
1336	J Lee	905.420.4100
1337	R Gabbidon	06 905.420.0275
1338	A Calmey	905.420.5407
1339	J Roy	06 905.839.3244
1340	D Greeley	905.420.2578

473	Peter Chorus	905.420.7274
474	P Sawyer	905.420.5336
475	K Wiley	905.837.0137
476	K Whitney	06 905.839.3835
477	M Whitney	06 905.839.3835
479	G Koester	905.420.1792
481	W R Parker	905.839.7634
483	R Smille	06 905.837.9979
485	B Dinegar	905.831.3493
487	F Bobichaud	905.831.7259
488	E Dwyer	905.839.0010
489	John Buttel	905.839.1346
490	R Graham	905.839.4233
491	J S Anderson	905.831.2149
492	Bissa Pacific Inc	06 905.839.1317
493	Bizoux Blizoux	905.837.8442
	Daniel Craig	905.420.5371
494	R Masnell	905.837.1768
495	Magdi Bissada	905.839.6511
496	Douglas Thorley	905.420.2147
497	Y Bessada	905.839.5900
	*Bissma International	905.839.3356
498	J O'Connor	905.839.2201
499	Kadde Bissada	905.420.8132
501	Duncan Miller	905.839.4127
	Michel Samadzi	905.839.8009
502	R Brail	905.420.0632
503	Chun-Chu Liu	905.839.1777
505	F Heemskerk	905.839.4190
507	Michael J Braja	905.420.7192
508		NP
509	Cecil Isaac	905.420.6317
510	J Mistaubus	905.421.8943
511	R Brail	905.420.1718
	George A Stoyanoff	905.420.0623
512	George A Stoyanoff	905.839.6284
513	David Hutchison	905.839.7131
514	P Stocks	905.839.9405
515	R M Oliver	905.839.0117
516	Bob Crowder	905.839.4052
517		NP
518	F Zylstra	905.831.9227
519	R A Anyart	905.839.9528
520	Larry Grant	905.420.0610
521	J Evaroff	905.837.9058
	J Evaroff	905.831.6553
522	N Hopkins	06 905.420.9445
523	R Lalonde	905.831.5307
524	Maurice J Lafortune	905.831.0800
525	D W Mail	905.839.9690
527	A Hepburn	06 905.420.9372
529	G Couch	905.839.4816
531	D Dimovski	905.420.0891
533	Hubert Lam	905.492.1245
535	A M Johnstone	905.839.1801
	81 RESIDENCE	4 BUSINESS

## ● BROADOAK CRES

CT 803.05	1700 - 1760	\$A
CT 803.06	1755 - 1757	\$A
	1700 - 1760 ...	L1V4S5
	1704 - 1753	L1V4S4
	E 1708 - 1736	L1V4S3
	E 1738 - 1752	L1V4S2
	O 1755 - 1757	L1V4S6
1700	Ernest Persaud	905.420.1318
1701	M Javromovic	06 905.831.1265
1702	John Bianchi	905.420.5917
1703	A Hamilton	905.831.7663
1704	J Moffat	905.831.4816
1705	S A Khan	905.420.2295
1706	D V Demelo	905.420.4219
1707	Naginder S Viri	905.420.5571
1708	D Sora	905.420.9384
1709	J Alexiou	905.420.6788
1710	R Matteau	905.837.2062
1711	F Sturm	905.839.1941
	F Sturm	905.831.3290
1712	R Keiller	06 905.839.5297
1713	L Darroch	06 905.250.9851
1714	R Kelly	905.420.9137
1715	R Sonani	905.839.7881
1716	M Ramattan	905.420.5782
1728	M Casimir	905.837.1000
1730	R C Smith	905.831.4490
1732	B D Marshall	905.420.9844
1734	S M Haddad	06 905.837.9711
1736	J Hemberg	905.839.7565
1738	Terry Calder	905.839.0668
1742	L Starr	905.837.1000
1743	A Monaco	06 905.492.0600
1744	Jim Cannon	905.420.4133
	A Edgell	06 905.831.1841
1745	T Greco	905.839.7158
1746	R Ferguson	905.839.7158
1747	Warren Harvey	905.420.3733
	*Umax Mortgages	06 905.839.9433
1748	M McEachen	905.831.1868
1749	T Branson	905.420.0088
1750	S Thacker	905.839.5497
1751	Parshotam Beshisht	905.420.5755
1752	S Miller	905.839.7158
	F R Santos	905.420.3593
1753	S Moody	905.839.7344
1754	R Barnes	905.420.5356
1755	L West	905.831.0666
1756	John L Fletcher	905.837.0088
1757	Chris Rhyans	905.837.2455
1758	S Thomas	905.837.5474
1760	J Melo	+ 905.420.6217
44 RESIDENCE		1 BUSINESS



## JLE

44	730	Bruce McPhee	905.839.0610
45	731	Joseph E O'Heam	905.837.5043
46	732	NP	
47	733	G Barbera	905.831.8093
48	734	James R Phillips	905.839.6823
49	735	Alex Vanderzand	905.839.0309
50	736	NP	
51	737	Lina Farrell	905.420.3596
52	738	D Bennett	905.420.5883
53	739	Z Bennett	905.420.5883
54	740	J Cosgrove	905.420.8827
55	741	M Cosgrove	905.492.1015
56	742	P Irvine	905.831.0732
57	743	NP	
58	744	NP	
59	745	NP	
60	746	NP	
61	747	NP	
62	748	NP	
63	749	NP	
64	750	NP	
65	751	NP	
66	752	NP	
67	753	NP	
68	754	NP	
69	755	NP	
70	756	NP	
71	757	NP	
72	758	NP	
73	759	NP	
74	760	NP	
75	761	NP	
76	762	NP	
77	763	NP	
78	764	NP	
79	765	NP	
80	766	NP	
81	767	NP	
82	768	NP	
83	769	NP	
84	770	NP	
85	771	NP	
86	772	NP	
87	773	NP	
88	774	NP	
89	775	NP	
90	776	NP	
91	777	NP	
92	778	NP	
93	779	NP	
94	780	NP	
95	781	NP	
96	782	NP	
97	783	NP	
98	784	NP	
99	785	NP	
100	786	NP	
101	787	NP	
102	788	NP	
103	789	NP	
104	790	NP	
105	791	NP	
106	792	NP	
107	793	NP	
108	794	NP	
109	795	NP	
110	796	NP	
111	797	NP	
112	798	NP	
113	799	NP	
114	800	NP	
115	801	NP	
116	802	NP	
117	803	NP	
118	804	NP	
119	805	NP	
120	806	NP	
121	807	NP	
122	808	NP	
123	809	NP	
124	810	NP	
125	811	NP	
126	812	NP	
127	813	NP	
128	814	NP	
129	815	NP	
130	816	NP	
131	817	NP	
132	818	NP	
133	819	NP	
134	820	NP	
135	821	NP	
136	822	NP	
137	823	NP	
138	824	NP	
139	825	NP	
140	826	NP	
141	827	NP	
142	828	NP	
143	829	NP	
144	830	NP	
145	831	NP	
146	832	NP	
147	833	NP	
148	834	NP	
149	835	NP	
150	836	NP	
151	837	NP	
152	838	NP	
153	839	NP	
154	840	NP	
155	841	NP	
156	842	NP	
157	843	NP	
158	844	NP	
159	845	NP	
160	846	NP	
161	847	NP	
162	848	NP	
163	849	NP	
164	850	NP	
165	851	NP	
166	852	NP	
167	853	NP	
168	854	NP	
169	855	NP	
170	856	NP	
171	857	NP	
172	858	NP	
173	859	NP	
174	860	NP	
175	861	NP	
176	862	NP	
177	863	NP	
178	864	NP	
179	865	NP	
180	866	NP	
181	867	NP	
182	868	NP	
183	869	NP	
184	870	NP	
185	871	NP	
186	872	NP	
187	873	NP	
188	874	NP	
189	875	NP	
190	876	NP	
191	877	NP	
192	878	NP	
193	879	NP	
194	880	NP	
195	881	NP	
196	882	NP	
197	883	NP	
198	884	NP	
199	885	NP	
200	886	NP	
201	887	NP	
202	888	NP	
203	889	NP	
204	890	NP	
205	891	NP	
206	892	NP	
207	893	NP	
208	894	NP	
209	895	NP	
210	896	NP	
211	897	NP	
212	898	NP	
213	899	NP	
214	900	NP	
215	901	NP	
216	902	NP	
217	903	NP	
218	904	NP	
219	905	NP	
220	906	NP	
221	907	NP	
222	908	NP	
223	909	NP	
224	910	NP	
225	911	NP	
226	912	NP	
227	913	NP	
228	914	NP	
229	915	NP	
230	916	NP	
231	917	NP	
232	918	NP	
233	919	NP	
234	920	NP	
235	921	NP	
236	922	NP	
237	923	NP	
238	924	NP	
239	925	NP	
240	926	NP	
241	927	NP	
242	928	NP	
243	929	NP	
244	930	NP	
245	931	NP	
246	932	NP	
247	933	NP	
248	934	NP	
249	935	NP	
250	936	NP	
251	937	NP	
252	938	NP	
253	939	NP	
254	940	NP	
255	941	NP	
256	942	NP	
257	943	NP	
258	944	NP	
259	945	NP	
260	946	NP	
261	947	NP	
262	948	NP	
263	949	NP	
264	950	NP	
265	951	NP	
266	952	NP	
267	953	NP	
268	954	NP	
269	955	NP	
270	956	NP	
271	957	NP	
272	958	NP	
273	959	NP	
274	960	NP	
275	961	NP	
276	962	NP	
277	963	NP	
278	964	NP	
279	965	NP	
280	966	NP	
281	967	NP	
282	968	NP	
283	969	NP	
284	970	NP	
285	971	NP	
286	972	NP	
287	973	NP	
288	974	NP	
289	975	NP	
290	976	NP	
291	977	NP	
292	978	NP	
293	979	NP	
294	980	NP	
295	981	NP	
296	982	NP	
297	983	NP	
298	984	NP	
299	985	NP	
300	986	NP	
301	987	NP	
302	988	NP	
303	989	NP	
304	990	NP	
305	991	NP	
306	992	NP	
307	993	NP	
308	994	NP	
309	995	NP	
310	996	NP	
311	997	NP	
312	998	NP	
313	999	NP	
314	1000	NP	

## COBBLERS CRT

730	A Kokot	905.839.0610
731	T RESIDENCE	

## COGNAC CRES

CT 803.06	601 - 688	SA
601	601 - 618	L1X1M3
602	615 - 619	L1X1M4
603	620 - 655	L1X1M1
604	624 - 638	L1X1L9
605	648 - 656	L1X1L8
606	657 - 666	L1X1L7
607	Brian Frost	905.831.5100
608	E Sang	905.831.8851
609	Maggie Rushford	905.839.8462
610	L Guerin	905.831.7816
611	W Phipps	905.831.1766
612	L Elias	905.420.8374
613	M Elias	905.420.8555
614	M MacLeod	905.837.8420
615	Alec Jeffrey	905.831.6571
616	Alan Bird	905.420.4148
617	R Rogers	905.831.3265
618	Gary R Milne	905.839.6770
619	P Booth	905.420.2618
620	C Simpson	905.837.1851
621	M Concordia	905.420.7645
622	M Mirza	905.831.4392
623	Y Buckley	905.839.6337
624	G Graham	905.831.2310
625	H Rogers	905.839.8895
626	J Rogers	905.839.8895
627	L Lloyd	905.839.2877
628	J H Page	905.831.0621
629	L Rose	905.831.1199
630	T Monk	905.420.7429
631	Winston Dopsan	905.837.1220
632	NP	
633	W M Butler	905.837.5015
634	S Dubeau	905.831.6771
635	NP	
636	Brian Buchanan	905.839.8852
637	P D Langford	905.831.1767
638	L J Davidson	905.420.5557
639	G Sullivan	905.420.5322
640	C Bratani	905.839.8088
641	B Gavin	905.837.1278
642	Roy Martin	905.839.6472
643	J Kuehner	905.839.6690
644	F Mohmand	905.420.8791
645	A Mohammed	905.420.4233
646	A Jackson	905.831.3375
647	W France	905.837.0495
648	D Wood	905.837.5392
649	R Harrington	905.250.3993
650	601	NP
651	J Kyle	905.420.8909
652	Shiraz Rahim	905.420.5270
653	Michael P McNamara	905.839.7029
654	Steven McNamara	905.831.8447
655	R Wootton	905.831.5768
656	50 RESIDENCE	

## COGNAC CS

622	T Concordia	905.839.0281
623	1 RESIDENCE	

## COGNAC DRIVE

606	M Rajan	905.420.9552
607	1 RESIDENCE	

## COLLINGSBROOK CRT

CT 804.05	2303 - 2312	SA
2303	2303 - 2312	L1X2W9
2304	D Vivian	905.837.3164
2305	R Vivian	905.420.6404
2306	B Pishardi	905.837.3210

## PICKERING

2305	J Agunblade	905.839.7055
2306	T O'Brien	905.831.9297
2307	NP	
2308	M Fleming	905.839.2499
2309	M Mansey	905.839.7588
2310	M Mansey	905.839.7588
2311	NP	
2312	Trudy Kearns	905.839.2950
2313	12 RESIDENCE	

## COLMAR AVE

CT	800.02	1397 - 1445	SC
		1397- 1403 . . .	L1W1C2
		1400- 1412 . . .	L1W1C3
		1407- 1413 . . .	L1W1C4
		1416- 1430 . . .	L1W1C5
		1419- 1445 . . .	L1W1C6
1397	1399		NP
1400	P Campbell	06	905.421.9225
1401	1402		NP
1403	K Horvath		905.421.9926
1404	J Holland	06	905.250.9763
	M Jakubiec	+	905.492.1198
1406	1407;1408;1409		NP
1411	C Arnold	06	905.837.0852
	D Deschamps		905.837.3419
1412			905.420.5220
1413			NP
1416	M Mischke	06	905.837.8932
1418	1419;1420;1421		NP
1422	M MacIsaac		905.839.9761
1423	M Hogan		905.839.4238
1424	1425;1426;1427;1428;1429		NP
1430	1431		NP
1433	M Houde		905.839.5071
1435			NP
1437	A Jones		905.831.8724
1439	A Doyle	06	905.539.3585
1441	1443		NP
1445	J Christian		905.839.9151
	BS, RESIGNANCE		



## 2008 TORONTO EAST

SA	N6	N7	V3	598	SA	A1	N5	272	517	353	589	722	345	148	421	364	391	459	253	385	276	442	314	352	357
501	L McKenzie	905.420.4093			532	J Allen	06	905.831.4455							544	Thomas P Smith	06	905.839.7924							
502	M Fenech	905.492.0892	+		533	M Saleh	06	905.250.0084							545	B Jazwiec	06	905.839.9245							
503	Joseph S Costa	905.420.0709			534	Devanand Parsan	06	905.420.9849							546	Paul Mooney	06	905.831.1750							
504	Elie Ghandour	905.420.4041			535	Marshall Walizadah	06	905.837.9089							547	Moses St Juste	06	905.831.8614							
505	M Pagnello	905.421.9283	06		536	F Almeda	06	905.420.0384							548	E Bruce	06	905.420.1521							
506	D Waddell	905.837.5655			537	V Ongteco	06	905.420.5622							549	Shawn Smith	06	NP							
507	Black	905.831.7437	06		538	H Elkalza	06	905.839.8080																	
508	Frederica B...	905.831.0712	06		539	S Idnis	06	905.420.5527																	
509	A De Filippis	905.420.6614	+		540	N Dash	06	905.420.5969																	
510	Harry Kim	905.420.0616			541	T Lam	06	905.420.3060																	
511	Christopher Chandler	905.837.0540			542	Kamrudin Shamsadin	06	905.839.9397																	
512	Christopher Chandler	905.420.1459			543	D A Smith	06	905.420.5615																	
514	F Drepaul	905.420.1459			544	Shawn Smith	06	NP																	
515	Ricardo Schwartzman	905.420.7158			545	Thomas P Smith	06	905.839.7924																	
516	J Qubb	905.837.5597			546	B Jazwiec	06	905.839.9245																	
517	B Gordon	905.837.8175			547	Paul Mooney	06	905.831.1750																	
518	L Castanha	905.420.4584			548	Moses St Juste	06	905.831.8614																	
519	E Hutton	905.421.9563			549	E Bruce	06	905.420.1521																	
520	G Sanmuganathan	905.492.1230	+																						
521	T Russell	905.420.5693																							
522	EON J D'Onnellis	905.420.5867																							
523	D Lawson	905.839.6520																							
524	Deb Toner	905.420.5555																							
525	Deb Toner	905.420.9587	06																						
526	Roger Toner	905.420.5555																							

525	H C Smith	905.839.3552		
526	M A Culp	905.420.8204		
527	J Duxbury	905.837.1607		
528	F F Hedges	905.837.1999		
529	Raymond Crotol	905.839.2348		

61 RESIDENCE			
LISTOWELL CRES			
1767	R C West	905.839.5136	
1785	NP		
1807	R Jackson	905.831.9858	
1817	1832	NP	

5 RESIDENCE			
LISTOWELL CRES			
CT 804.02	1732 - 1839	\$0	
E	1732 - 1838	L1V2Y2	
O	1761 - 1839	L1V2Y2	

1732	M Whaley	905.420.7475	
1734	M Schnitzer	905.420.0500	
1736	NP		
1738	B Paxton	905.839.2571	
1740	R Merritt	905.831.4219	
1742	D Gleason	905.831.5956	
1744	A J McDonald	905.421.9596	
1746	P Irvine	905.839.1119	
1748	C Carol	905.420.2058	
1750	R Rodrigue	905.831.7336	
1752	P Slack	905.420.6852	
1754	Jack Walker	905.839.7447	
1756	R A Fleming	905.420.5339	
1758	R Baresford	905.839.6561	
1760	S Simpson	905.839.7538	
1761	A Kushnir	905.837.1119	
1762	E Kushnir	905.837.1119	
1763	H Wheeler	905.839.0678	
1764	R Osborne	905.839.5548	
1765	L Tasker	905.492.1764	
1766	T Bell	905.839.7527	
1767	D Trevartha	905.420.8891	
1768	D Armstrong	905.839.4051	
1769	NP		
1770	G Walsh	905.420.6594	
1771	C Varnet	905.839.8437	
1772	H J Dehane	905.837.9649	
1773	NP		
1774	J Shalaker	905.831.7278	
1775	R Reid	905.831.1698	
1776	A Glenn	905.837.8136	
1777	G Glenn	905.837.8136	
1778	J W Gaudet	905.839.2588	
1779	D Overtkov	905.420.4876	
1780	J Turner	905.831.1601	
1781	L Passarello	905.839.5557	
1782	Norm Kataras	905.839.8675	
1783	D Ioannou	905.831.2123	
1784	K Beck	905.420.5457	
1785	L M Theriault	905.420.7060	
1786	K Watson	905.831.8125	
1787	A Donnelly	905.831.9096	
1788	L Eng	905.831.7937	
1789	J Martin	905.837.0558	
1790	NP		

1791	Perkin M Leadership Truck Lines Inc	905.420.9356	
1793	D Fernandes	905.420.8762	
1795	S Ven	905.492.0753	
1796	D Cusack	905.831.5111	
1798	Robert Gordon	905.831.4333	
1799	N S White	905.831.3256	
1800	D Unhardt	905.420.0378	
1801	M Unhardt	905.420.0378	
1802	L E Wilson	905.837.2692	
1803	M F Baksh	905.420.3904	
1804	J Malone	905.837.0315	
1805	R Beston	905.839.3176	
1806	L Gillman	905.420.9774	
1807	R Macgregor	905.837.0972	
1808	NP		
1809	C Gruchy	905.837.0248	
1810	R Fike	905.839.5126	
1811	D Wilshire	905.831.0001	
1812	V Clower	905.420.3549	
1813	B Mesina	905.492.1217	
1814	R Toszegi	905.831.0662	
1815	Decks By Mcgregor	905.839.7018	
1816	J Rennie	905.831.3503	
1817	K Jones	905.420.8229	
1818	P Fanning	905.839.7240	
1819	C Papaconstantinou	905.831.4797	
1820	D Fielding	905.420.2622	
1821	D Sourter	905.831.8555	
1822	Robert Lim	905.831.1439	
1823	NP		
1824	Ch Hay	905.831.6140	
1825	L J Norman	905.420.6254	
1826	D Charbonneau	905.421.9054	
1827	V McDonald	905.831.5755	
1828	NP		
1829	Ralph E Glidden	905.837.5592	
1830	Nasir Khan Shamji	905.420.2456	
1831	D Fawthrop	905.831.0142	
1832	William Price	905.839.4346	
1833	I Flight	905.831.3591	

85 RESIDENCE			
2 BUSINESS			
1834	NP		
1835	NP		
1836	NP		
1837	NP		
1838	NP		
1839	NP		
1840	NP		
1841	NP		
1842	NP		
1843	NP		
1844	NP		
1845	NP		
1846	NP		
1847	NP		
1848	NP		
1849	NP		
1850	NP		
1851	NP		
1852	NP		
1853	NP		
1854	NP		
1855	NP		
1856	NP		
1857	NP		
1858	NP		
1859	NP		
1860	NP		
1861	NP		
1862	NP		
1863	NP		
1864	NP		
1865	NP		
1866	NP		
1867	NP		
1868	NP		
1869	NP		
1870	NP		
1871	NP		
1872	NP		
1873	NP		
1874	NP		
1875	NP		
1876	NP		
1877	NP		
1878	NP		
1879	NP		
1880	NP		
1881	NP		
1882	NP		
1883	NP		
1884	NP		
1885	NP		
1886	NP		
1887	NP		
1888	NP		
1889	NP		
1890	NP		
1891	NP		
1892	NP		
1893	NP		
1894	NP		
1895	NP		
1896	NP		
1897	NP		
1898	NP		
1899	NP		
1900	NP		

1784	K Beck	06	905.420.5457
1785	L M Theriault		905.420.7600
1786	K Watson		905.831.8125
1787	A Donnelly		905.831.9096
1788	L Eng		905.831.7937
1789	J Martin		905.837.0058
1790			NP
1791	★Perkin M Leadership Truck Lines Inc		
			905.420.9356



## OLE PAGE 386

834	1118	NP
609	1119	Roy Jagroop 905.837.2045
722	1120	M Aguilar 905.420.4096
339	1121	NP
07	1124	James Jamieson 06 905.831.2174
15	RESIDENCE	1 BUSINESS

## PINE GLEN DRIVE

510	E	1118 - 1122 ... L1V0A1
554	1118	Z Kamill 905.839.9703
567	1122	C Bonfiglio 905.831.4498
943	P Bonfiglio	905.831.4498
149	3 RESIDENCE	

## PINE GROVE

275		1865- 1904 ... L1V0A1
628	➔	
700		1865★Classic Air Systems..... 905.509.8888
100		1904 B Murray ..... 905.509.4099
700		1 RESIDENCE 1 BUSINESS
277		

## PINE GROVE AVE

883	CT 803.04	1748 - 1995 ... L1V1K6
403	E	1748 - 1862 ... L1V1K6
569	O	1755 - 1881 ... L1V1K7
007	O	1866 - 1888 ... L1V7C6
854	O	1891 - 1905 ... L1V6T1
565	E	1900 - 1914 ... L1V1K8
563	O	1921 - 1921 ... L1V1K9
506	O	1923 - 1945 ... L1V6R4
099	O	1947 - 1977 ... L1V6R5
099	O	1968 - 1993 ... L1V6W5
200	O	1995 - 1995 ... L1V6W4

1748	1755-1756	NP
1762	*Rick Electrical Contractors	905.509.2189
1763	1765-1766;1767;1768;1769	NP
1770	*Davis A.	905.509.1454
1772	1773;1775;1776;1777;1781	NP
1782	1785;1786;1787;1789;1790	NP
1791	G Bratti	+ 905.492.0816
1793	1795;1796;1799	NP
1800	J McQuaid	06 905.492.1122
1801	1804;1805;1806;1809;1811	NP
1815	1817;1818;1819;1820;1821	NP
1822	1823;1828;1833	NP
1834	C Yao	+ 905.492.1777
1840	1844;1846;1849;1850;1853	NP
1854	1855;1858;1861;1862;1865	NP
1866	1868;1870;1872	NP
1873	J Salam	06 905.250.9719
1874	1876;1877;1880;1881;1882	NP
1884	1886;1888;1891;1893;1897	NP
1899	1900;1901;1903;1904;1905	NP
1908	1914;1921;1923;1925;1926	NP
1927	1928;1929;1930;1931;1932	NP
1933	1935;1937;1938;1939;1940	NP
1941	1943;1945	NP
1947	W Zhao	+ 905.492.0738
1949	1951;1953;1955;1957;1959	NP
1961	1963;1965;1967;1968;1969	NP
1970		NP
1972	Christopher Macisac	06 905.420.5938
1973		NP
1974	M Sachar	06 905.492.0396
1975	E Elsie	+ 905.492.0946
1977	A Asekely	NP
1978	1979;1981;1983;1985;1987	NP
1989	1993	NP
1995	Apartment	NP
28	N Darling	+ 905.492.1363
109	L Norland	06 905.420.0182
88	S Pereira	+ 905.492.0712
75	D Pratt	+ 905.492.1242
15	A Rafter	+ 905.492.3160
24	133 RESIDENCE	2 BUSINESS

## PINE RIDGE

543	*Fox Security Systems	905.509.0041
563	*Images In Print Ltd.	905.509.6661
565	*At Home Interiors	905.509.0837
3	BUSINESS	

## PINECREEK CRT

1865	R Cardoza	905.831.1791
1866		NP
1867	Richard Prentice	905.837.6683
1868	L Dubrowsky	905.839.6424
1870	G Saunders	905.831.6239
1871	Daniel C Gagnon	905.837.1773
1872	Nicolas Ruz	06 905.839.9683
1873	M Herzog	905.839.1498
1874	Marta Croly	06 905.839.1232
1875	U Scott	905.421.9553
1876	P Kent	905.839.6646
1877	B Clifford	905.837.2189
1878	D Burton	905.831.7108
1879	W Donnelly	06 905.837.2228
1880	C D Laughlin	905.837.0193
1882	S Spring	06 905.420.7562
1883	E G Davis	905.839.4108
1884	R Gray	905.420.9778
1888	Zewdu Wokru	06 905.831.6045
1890	C Gillis	06 905.839.3895
1891	J Cottrell	905.839.3645
1892	J Callaghan	905.837.8422
1894	T Ceres	905.420.0862
1896	A Anzell	905.839.5004
24	24 RESIDENCE	

## 2008 TORONTO EAST

## PINEGROVE

CT 803.03	E	1770 - 1770 ... L1V1A1
E	1770 - 1770 ... L1V1A1	
1914	*Micro Trend Robotics Inc.	905.509.1218
*Solar Tee		905.509.0028
1	RESIDENCE	2 BUSINESS

## PINEGROVE AVE

	0	1995- 1995....L1V0A1	
-1995	J Hellman	+	905.250.0054
1840	P Goosney-Devito	+	905.420.6731
1995			NP
	3 RESIDENCE		

## PINEVIEW LANE

CT 803.05	401 - 431	\$A
0	401 - 401.....L1V6X5	
	403 - 421.....L1V6X4	
	420 - 431.....L1V769	
401	E Dimrall	905.831.4688
403	S Depeana	905.420.6506
404	Maria Himer	905.420.9288
405	J C Pearson	905.839.7190
406		NP
407	W Rhoden	905.831.4805
409	F Noronha	905.831.6339
410	A Bautista	905.831.3433
411	A Burton	06 905.839.8536
412	M Tasovski	905.839.3421
413	D Bailey	905.837.7596
414	G Williams	905.839.6872
415	Pat Schump	905.420.8668
416	V Ovtanovski	905.837.8234
417	T Ruslica	905.839.2521
418	Michele Perera	905.831.6130
419	M Jemmott	+ 905.831.9921
420	D Kocovski	905.831.7674
421	Darrell Key	905.839.6850
422	Matthew D Hubbard	06 905.837.8220
423	Sashi Thadathil	905.839.5423
424	M O'donnell	905.837.1688
425	S Souf	+ 905.837.0253
426	K Shaw	905.839.0254
427	R Adams	06 905.831.4950
428	V Nikolovski	905.839.4465
429	C Kostoris	905.839.3029
430	M Jeff Sutton	905.839.0240
431	S Jeremic	905.839.5948
	32 RESIDENCE	

## PLEASANT ST

CT 800.01	E	660 - 681 ... L1W1P7
O	660 - 676 ... L1W1P7	
661	661 - 681 ... L1W1P8	
660	T Fry	905.420.4261
661	John Franklin	905.839.6560
662	N Patterson	905.839.9885
664	Stephen O'hara	06 905.831.2628
665	A Callaghan	905.831.9215
666	Wm Lawlor	905.839.1574
667	J Reeves	905.420.7509
668	R Willis	905.420.5564
669	D Bullock	905.831.2449
	S Bullock	905.831.2449
	*Bullocks T V Service	905.839.8705
672	D Mehaffey	905.839.8691
673	M Campkin	905.839.2424
	R Delaire	+ 905.420.4831
675	R Blanchet	06 905.420.9969
676	B Roworth	905.831.1626
681	Jim Russell	905.839.0395
16	RESIDENCE	1 BUSINESS

## PLUMMER ST

CT 800.02	E	1750 - 1755 ... L1W3L7
O	1750 - 1755 ... L1W3L7	
1750	*A2 Automobiles Inc	+ 905.420.3352
	*Alberts Auto Reconditioning	905.831.1022
	*Amair Courier & Delivery	+ 905.831.2739
	*Apex Sound & Light	905.837.9595
	*Apple Auto Glass	905.831.2731
	*ASL Industries Limited	06 905.837.0147
	*Calvert Party Services	905.837.0207
	*Cargonet Inc	905.420.0425
	*CFS Flooring Ontario Ltd.	905.831.2124
	*Chaplin Signs Services	06 905.420.0425
	*Covercraft Canada Ltd	+ 905.420.9998
	*Doyle Audio Engineering Inc	905.839.6423
	*Faith Catering	905.837.8829
	*GTA Mailing Ltd	905.420.7567
	*In House Bindery	905.831.9569
	*J & H Auto Service	905.420.8129
	*Tribospec Canada	06 905.420.1258
1755	*Act One School Of Drama	06 905.831.4858
	*Arappants	905.837.2528
	*City Duct Cleaning	905.831.8799
	*Durham Dance Centre Inc	905.831.4331
	*Eassy Packaging Services	905.831.3902
	*Environment People	905.839.2215
	*Home FX Inc.	905.831.2721
	*J & M Window Manufacturers Inc	905.839.2215
	*M M Motors Inc	905.831.2721
	*Old China Patterns Ltd.	06 905.250.8880
	*Planet Gymnastics	905.839.7669
	*Rolla Landscape Construction Ltd	905.421.0025
	*Rossar Ltd	+ 905.837.0599

## 2008 TORONTO EAST

## WESTNEY RD

3245	Gerry Miglionico	905.427.4681
3278	M Thomas	905.883.4577
3386	Len Biondo	905.428.9266
3400	J Biondo	905.428.0964
3420	B Cosh	905.683.8470
	T Cosh	905.683.8470
3510	C Lamrock	905.619.2658
3515	D Gemmell	905.686.0404
3525	W Elliott	905.428.1503
3560	M Nicholson	+ 905.619.2891
3565	R Bedard	06 905.426.5943
3620	L Fearon	905.427.1684
3660	S Rao	+ 905.427.0307
13	RESIDENCE	

## WESTNEY RDSOUTH

E	530 - 530 .... L1V0A1
530 A Ferns	..... + 905.831.1740
1	RESIDENCE

## WESTSHORE

685	Stephen A Sinden	905.831.0645
834	Wm Scott	905.420.6355
2	RESIDENCE	

## WESTSHORE BLVD

671	R McCune	905.831.9279
1	RESIDENCE	

## WEYBURN SQ

CT 803.05	E	602 - 666 ... L1V3V4
O	602 - 666 ... L1V3V4	
602	R Munro	905.837.6655
	Renee Munro	905.839.4478
604	J Paggos	905.839.0560
606	L Jamieson	06 905.831.3048
	M Joseph	905.837.8469
608	E P Gomes	905.420.7202
610	E Karl	905.420.0532
612	B Christian	905.839.8305
614	A Waggoner	905.420.1397
	A Waggoner	905.420.8705
	P Waggoner	905.420.8705
	P Waggoner	905.420.1397
615	S Annett	905.421.8929
617	T Hayes	905.839.7898
618	Serene John	+ 905.839.1353
619	Robert Twilt	905.839.6166
620	Wm McKee	905.831.6107
621	*Durham Lightsource And Design	06 905.420.2250
	D Hardfield	905.831.3176
622	A Gusto	905.421.9161
623	H J Lachance	905.839.4589
624	Rick Balfour	+ 905.839.9306
625	A Karim	905.831.5097
626	Richard Ranta	905.831.8307
627	M Brewing	905.839.7512
629		NP
631	B Hammond	905.420.1840
	T Hammond	905.420.1840
633		NP
635	T Armstrong	905.831.2755
637	R Alexander	905.831.8743
639		NP
641	J McLennan	905.420.7143
643	A Woodhouse	+ 905.831.1881
646		NP
647	Robert Gilard	905.831.4419
648	B Manago	905.831.1016
649	Ted Eastman	905.420.3514
650	P Osko	905.831.9437
651	A Donaldson	905.420.0321
652	K G Humes	905.831.3231
	P Doucette	905.839.4598
	P Doucette	905.839.4598
653	J Bagnato	905.831.3907
	U Bagnato	905.831.3907
654	Pargat S Kahl	905.831.9055
655	C K Yuen	905.831.5925
656	J Broomer	06 905.839.8443
	*Legend Music Enterprises Corp	06 905.831.0763
657	D Trowers	905.839.1888
658	D Belanger	905.837.0625
659	Bernie Clayton	905.831.2092
	Bonnie Clayton	905.831.2092
660	A Sauter	+ 905.831.9659
	A Sauter	905.831.1383
661	662	NP
663	M McRobb	06 905.420.9576
	B McRobb	06 905.421.8772
664	S Leatham	905.839.6431
666		NP
59	RESIDENCE	2 BUSINESS

## WHARF ST

CT 800.01	1275 - 1295	\$
CT 800.02	1303 - 1315	\$
0	1275 - 1295 ... L1W1A	
E	1278 - 1290 ... L1W1A	
0	1303 - 1315 ... L1W1A	
E	1304 - 1312 ... L1W1A	
1275	Simon J Gardner .....	905.839.288
1278	W Allison .....	905.839.123
	*Northern Yacht Irl .....	905.420.886



ANNIS ST		
Address	Phone	
248 Dow Barbara	L1H 3P8 571-2016	
251 Gills J	L1H 3P4 579-1844	
251 Wilson T	L1H 3P8 576-8034	
260 Smith James	L1H 3P8 725-5459	
	L1H 3P4 728-6669	

BUSINESSES 1 HOUSEHOLDS 45

## ANN LAND ST (P)

Address	Phone	
595 Avis K	L1W 1A6 839-9996	
604 Smola P	L1W 1A7 837-2041	
606 Lockyer John	L1W 1A7 420-7078	
616 Milroy John	L1W 1A8 839-5373	
618 Parsons C W	L1W 1A8 839-2334	
631 Harding N	L1W 1A8 831-2855	
633 Elliott J J	L1W 1A9 837-2904	
634 Massey G	L1W 1A9 831-5522	
635 Metcalfe Ray	L1W 1A9 420-9887	
636 Tennant M J	L1W 1A9 839-6076	
637 Luecke A	L1W 1A9 839-2502	
638 Hayman R	L1W 1B1 831-0501	
641 Amorini Corrado	L1W 1B1 831-8327	
642 Brown K	L1W 1A9 831-5594	
643 Jarvis G	L1W 1B1 420-4166	
644 Smith J	L1W 1B1 837-0999	
645 Garratt Paul	L1W 1B1 831-7469	
646 Smith J	L1W 1A9 420-9131	
647 Willemson J	L1W 1A9 420-1276	
648 Robinson C	L1W 1B1 837-0598	
649 Frampdon D	L1W 1B1 831-5476	
650 Robinson P	L1W 1A9 839-1705	
651 Fowler Duncan	L1W 1B1 839-5530	
652 Sullivan B & L	L1W 1B1 839-6458	
653 Smith T W	L1W 1A9 839-2369	
654 Valookaran R	L1W 1A9 839-1353	
655 Lowe Mark P	L1W 1A9 839-1353	
656 Simpson Todd	L1W 1B1 837-0754	
657 Sedman N	L1W 1A9 839-9218	
658 Forbes Gordon	L1W 1A9 839-2119	
659 Whiteside S L	L1W 1B1 831-0664	
660 Miller C	L1W 1B1 831-9683	
661 Nicholls H F	L1W 1B1 839-1259	
662 Mc Cann Bryan	L1W 1A9 837-1281	
663 Woodley V	L1W 1B1 839-1325	
664 Krotick Victor	L1W 1A9 839-7601	
665 Lawrence E	L1W 1A9 837-7829	
673 ACTION GAS	L1W 1A9 420-3375	
674 Deane C	L1W 1A9 831-8726	
677 Leica C	L1W 1A9 831-8726	
678 Eickmeier S	L1W 1B2 831-4041	
679 Smith C H	L1W 1A9 831-2959	
680 Sullivan K & J	L1W 1B2 831-2773	
681 Stronge J	L1W 1A9 837-1177	
682 Becker J	L1W 1B2 839-9553	
683 Poulton J	L1W 1A9 420-6946	
684 Pondeau Rj	L1W 1B2 831-0592	
685 Piper O	L1W 1B3 839-8100	
686 Bukover J	L1W 1A9 839-4455	
687 Shkordoff T N	L1W 1B3 837-2619	
688 Shaw P	L1W 1A9 839-0242	
689 Comacchio W	L1W 1B3 831-1882	
690 Ramsey G	L1W 1A9 420-8651	
691 Ramsey G Jr	L1W 1A9 420-6582	
692 Larmand M	L1W 1B3 839-7492	
693 Hall C & M	L1W 1A9 839-2746	
694 Bowen R P	L1W 1A9 831-3436	
695 Bezzoli M	L1W 1B4 839-0821	
696 Forsyth R	L1W 1B4 839-0821	
697 Simpson D	L1W 1B4 839-0821	
698 Marshall C	L1W 1A9 839-8314	
699 Barrett J	L1W 1A9 839-5744	
700 Malowes D M	L1W 1B4 839-5744	
701 Ladia S	L1W 1B4 831-6672	
702 Santo K	L1W 1B4 837-0486	
703 Tobin G	L1W 1B4 831-0437	
704 Kuzner-Leger K	L1W 1B5 839-5493	
705 Bandiera George	L1W 1B4 839-7274	
706 Bunsee H	L1W 1B5 831-6024	
707 Vlachos G	L1W 1B4 420-2449	
708 Metcalf S	L1W 1B5 420-1497	
709 Metcalf Steven	L1W 1B5 831-7868	
710 Parks W	L1W 1B4 839-2105	
711 Smiglicki C	L1W 1B5 420-3558	
712 Lee K A	L1W 1B5 420-3791	
713 Williams E	L1W 1B5 837-1772	
714 Curley K	L1W 1B5 837-7709	
715 Poince K	L1W 1B5 839-8718	
716 Rosebush M	L1W 1B5 839-2026	
717 Rosebush T N	L1W 1B5 839-2026	
718 Van Leeuwen J C	L1W 1B6 839-5353	
719 Humphreys L	L1W 1B5 420-3029	
720 MacLeod Donald	L1W 1B6 839-7642	
721 Warman R	L1W 1B6 837-8759	
722 Cole W H	L1W 1B5 839-4117	
723 Maguire J	L1W 1B5 839-6272	

BUSINESSES 1 HOUSEHOLDS 89

## ANSLEY CRT (OS)

Address	Phone	
673 Lafalca D	L1G 4E8 579-1985	
679 Quilty Robt &	L1G 4E8 435-0448	
680 Majia	L1G 4E9 576-4480	
680 Young Yin C	L1G 4E8 728-4480	
685 Sullivan E	L1G 4E8 728-9646	
691 Boyd Gordon C	L1G 4E8 434-8232	
697 Hillman W A	L1G 4E8 728-4326	
707 Hoy A Grant	L1G 4E8 576-4741	
731 Segal M	L1G 4E8 723-4121	
737 Sargeant S G	L1G 4E8 576-7386	
741 Egan M B	L1G 4E8 576-1986	
742 Foley B M	L1G 4E9 728-9015	
746 Northey J A	L1G 4E9 433-8076	

HOUSEHOLDS 13

## ANSTEAD CRES (A)

Address	Phone	
3 Grewal Sarjit S	L1S 3X4 683-8368	
3 Ginter D	L1S 3X8 427-0831	
5 Cloutier G D	L1S 3X4 683-6525	
7 Dow W	L1S 3X4 427-7624	
8 Monsour Brian &	L1S 3X8 683-0215	
9 Jane	L1S 3X4 619-0059	
9 Mungal Anthony	L1S 3X8 428-3790	
10 Edwards Clive	L1S 3X4 683-8839	
11 Roseborough A S	L1S 3X4 683-8839	

ANSTEAD CRES		
Address	Phone	
13 Stoner M & B	L1S 3X4 683-6286	
14 Luel Foran P	L1N 6V9 427-5461	
15 Luel Foran P	L1S 3X4 686-3862	
16 Gorman D J	L1S 3X8 686-2752	
17 Stuart G	L1S 3X4 428-7823	
18 Tanner Ozzie &		
19 Wilma	L1S 3X8 427-8280	
20 Smith P M	L1S 3X4 686-2191	
21 Unbladt A E	L1S 3X8 427-2727	
22 Walker Peter	L1S 3X4 683-7828	
23 Lacey John E	L1S 3X8 686-1065	
24 Link S M	L1S 3X4 427-0475	
25 Little Frederick	L1S 3X8 683-9123	
26 De Rose Colleen J	L1S 3X4 428-0731	
27 Dipple D T S	L1S 3X8 426-5492	
28 Moore J	L1S 3X4 428-0432	
29 Moore Jim	L1S 3X8 686-0181	
30 Chesney V	L1S 3X4 427-5564	
31 Gosse T	L1S 3X8 683-6834	
32 Landells U	L1S 3X4 683-0827	
33 Terrone F	L1S 3X5 428-1523	
34 Wright Colin M	L1S 3X4 683-9038	
35 Lamswood Wayne	L1S 3X5 427-9764	
36 Dynes C	L1S 3X4 427-7070	
37 Dynes C M	L1S 3X5 683-4936	
38 Brooks H A	L1S 3X5 683-9578	
39 O'Brien M Anthony	L1S 3X4 427-6034	
40 Taylor M	L1S 3X5 428-6256	
41 Hubbard Harold	L1S 3X4 683-0212	
42 Summerfield Paul	L1S 3X5 683-4917	
43 Mariani Nello	L1S 3X5 686-3019	
44 Hassell Steven C	L1S 3X4 686-2178	

BUSINESSES 1 HOUSEHOLDS 18

## BROADVIEW ST (P)

Address	Phone	
1302 Gakhal H	L1W 1B9 837-9265	
1303 Warren D	L1W 1B9 839-8995	
1304 Smith Peter	L1W 1C1 839-1671	
1305 Casey H	L1W 1B9 420-3503	
1306 Blake William	L1W 1C1 839-7132	
1307 Slater M S	L1W 1C1 839-1889	
1308 Fenton M S	L1W 1B9 839-6101	
1309 Piggott I	L1W 1C1 839-1587	
1310 Mullins D	L1W 1C1 420-7678	
1311 Gouley Douglass	L1W 1B9 839-3685	
1312 Gauthier Gerald	L1W 1B9 839-4441	
1313 Keating Karen	L1W 1B9 839-4441	
1315 Ross William	L1W 1C1 420-0039	
1316 Herdman	L1W 1B9 837-5467	
1317 Raulf H	L1W 1B9 831-0208	
1318 Chisholm Kevin	L1W 1C1 839-4689	
1319 John C	L1W 1B9 831-1224	
1320 Maple M W	L1W 1C1 839-1542	
1321 O'Brien S	L1W 1C1 839-1542	
1323 Mac Donald	L1W 1C1 420-0827	
1324 Hughes H	L1W 1B9 420-9823	
1325 Miskels T	L1W 1C1 831-0747	
1326 Miskels T	L1W 1B9 420-2157	
1328 Mc Geachie S	L1W 1B9 839-6166	
1329 Sevard M	L1W 1C1 831-4548	
1329 Mc Sorley P	L1W 1C1 420-1628	
1329 Sulherland J	L1W 1C1 420-1628	

BUSINESSES 2 HOUSEHOLDS 11

## BROCK RD (CL)

Address	Phone	
5485 Hodgson Fred C	OLO H1A 683-1767	
5490 Lou Ian	OLO H1A 428-1287	
5491 Xibina N	OLO H1A 683-5467	
5505 Beelby Gary R	OLO H1A 683-2713	
5505 Copping W	OLO H1A 686-8312	
5506 Moore R	OLO H1A 428-8533	
5505 JETFLOAT	OLO H1A 683-0859	
5505 LIMITED	OLO H1A 428-9113	
5505 Maydell Von K	OLO H1A 683-0859	
5505 Maydell Von Vo	OLO H1A 683-0859	
5540 Benwell N	OLO H1A 683-6905	
5540 Flood K	OLO H1A 683-7179	
5570 Foote J	OLO H1A 683-5174	
5595 PICKERING	OLO H1A 428-6102	
5595 STANDARD	OLO H1A 428-6102	
5595 CHURCH	OLO H1A 428-6102	
5595 (METHODIST)	OLO H1A 428-6102	

BUSINESSES 2 HOUSEHOLDS 11

## BROCK RD (CL)

Address	Phone	
5485 Hodgson Fred C	OLO H1A 683-1767	
5490 Lou Ian	OLO H1A 428-1287	
5491 Xibina N	OLO H1A 683-5467	
5505 Beelby Gary R	OLO H1A 683-2713	
5505 Copping W	OLO H1A 686-8312	
5506 Moore R	OLO H1A 428-8533	
5505 JETFLOAT	OLO H1A 683-0859	
5505 LIMITED	OLO H1A 428-9113	
5505 Maydell Von K	OLO H1A 683-0859	
5505 Maydell Von Vo	OLO H1A 683-0859	
5540 Benwell N	OLO H1A 683-6905	
5540 Flood K	OLO H1A 683-7179	
5570 Foote J	OLO H1A 683-5174	
5595 PICKERING	OLO H1A 428-6102	
5595 STANDARD	OLO H1A 428-6102	
5595 CHURCH	OLO H1A 428-6102	
5595 (METHODIST)	OLO H1A 428-6102	

BUSINESSES 2 HOUSEHOLDS 11

## BROCK RD (CL)

Address	Phone	
5485 Hodgson Fred C	OLO H1A 683-1767	
5490 Lou Ian	OLO H1A 428-1287	
5491 Xibina N	OLO H1A 683-5467	
5505 Beelby Gary R	OLO H1A 683-2713	
5505 Copping W	OLO H1A 686-8312	
5506 Moore R	OLO H1A 428-8533	
5505 JETFLOAT	OLO H1A 683-0859	
5505 LIMITED	OLO H1A 428-9113	
5505 Maydell Von K	OLO H1A 683-0859	
5505 Maydell Von Vo	OLO H1A 683-0859	
5540 Benwell N	OLO H1A 683-6905	
5540 Flood K	OLO H1A 683-7179	
5570 Foote J	OLO H1A 683-5174	
5595 PICKERING	OLO H1A 428-6102	
5595 STANDARD	OLO H1A 428-6102	
5595 CHURCH	OLO H1A 428-6102	
5595 (METHODIST)	OLO H1A 428-6102	

BUSINESSES 2 HOUSEHOLDS 11

BROADVIEW AVE		
Address	Phone	
113 Parks P	L1N 2G6 579-4213	
116 Landry S & T	L1N 2G5 579-3353	
116 Mikelsen Erling	L1N 2G5 725-4286	
117 Lennin Earl	L1N 2G6 725-8515	
117 Sudar M	L1N 2G6 438-1323	
120 Schod Richard	L1N 2G5 728-0347	
121 Blyskal C	L1N 2G6 728-0947	
124 L A N D MOWING	L1N 2G6 436-7837	
LTD	L1N 2G5 725-4025	
Stepien M	L1N 2G5 725-4140	
125 Tambyn Joe	L1N 2G5 721-9842	
128 Rees D	L1N 2G6 728-5528	
129 Leon D	L1N 2G6 728-5528	

BUSINESSES 1 HOUSEHOLDS 18

## BROADVIEW ST (P)

Address	Phone	
1302 Gakhal H	L1W 1B9 837-9265	
1303 Warren D	L1W 1B9 839-8995	
1304 Smith Peter	L1W 1C1 839-1671	
1305 Casey H	L1W 1B9 420-3503	
1306 Blake William	L1W 1C1 839-7132	
1307 Slater M S	L1W 1C1 839-1889	
1308 Fenton M S	L1W 1B9 839-6101	
1309 Piggott I	L1W 1C1 839-1587	
1310 Mullins D	L1W 1C1 420-7678	
1311 Gouley Douglass	L1W 1B9 839-3685	
1312 Gauthier Gerald	L1W 1B9 839-4441	
1313 Keating Karen	L1W 1B9 839-4441	
1315 Ross William	L1W 1C1 420-0039	
1316 Herdman	L1W 1B9 837-5467	
1317 Raulf H	L1W 1B9 831-0208	
1318 Chisholm Kevin	L1W 1C1 839-4689	
1319 John C	L1W 1B9 831-1224	
1320 Maple M W	L1W 1C1 839-1542	
1321 O'Brien S	L1W 1C1 839-1542	
1323 Mac Donald	L1W 1C1 420-0827	
1324 Hughes H	L1W 1B9 420-9823	
1325 Miskels T	L1W 1C1 831-0747	
1326 Miskels T	L1W 1B9 420-2157	
1328 Mc Geachie S	L1W 1B9 839-6166	
1329 Sevard M	L1W 1C1 831-4548	
1329 Mc Sorley P	L1W 1C1 420-1628	
1329 Sulherland J	L1W 1C1 420-1628	



Ad ine	COLWELL CIR	cont'd Phone
134	Address	HOUSEHOLDS 1
133	COMMERCE ST (P)	
161	1228 #A Dennis M.	420-2683
113	#B Dennison C.	839-2447
19	1278 #A Leroux L.	L1W 1C8 831-8333
	Tait K.	L1W 1C8 420-9556
	1279 Nolte K.	L1W 1C7 831-4124
	1280 #B Carey J M.	L1W 1C8 420-0884
	#B Harvey M.	L1W 1C8 839-3267
	#A Klinger R.	L1W 1C8 420-6684
	Murphy D.	L1W 1C8 839-3934
184	#A Wheeler	
176	James	
122	1281 Edmiston G W	L1W 1C8 420-2515
193		
142	1282 Johnston J.	L1W 1C7 839-8270
190	1284 Colley H.	L1W 1C8 839-8668
123	1286 Luker Dirk	L1W 1C8 839-2066
94	1287 Erickson C.	L1W 1C7 839-0088
123	1290 Fountain K.	L1W 1C8 837-9441
15	Fountain T.	L1W 1C8 839-1464
1291	Jensen Leif	L1W 1C7 839-0766
73	Stinson J.	L1W 1C7 839-2917
10	1292 Moss A.	L1W 1C8 839-6015
	1295 Pellow Bud	L1W 1C9 420-2743
	1296 Snow H & M.	L1W 1C8 420-7646
	1297 Coyte M.	L1W 1C9 837-0399
26	1298 MIKE'S MARINE	
62	SERVICE	
54	McNeil L.	L1W 1C8 831-4375
99	1299 Hiscok Vernon	L1W 1C8 420-1297
22	1303 Baldson G & M.	L1W 1E1 831-2390
14	Lacourse G.	L1W 1E1 839-3181
74	1307 Thompson D.	L1W 1E1 839-8973
7	1311 Morin C.	L1W 1E1 831-2330
	1315 Pinkney G.	L1W 1E2 831-0779
	1318 Baldson C.	L1W 1E1 831-7552
	1319 Corner C.	L1W 1E1 831-1255
01	Pherrill D.	L1W 1E2 837-0886
21	1320 Bennett B.	L1W 1E1 831-5161
70	1321 Thompson K.	L1W 1E2 839-5475
39	1322 Paris J N.	L1W 1E2 839-1670
59	1325 Fisher N.	L1W 1E1 831-0940
56	1326 Elliott L.	L1W 1E2 420-6293
38	1327 Rush W.	L1W 1E1 420-7435
36	1328 DM TECHNICAL	
98	SERVICES INC.	L1W 1E2 831-0046
26	Meyer A.	L1W 1E2 831-0379
27	1329 Fowler K.	L1W 1E1 831-8584
34	BUSINESSES 2	HOUSEHOLDS 43
15	COMMERCIAL AVE (A)	
57	44 DOTS SPOT	L1S 2H5 686-3921
74	RESTAURANT	
17	50 BURNS &	
38	MORTSON	
18	INSURANCE	
16	BROKERS LTD	L1S 2H5 683-7924
19	CATHOLIC	
10	FAMILY	
18	SERVICES	
10	OF	
15	DURHAM	L1S 2H5 428-1984
16	GREENING &	
16	BUCKMAN	L1S 2H5 683-7037
16	BUCKMAN	L1S 2H5 683-7037
3	LFM FINANCIAL	
4	LTD	L1S 2H5 426-7424
4	ENTERPRISES	
4	MMH	L1S 2H5 427-2762
3	ENTERPRISES	
4	MORTSON &	
9	BURNS	L1S 2H5 427-6040
0	INSURANCE	
6	BROKERS	
0	LTD	L1S 2H5 683-7924
6	THOMAS AND	
2	CHASE	L1S 2H5 686-2407
2	Chase George	L1S 2H5 686-2407
2	Yanch James R.	L1S 2H5 619-1473
2	#200 DURHAM	
3	CATHOLIC	
3	DISTRICT	
7	SCHOOL	
7	BOARD	
7	#205 FILTER	
61	QUEEN	L1S 2H5 428-3240
2	DISCOUNT	L1S 2H3 427-0604
2	68 FAITH	
7	MONTROSSI	
7	TUTORING	L1S 2H5 428-1285
7	72 FINAL TOUCH	
7	HAIR DESIGN	L1S 2H5 426-3013
74	HARWOOD CAFE	
7	& BILLIARDS	L1S 2H5 427-7944
89	RANCH BAR &	
90	GRILL THE	L1S 2H3 619-2138
90	ROAD ART	
90	TRANSPORTATION	
95	BEER STORE THE	L1S 2H3 683-2960
130	AJAX PICKERING	
NEWS		
ADVERTISER		L1S 2H5 683-5110
ADVERTISER		
THE		L1S 2H5 683-5110
OSHAWA		
WHITBY		
THIS		L1S 2H5 683-7545
132	#A ALEX-	
	PICKERING	
	WOMEN'S	
	CENTRE INC.	L1S 2H5 426-1064
	#A HOUSING	
	ACCESS	
	CENTRE	L1S 2H5 686-4109
	#A SOCIAL	
	DEVELOPMENT	
	& INFORMATION	
	CENTRE	L1S 2H5 686-2661
135	JOHN HOWARD	
	SOCIETY	L1S 2H5 427-8165

Ad ine	COMMERCIAL AVE	cont'd Phone
142	142 BOOK OUTLET	
165	THE	L1S 2H5 686-2229
170	165 D O T EXPRESS	L1S 2H3 428-8388
170	170 AJAX TEXTILE	
PROCESSING		
CO LTD		L1S 2H5 683-6800
BUSINESSES 29	HOUSEHOLDS 2	
COMMONS BLVD (PP)		
7 Nelson W G.	L9L 1S5 985-3512	
15 Dal Genio John L.	L9L 1S5 985-3512	
21 Quirk R.	L9L 1S5 985-4855	
45 Flowers Eric &	L9L 1S5 985-6195	
Elaine C.	L9L 1S5 985-4709	
53 Cornwall H R.	L9L 1S4 985-7530	
57 Gross C J.	L9L 1S4 985-6771	
HOUSEHOLDS 6		
COMMUNITY CENTRE RD		
(B)		
Adams C.	KOK 1C0 372-0841	
Alexander Frank	KOK 1C0 372-2405	
E	KOK 1C0 372-5067	
Curtis C H.	KOK 1C0 372-5895	
Drew D.	KOK 1C0 372-2335	
Ferguson Harold	KOK 1C0 372-2345	
Ford Donald R.	KOK 1C0 372-8684	
Mc Bride T.	KOK 1C0 349-2585	
Neustratton Ron	KOK 1C0 372-9377	
Lynn	KOK 1C0 373-4206	
Robertson		
Lawrence		
E	KOK 1C0 372-9377	
Verleysen Jim	KOK 1C0 373-4206	
2 BALTIMORE		
SERVICE &		
SALES		
5 Hilborn T.	KOK 1C0 377-9619	
11 Curtis Keith A.	KOK 1C0 373-1685	
15 Graham J.	KOK 1C0 377-1513	
19 Harrison Ernest &	KOK 1C0 372-2470	
Dorothy		
23 BALTIMORE		
RECREATION		
CENTRE ARENA	KOK 1C0 372-5662	
26 Jackson A.	KOK 1C0 373-0171	
29 Van Gils William	KOK 1C0 372-5845	
32 Adams Lloyd	KOK 1C0 373-0089	
33 Horner B.	KOK 1C0 373-4700	
Johnson G.	KOK 1C0 373-4700	
34 Rogers D.	KOK 1C0 372-4773	
Kennedy P.	KOK 1C0 373-6042	
40 Scott S.	KOK 1C0 373-1572	
41 Mc Cracken Gary	KOK 1C0 372-6503	
43 Desormaux Paul	KOK 1C0 372-2327	
H.	KOK 1C0 377-1025	
45 Van De Buntie G.	KOK 1C0 377-1025	
51 TERRAFIX		
GEOSYNTHETICS		
INC	KOK 1C0 377-1307	
Hewill Paul	KOK 1C0 377-1311	
9576 Adams R E.	KOK 1C0 372-7156	
9842 Corey J & W.	KOK 1C0 372-3722	
9869 Domine J.	KOK 1C0 377-8564	
9926 Francis D A.	KOK 1C0 377-9546	
9938 West John &	KOK 1C0 372-3686	
Kathy		
BUSINESSES 3	HOUSEHOLDS 31	
CONACHER CRES (P)		
1700 Hallam Robert	L1X 2T4 686-4554	
1704 Trusz K.	L1X 2T4 686-7282	
1708 Narine G & P	L1X 2T4 427-2090	
1710 Holmstrom Steven	L1X 2T4 686-6260	
1712 Weller T.	L1X 2T4 686-8695	
1714 Del Grande N.	L1X 2T4 686-7539	
1716 Cranley Paul	L1X 2T4 686-6430	
1718 Arnis T.	L1X 2T4 426-8886	
1720 Mc Geow		
James P.	L1X 2T4 428-7390	
1723 Ciani T.	L1X 2T4 426-2783	
Griffin Tony	L1X 2T4 426-2382	
1725 Patano S.	L1X 2T4 426-3751	
1729 Latino Corrado		
Vedh	L1X 2T4 426-5918	
1731 Grakowski F.	L1X 2T4 686-4532	
1733 Mohan N.	L1X 2T4 683-3911	
Mohan Ram	L1X 2T4 683-6177	
1734 Gillanders M.	L1X 2T4 426-7920	
1735 Dhillon M.	L1X 2T4 683-3256	
Dhillon Manjinder		
1736 ENTART	L1X 2T4 619-1571	
EXCAVATION		
Nardolillo J.	L1X 2T4 619-2323	
1737 Penhale Grant	L1X 2T4 683-1888	
1738 Rai A.	L1X 2T4 683-8748	
Rai D.	L1X 2T4 683-3042	
1739 Karalievski A.	L1X 2T4 427-9907	
1740 Nancoo Karl		
Vedh	L1X 2T4 426-2246	
1742 Cockburn K & P.	L1X 2T4 426-2566	
1744 Rahaman K.	L1X 2T4 426-1531	
1748 Tran M.	L1X 2T4 426-6726	
BUSINESSES 1	HOUSEHOLDS 28	
CONANT ST (OS)		
86 CANADIAN		
CONSERVATORY		
OF MUSIC	L1H 3R4 723-0101	
Martin J M.	L1H 3R4 571-5766	
Swan Greg T.	L1H 3R4 728-3548	
92 Barnes S.	L1H 3R4 439-9194	
95 Richardson M.	L1H 3R5 432-3324	
97 Morrison Laurie	L1H 3R5 728-4816	
104 Lapa C.	L1H 3R6 432-9411	
105 Isherwood M & T		
	L1H 3R5 728-9666	
109 Kelly Stephen	L1H 3R5 432-6871	
110 Mc Cleave M.	L1H 3R6 579-6860	
113 Smith P.	L1H 3R5 721-8554	
117 Mc Kinlay J.	L1H 3R5 436-0821	
120 Hirt J & Y.	L1H 3R6 432-9261	
124 Buttarworth D.	L1H 3R6 725-9543	
125 Soper D.	L1H 3R7 571-4397	
130 Kerr D.	L1H 3R6 728-5203	
Rodgers S.	L1H 3R6 720-2774	
135 Morris R.	L1H 3R7 725-4219	
140 Brown M.	L1H 3R8 721-9817	

LITTLE AVE		cont'd
Address	Phone	
46 Pyko Ray V. ▲	L1C 1J6 623-4514	
47 Almond P. ▲	L1C 1J8 697-0046	
49 Bourgeois P. ▲	L1C 1J8 697-1979	
50 Amisson J. ▲	L1C 1J8 697-0587	
51 Niles M. ▲	L1C 1J6 697-3713	
52 Short K & R. ▲	L1C 1J6 697-9795	
55 Brasenell I. ▲	L1C 1J8 623-1770	
55 Bourguigno D. ▲	L1C 1J8 623-4360	
56 Morrow F. ▲	L1C 1J6 623-7154	
57 Pyke J. ▲	L1C 1J6 697-1705	
57 Hancock Paul ▲	L1C 1J8 623-4747	
59 Vanderveer John ▲	L1C 1J8 623-7134	
60 Dorais L. ▲	L1C 1J6 697-0426	
61 Roddick D M. ▲	L1C 1J8 623-1813	
62 Morrison L R. ▲	L1C 1J6 623-3310	
63 Dennis G. ▲	L1C 1J8 623-5971	
64 Schmid C. ▲	L1C 1J6 623-2128	
65 Farrell D. ▲	L1C 1J6 697-1660	
67 Farnough P. ▲	L1C 1J8 623-7621	
68 Hogg Raymond ▲	L1C 1J6 623-9556	
69 Argyle W C. ▲	L1C 1J8 623-8270	
70 Anderson E L. ▲	L1C 1J6 623-4621	
71 Dunkeld Kevin ▲	L1C 1J8 697-1898	
72 Bartley Milton ▲	L1C 1J6 623-1253	
73 Phillips Charles ▲	L1C 1J9 623-8606	
74 Cook L B. ▲	L1C 1K1 623-2047	
76 Cox T. ▲	L1C 1K1 623-6368	
78 Farmer K. ▲	L1C 1K1 623-8526	
Glasbergen Frank	L1C 1K1 697-1665	
80 Ricard W & V. ▲	L1C 1K1 697-1331	
81 Vanatter Clint ▲	L1C 1J9 623-1109	
82 Callaghan Arthur ▲	L1C 1K1 697-2902	
83 Hogarth Dave ▲	L1C 1J9 623-1109	
84 Hall Derek ▲	L1C 1K1 697-1040	
Hall L. ▲	L1C 1K1 623-5138	
Hall N. ▲	L1C 1K1 623-9769	
Hall S. ▲	L1C 1K1 623-9499	
85 Spencer Bort ▲	L1C 1J9 623-6757	
86 Herron B. ▲	L1C 1K1 623-3953	
87 Jones H. ▲	L1C 1J9 623-1182	
88 Shemko J. ▲	L1C 1K1 697-8999	
89 Komarnicki J M. ▲	L1C 1J9 623-9060	
90 Stroud E. ▲	L1C 1J9 623-6149	
91 Gage M. ▲	L1C 1K1 697-0866	
91 Shotton Tom ▲	L1C 1J9 623-1351	
92 Algure John K. ▲	L1C 1K1 623-5364	
94 Mc Manus Barry ▲	L1C 1K1 623-5454	
95 Godfrey D. ▲	L1C 1J9 697-1614	
96 Apted Robt ▲	L1C 1K1 623-2054	
97 Rutherford M S. ▲	L1C 1J9 623-4264	
98 Smale D. ▲	L1C 1K1 623-9393	
99 Gaudaur Douglas ▲	L1C 1J9 697-0207	
100 Claxton-Oldfield		
Richard ▲	L1C 1K1 697-0830	
BUSINESSES 1		HOUSEHOLDS 84
N LITTLE RD (CS)		
4593 Jeffrey D. ▲	342-2393	
		HOUSEHOLDS 1
S LITTLE RD (CS)		
4125 Bould J. ▲	342-5210	
		HOUSEHOLDS 1
LITTLE BROOK RD (BO)		
2 Mc Craith J. ▲	L1B 1M3 623-2688	
		HOUSEHOLDS 1
LITTLE BROOK RD (NC)		
6 Power R T. ▲	L1B 1A4 697-1530	
8 Stephens Keith & Pal	L1B 1A4 623-7439	
10 Hart A. ▲	L1B 1A4 623-9493	
12 Hemstead W K. ▲	L1B 1A4 623-5842	
14 Franko N D. ▲	L1B 1A4 623-6755	
16 Barnes Ross ▲	L1B 1L6 623-9254	
17 Bahnsen D. ▲	L1B 1A4 697-8735	
18 Odell A R. ▲	L1B 1L6 623-4544	
19 Cockburn B J. ▲	L1B 1A4 623-2946	
20 Monck M. ▲	L1B 1A4 623-2946	
21 Livingston John R. ▲	L1B 1L6 697-0145	
22 Amestoy E. ▲	L1B 1L6 623-0933	
23 Johnson D J. ▲	L1B 1L6 697-3173	
24 Muelle J. ▲	L1B 1L6 697-1571	
25 Aitken M & E. ▲	L1B 1L6 697-2503	
26 Grave A J. ▲	L1B 1L6 623-6544	
27 Hagans J. ▲	L1B 1L6 697-3711	
28 Hagans John D. ▲	L1B 1L6 623-5746	
28 Blakey D. ▲	L1B 1L6 623-8208	
33 Smith D R. ▲	L1B 1L6 623-2448	
		HOUSEHOLDS 21
LITTLE HOPE ST (PH)		
5 Doust N. ▲	L1A 3J5 885-4784	
7 Pfautsch Rob ▲	L1A 3J5 885-7668	
9 Young A. ▲	L1A 3J5 885-7936	
10 Ed John K. ▲	L1A 3J6 885-9381	
		HOUSEHOLDS 4
LITTLE LAKE RD (CO)		
13761 Mc Dowell S. ▲	KOK 1S0 355-3784	
13935 Forsythe R. ▲	KOK 1S0 355-2978	
		HOUSEHOLDS 2
LITTLE LEAF CRT (W)		
803 Demoe D'Arcy ▲	L1N 6S9 665-7337	
804 RCF		
MICROSYSTEMS		L1N 6S9 666-3512
Francis R C. ▲	L1N 6S9 666-3922	
805 Navin Greg ▲	L1N 6S9 666-3544	
806 Meagher C. ▲	L1N 6S9 430-0742	
807 Hooper Thomas & Lori	L1N 6S9 430-8350	
808 Lambert D J. ▲	L1N 6S9 666-2075	
809 Wescott E. ▲	L1N 6S9 666-3486	
810 Settle C. ▲	L1N 6S9 666-1583	
811 Evans Douglas H. ▲	L1N 6S9 666-9612	
812 Janda J P. ▲	L1N 6S9 668-9025	
814 Moss G. ▲	L1N 6S9 430-0162	
815 Morton Robert P. ▲	L1N 6S9 668-0273	
BUSINESSES 1		HOUSEHOLDS 12



PLATTEN BLVD

Address	cont'd	Phone
Wright Arthur	L9L 1B4 985-3297	
234 Tapper J	L9L 1B4 985-0947	
242 Marilyn B	L9L 1B4 985-4490	
245 Simpson R	L9L 1B4 985-7195	
255 Sarrazin R	L9L 1B4 985-5374	
258 Virtue Barry	L9L 1B4 985-7557	
265 Garrow Bruce	L9L 1B4 985-2781	
Garrow S	L9L 1B4 985-4812	
274 Bruce R	L9L 1B4 985-4122	
275 Azopardi J	L9L 1B4 985-8749	
287 Macmillan M	L9L 1B4 985-4465	
288 Konick J	L9L 1B4 985-4728	
299 Cole D G	L9L 1B4 985-2559	
315 Jarman C	L9L 1B4 985-1584	
320 Horro J L	L9L 1B4 985-8039	
321 Cannon K	L9L 1B4 985-9062	
325 Canavan	L9L 1B4 985-9766	
328 Kennedy Brian	L9L 1B4 985-8145	
335 Greenfield Ron	L9L 1B4 985-9289	
340 HEWTON	L9L 1B4 985-7967	
343 Coppin Brad	L9L 1B4 985-4849	
348 Raines Tim	L9L 1B4 985-0894	
356 Cameron E	L9L 1B4 985-7715	
358 Seguin L	L9L 1B4 985-0867	

BUSINESSES 2 HOUSEHOLDS 176

PLEASANT ST (P)

660 Simpson K A	L1W 1P7 420-4261
661 Franklin John	L1W 1P8 839-5560
662 Patterson V	L1W 1P7 831-9805
664 Jones C E	L1W 1P7 831-5489
665 Callaghan A	L1W 1P8 831-9215
666 Lawlor Wm	L1W 1P7 839-1574
667 ABOVE BOARD CONSTRUCTION INC	L1W 1P8 426-6464
Reeves J	L1W 1P8 420-7509
668 Wilks R	L1W 1P7 420-5564
669 BULLOCKS TV SERVICE	L1W 1P8 839-8705
Bullock S & D	L1W 1P8 831-2449
672 Mehalley D	L1W 1P7 839-8691
673 Campkin M	L1W 1P8 839-2424
674 Deltare	L1W 1P8 426-9264
675 Goelze S	L1W 1P8 420-9969
681 Russell Jim	L1W 1P8 839-0395

BUSINESSES 2 HOUSEHOLDS 14

PLEASANT VIEW (C)

9 Meitsch T	OLO B1E 986-1005
15 Vonk M	OLO B1E 986-1165
18 White E G	OLO B1E 986-0970
White Malcolm	OLO B1E 986-4599
19 Tout M	OLO B1E 986-1572
22 Tye D	OLO B1E 986-4211
23 Page S	OLO B1E 986-9800
26 Van Groetel W	OLO B1E 986-0743
30 Hoar K	OLO B1E 986-5270
31 Bradt David	OLO B1E 986-9783
34 Fowler J F	OLO B1E 986-4141
35 Fader F & S	OLO B1E 986-4612
39 Benjamin Donald	OLO B1E 986-0343
42 Billings A & S	OLO B1E 986-1037
43 Bourgeois T	OLO B1E 986-4963
50 Lawrie Bruce	OLO B1E 986-0583
52 East G	OLO B1E 986-4370
54 Sherwin T J	OLO B1E 986-4370

BUSINESSES 2 HOUSEHOLDS 18

PLOWMAN DR (A)

1 Hunt J T	L1S 6R7 683-9714
2 Knox C	L1S 6R5 426-8187
3 Cabanatan M	L1S 6R7 427-6428
4 Facciolo T	L1S 6R8 428-8059
5 Webb Brian	L1S 6R7 683-0938
Webb T	L1S 6R7 619-1842
6 Francis Garry	L1S 6R6 428-9458
7 Galea Robert	L1S 6R7 428-9722
9 Fernandez L	L1S 6R6 428-0142
9 Fleming A P	L1S 6R7 427-5486
10 Klassen H	L1S 6R6 426-6466
11 Barker Allan	L1S 6R7 427-8251
13 Ho B	L1S 6R7 428-2282
14 Forth C	L1S 6R6 428-9458
15 Foster J	L1S 6R7 683-3431
16 Fujiwara Mark	L1S 6R6 426-4508
17 Sharpe M	L1S 6R7 686-2933
18 Lascelles A & C	L1S 6R6 427-0935
19 Harris E	L1S 6R8 686-8914
20 Boyce K & J	L1S 6S1 426-5201
22 Harwood Albert C	L1S 6S1 426-6175
23 Prichard M	L1S 6R8 683-2816
24 Cole J & K	L1S 6S1 428-6583
25 Reid S	L1S 6R8 427-8427
26 Bourque G	L1S 6S1 427-1672
27 Wong-Sang Jose A	L1S 6R8 686-8928
28 Wallace P	L1S 6S1 686-7021
29 Hughes C	L1S 6R8 428-2160

REFRIGERATION

Gresley A	L1S 6S1 427-0458
31 La Chance D	L1S 6R8 686-4281
32 Burke K	L1S 6S1 619-2060
33 Kneebone D	L1S 6S1 619-2896
34 Pim D	L1S 6S1 683-6147
35 Johns M	L1S 6S1 683-9246
36 Vincent K	L1S 6S1 428-7852
37 Macko A	L1S 6S1 428-2152
38 Singh Santal	L1S 6S1 686-4051
39 Gonzalez Carlos	L1S 6S2 426-2326
40 Spafford E H	L1S 6S1 688-0326
41 Folkes M	L1S 6S2 428-2574
42 Mitchell A	L1S 6S1 683-4625
43 Robertson Terry	L1S 6R9 427-4691
44 Bygrave Robert	L1S 6S2 683-2119
45 Douglas R	L1S 6R9 428-6439
46 Mc Nab K & B	L1S 6S2 427-1756
47 Walters Keenan	L1S 6R9 427-4875
48 Paterson James D	L1S 6S2 426-2129
49 John Elroy A	L1S 6R9 427-7853
50 Reader D	L1S 6S2 683-9061
51 Kennedy W M	L1S 6R9 686-0916
52 Zuk A	L1S 6S2 427-9434
53 Lalonde P N	L1S 6R9 686-3785
54 Sawyer K	L1S 6S2 427-7133
55 Pugh R	L1S 6R9 426-2543
56 Ewles G	L1S 6R9 426-2867
Ewles S & J	L1S 6R9 426-2867

PLOWMAN DR

Address	cont'd	Phone
57 McKenzie T	L1S 6S2 426-7328	
58 Cresswell Greg & Mercille-Cresswell	L1S 6R9 426-7432	
Mercille-Cresswell L & Cresswell Greg	L1S 6R9 426-7432	

BUSINESSES 1 HOUSEHOLDS 60

PLUMB ST (A)

1 Dinova M	L1Z 1K9 426-5772
3 Dyck V & C	L1Z 1K9 426-4532
5 Melnychuk P L	L1Z 1L1 426-3902
7 Barragan F & E	L1Z 1L1 426-6795
9 Yong B S	L1Z 1L1 426-8104
11 Brunnock C	L1Z 1L1 426-7278

HOUSEHOLDS 6

PLUMMER ST (P)

1750 #1A 1298932 ONTARIO LTD	L1W 3L7 427-0032
COLLISION CENTRE	L1W 3L7 420-3352
AIR DEVILS TRAMPOLINE & GYMNASICS CENTRE	L1W 3L7 839-2190
INC #2 ALBERT'S AUTO RECONDITIONING	L1W 3L7 831-1022
AMAIR COUROUT & DELIVERY	L1W 3L7 420-2060
#1A APPLE AUTO GLASS	L1W 3L7 837-9555
ARA CONSULTING & ENGINEERING	L1W 3L7 420-1268

HOUSEHOLDS 14

PETER'S

APPLIANCES ROS	L1W 3L7 837-9000
TERRON PETROLEUM LTD	L1W 3L7 831-9559
THE FINISH LINE INC	L1W 3L7 837-8843
1755 AMRIBU FASHIONS	L1W 3S1 420-1615
APEX SOUND & LIGHT	L1W 3S1 831-2739
APOSTOLIC PENTECOSTAL CHURCH	L1W 3S1 420-3935
BILL PENNY'S AUTO SERVICE	L1W 3S1 831-2721
CREATIVE TOUCH MARKETING	L1W 3S1 831-5055
#12 DURHAM DANCE CENTRE	L1W 3S1 837-2528
INC EASSY PACKAGING SERVICES	L1W 3S1 831-8799
GRANITE PRESS	L1W 3S1 837-2892
LAREFF TRANSPORTATION SERVICES LTD	L1W 3S1 420-1973
MATRIX BENEFIT SERVICES	L1W 3S1 837-8473
RN B GRAPHIX	L1W 3S1 420-3540
SEABROOK MARKETING INC	L1W 3S1 837-9360
ULTIMATE GIFTS	L1W 3S1 420-9315
VISION CANADA LTD	L1W 3S1 420-8219

BUSINESSES 33

PLUMRIDGE CRT (A)

2 Wood S	L1S 3Z8 686-9287
3 Deolvoira J & C	L1S 3Z8 686-3859
4 Banavaga G	L1S 3Z8 686-0532
5 Harding B	L1S 3Z8 686-0888
6 Sobers R A	L1S 3Z8 683-7760
7 Vasic Z & D	L1S 3Z8 619-6916
9 Dobson I	L1S 3Z8 426-5157
10 Jones W	L1S 3Z8 428-7860
11 Marsiske Darren	L1S 3Z8 427-4779
12 Popin W	L1S 3Z8 427-4779

WEYBURN SQ

Address	cont'd	Phone
McFarlane S	L1V 3V4 837-1832	
HOUSEHOLDS 62		

WHARF ST (BO)

2	136 Terry Wallace	L1C 2L2 623-3051
4	140 Kalika B.	L1C 2L2 623-8975
0		
8		HOUSEHOLDS 2
2		

WHARF ST (P)

1275 Gardner Simon J	L1W 1A2 839-2887
1278 NORTHERN YACHT LTD	L1W 1A3 420-8869
Allison W	L1W 1A3 839-1235
1280 Welle R	L1W 1A3 839-1143
1283 UKCAN ELECTRICAL	L1W 1A2 837-9207
Fertile W	L1W 1A2 420-3250
1288 Brook S & J	L1W 1A3 839-6932
1289 SCARBOROUGH YACHT SERVICES	L1W 1A2 831-0667
1290 Carlyle J	L1W 1A3 831-7038
1295 EAST SHORE MARINE	L1W 1A2 839-5036
1296 FALCON	L1W 1A2 837-1846

HOUSEHOLDS 10

WHISTLER DR (OS)

Berentschot K	743-0847
Berentschot W	723-0228
533 Babaki Peter M	L1J 8K3 576-6208
541 De Tseye Rudy	L1J 8K1 576-6208
545 Tangway M	L1J 8K1 436-6991
549 Fowler Lou	L1J 8K1 432-1248
553 Bresson J	L1J 8K1 579-8290
557 Crampsey P J	L1J 8K1 579-5766
560 Wright Packer S	L1J 8K1 728-1927
561 Hull T & C	L1J 8K1 721-9861
564 Rodriguez Jesus	L1J 8K1 720-1770
565 Mc Nally P	L1J 8K1 728-4950
568 Sheppard Stuart	L1J 8K1 576-9807
569 Leung A	L1J 8K1 723-5567
572 Mc Phee Denis	L1J 8K1 725-1408
573 Sheppard Paul	L1J 8K1 720-1620
576 Boutsikakis Peter	L1J 8K1 723-6425
577 Rule Edward H G	L1J 8K1 728-5893
580 Patel Gulam	L1J 8K1 579-3280
581 STEAMER MOBILE CARPET CLEANERS	L1J 8K1 576-2777
584 Plourde Richard	L1J 8K2 432-7281
585 Bischof Harvey	L1J 8K2 432-3535
589 Johanson L	L1J 8K2 432-8134
592 Brusse R	L1J 8K2 571-4161
593 Beauchamp P	L1J 8K2 728-9167
595 Laurence Joao	L1J 8K2 723-9481
597 Smith C	L1J 8K2 743-0750
Todd G	L1J 8K2 725-9134
600 Lounsbury M	L1J 8K2 433-4004
Lounsbury Paul	L1J 8K2 438-1911
605 Glover L	L1J 8K2 576-7960
608 Racine S	L1J 8K2 579-3842
609 Cheesman P & P	L1J 8K2 579-2530
613 Welgan J	L1J 8K2 723-7393
617 Brown Darcy	L1J 8K2 721-3818
621 Augustin R	L1J 8K2 728-6257
627 Mc Murray R	L1J 8K2 404-1270
631 Moses Martin	L1J 8K2 434-7888
635 Cormier R M	L1J 8K2 433-5005
641 Heir R	L1J 8K2 432-3755
645 Singh D	L1J 8K2 438-1444
647 Shalhorth Mike	L1J 7N7 579-7645
649 Ironside Bernard	L1J 8K2 576-3563
657 Gagnon G D	L1J 7N7 579-8186
660 Svajlenko Ron	L1J 7N7 579-9092
661 Knights James	L1J 7N7 723-2385
664 Lock John	L1J 7N7 721-1887
667 ABDON SERVICES INC	L1J 7N7 404-2698
Solomon R	L1J 7N7 404-0180
668 Cory D	L1J 7N7 576-5646
672 Holt John A	L1J 7N7 436-6742
673 Newell Henry J	L1J 7N7 576-6965
676 Spee R	L1J 7N7 723-1494
677 West Andrew	L1J 7N7 571-3834
680 Kilney N W	L1J 7N7 728-5023
681 Stone Randy	L1J 7N7 571-5535
684 Collins L	L1J 7N7 579-7442
685 Jemmany John	L1J 7N7 579-4556
686 Whitman George Wm	L1J 7N9 723-2914
691 Luski Howard	L1J 7N9 434-6034
695 Richard George	L1J 7N9 728-0502
699 Mac Intyre R	L1J 7N9 576-2950
703 Dong William	L1J 7N9 728-8873
707 Mullin Ford A	L1J 7N9 571-3788
711 Mazzotta Gaetano	L1J 7N9 728-9065
715 James P	L1J 7N9 571-3550
718 Bell Frank R	L1J 7N9 571-3293
719 Lemon D F	L1J 7N9 436-3184
722 Pascoe D	L1J 7N8 725-7005
723 Muller Harald	L1J 7N8 721-9976
725 Halliday A M	L1J 7N8 728-1955
727 SHADESMARKERS	L1J 7N9 576-7017
WINDOW SHOP THE	L1J 7N9 576-7017
Campbell B	L1J 7N9 579-5132
Lloyd Douglas	L1J 7N8 576-5019
730 Salomone R	L1J 7N9 576-7608
731 Wilson Alan	L1J 7N8 728-614
734 Brown D	L1J 7N8 571-7728
738 Kennedy J	L1J 7N8 725-6087
742 Lexington D	L1J 7N8 728-6087
745 Bemis C	L1J 7N8 579-4000
749 Goodman M	L1J 7N2 728-3943
750 Gazdik D C	L1J 7N2 576-7979
759 Philipew E	L1J 7N2 728-2703
763 Sutherland M	L1J 7N2 725-2326
767 Bodashtsky Eldon	L1J 7N2 576-6495

BUSINESSES 4 HOUSEHOLDS 84

WHEATSHEAF LANE (P)

1231 Rutlis R	L1X 1E1 831-6399
1233 Neahr V	L1X 1E1 839-0490
1237 Crook	L1X 1E1 837-2537
1239 Jolly B	L1X 1E1 831-4851

HOUSEHOLDS 4

WHEELHOUSE DR (NC)

55	1 ALICE'S HAIR	L1B 1B9 623-7993
70	DESIGN	L1B 1B9 697-5806
58	WILMOT CREEK	L1B 1B9 623-6809
2	Swain Robert H	L1B 1B9 697-2047
21	3 Daloe D	L1B 1B9 697-9705
21	4 Kirk J A	L1B 1B9 623-7139
32	5 Morrison John	L1B 1B9 623-4588
32	6 Steele B & I	L1B 1B9 623-6112
35	7 Wilson Sam	L1B 1B9 623-5797
01	8 Mc Mullin F	L1B 1B9 623-4162
05	9 Gelger E	L1B 1B9 623-4980
87	11 Porter T C	L1B 1B9 623-4932
05	12 Smith B	L1B 1B9 623-5406
66	13 Pinner L E	L1B 1B9 623-1924
11	14 Loffhouse M	L1B 1B9 623-0547
11	15 Higgins W E	L1B 1B9 623-9327
96	16 Fernie D	L1B 1B9 623-6873
41	17 Trayanoff W V	L1B 1B9 623-8256
06	18 Nicholson N	L1B 1B9 623-4588
67	19 Freeman C	L1B 1B9 623-9786
76	21 Sisnet John S	L1B 1B9 623-9786
95	BUSINESSES 3	HOUSEHOLDS 18



## Andrew St to Anthony Ct

Anne St (WHITBY) (cont'd)		Annland St (PICKERING) (cont'd)	
24	Michael Tom	668-6187	673 Coffe A G
72	Philip E	668-6187	674 Coffe A J
70	501 Brandon T S	668-6946	675 ACTION GAS SERVICES
19	503 Sullivan J L	668-6949	Deane C
26	706 D'Alleva A	668-2291	678 Hagg John
04	710 Lambert J T	430-0913	682 Perrin L
92	714 Salt B P	668-3059	683 Poulton J
92	718 Luk V	668-8548	684 Brady Michael
68	722 Wolf Harold	668-0737	685 MIKE'S MARINE SERVICES
80	725 Lottin C	668-7960	695 Edwards D
86	807 Lowe Robt	668-6669	696 Piper D
86	809 Thompson F L	668-3835	697 Weesley F
40	810 Vasconez A	668-3564	700 Camacho Brian
27	811 Burns Gary	668-6201	702 Cudmore N
44	813 Kring F	668-5423	703 Ramsey G Jr
40	814 Lennox P	668-1035	705 Larmann M
35	815 Chapman M A	668-5625	706 Hall C & M
88	818 Lawrence D	668-4439	707 Bowen R P
14	Valeriano O	668-2583	709 Hegarty Francis T
12	822 O'Neil K	430-6874	710 Ford Wayne
71	826 Gibson J	668-4591	714 Matthews D M
52	903 Harris W	668-1748	716 Lada S
64	905 Fuester R	668-9564	718 Sancto K
20	907 Bird Sherman D	668-4361	720 Tobin G
68	908 Lusk K W	668-3001	722 Bunker George
75	Russell R	668-3428	724 Vlachos George
46	909 Farrow T	668-4111	725 Molica S
64	911 Chinn L	668-0448	726 Parke W
30	913 Percy Lloyd	668-3525	727 Cooke D
28	915 Copp Kevin	430-1713	729 Williams E
84	917 Carrone C & M	430-1713	731 Jackson W J
91	919 Joyanop P	668-4861	732 Power B R
52	921 Crowley K	430-1829	733 Rosebush T
96	Rukank D	430-1829	735 Rosebush T N
92	Drew F & A	668-9915	734 Vanleusen J C
156	NEUROBROMATOSIS		735 Moodie Jim
157	SOCIETY OF ONTARIO	430-6141	736 Moodie Jim
81	925 Hughes S	668-5769	738 MacLeod Donald
158	Kellar Tyrone	668-3052	739 Altman Brian
122	927 Jackson Gary	668-0712	740 HOUSEHOLDS 75
140	928 Jackson Gary	668-0712	741 HOUSEHOLDS 76
154	929 Jackson Gary	668-0712	742 HOUSEHOLDS 77
154	930 Jackson Gary	668-0712	743 HOUSEHOLDS 78
154	931 Jackson Gary	668-0712	744 HOUSEHOLDS 79
154	932 Jackson Gary	668-0712	745 HOUSEHOLDS 80
154	933 Jackson Gary	668-0712	746 HOUSEHOLDS 81
154	934 Jackson Gary	668-0712	747 HOUSEHOLDS 82
154	935 Jackson Gary	668-0712	748 HOUSEHOLDS 83
154	936 Jackson Gary	668-0712	749 HOUSEHOLDS 84
154	937 Jackson Gary	668-0712	750 HOUSEHOLDS 85
154	938 Jackson Gary	668-0712	751 HOUSEHOLDS 86
154	939 Jackson Gary	668-0712	752 HOUSEHOLDS 87
154	940 Jackson Gary	668-0712	753 HOUSEHOLDS 88
154	941 Jackson Gary	668-0712	754 HOUSEHOLDS 89
154	942 Jackson Gary	668-0712	755 HOUSEHOLDS 90
154	943 Jackson Gary	668-0712	756 HOUSEHOLDS 91
154	944 Jackson Gary	668-0712	757 HOUSEHOLDS 92
154	945 Jackson Gary	668-0712	758 HOUSEHOLDS 93
154	946 Jackson Gary	668-0712	759 HOUSEHOLDS 94
154	947 Jackson Gary	668-0712	760 HOUSEHOLDS 95
154	948 Jackson Gary	668-0712	761 HOUSEHOLDS 96
154	949 Jackson Gary	668-0712	762 HOUSEHOLDS 97
154	950 Jackson Gary	668-0712	763 HOUSEHOLDS 98
154	951 Jackson Gary	668-0712	764 HOUSEHOLDS 99
154	952 Jackson Gary	668-0712	765 HOUSEHOLDS 100
154	953 Jackson Gary	668-0712	766 HOUSEHOLDS 101
154	954 Jackson Gary	668-0712	767 HOUSEHOLDS 102
154	955 Jackson Gary	668-0712	768 HOUSEHOLDS 103
154	956 Jackson Gary	668-0712	769 HOUSEHOLDS 104
154	957 Jackson Gary	668-0712	770 HOUSEHOLDS 105
154	958 Jackson Gary	668-0712	771 HOUSEHOLDS 106
154	959 Jackson Gary	668-0712	772 HOUSEHOLDS 107
154	960 Jackson Gary	668-0712	773 HOUSEHOLDS 108
154	961 Jackson Gary	668-0712	774 HOUSEHOLDS 109
154	962 Jackson Gary	668-0712	775 HOUSEHOLDS 110
154	963 Jackson Gary	668-0712	776 HOUSEHOLDS 111
154	964 Jackson Gary	668-0712	777 HOUSEHOLDS 112
154	965 Jackson Gary	668-0712	778 HOUSEHOLDS 113
154	966 Jackson Gary	668-0712	779 HOUSEHOLDS 114
154	967 Jackson Gary	668-0712	780 HOUSEHOLDS 115
154	968 Jackson Gary	668-0712	781 HOUSEHOLDS 116
154	969 Jackson Gary	668-0712	782 HOUSEHOLDS 117
154	970 Jackson Gary	668-0712	783 HOUSEHOLDS 118
154	971 Jackson Gary	668-0712	784 HOUSEHOLDS 119
154	972 Jackson Gary	668-0712	785 HOUSEHOLDS 120
154	973 Jackson Gary	668-0712	786 HOUSEHOLDS 121
154	974 Jackson Gary	668-0712	787 HOUSEHOLDS 122
154	975 Jackson Gary	668-0712	788 HOUSEHOLDS 123
154	976 Jackson Gary	668-0712	789 HOUSEHOLDS 124
154	977 Jackson Gary	668-0712	790 HOUSEHOLDS 125
154	978 Jackson Gary	668-0712	791 HOUSEHOLDS 126
154	979 Jackson Gary	668-0712	792 HOUSEHOLDS 127
154	980 Jackson Gary	668-0712	793 HOUSEHOLDS 128
154	981 Jackson Gary	668-0712	794 HOUSEHOLDS 129
154	982 Jackson Gary	668-0712	795 HOUSEHOLDS 130
154	983 Jackson Gary	668-0712	796 HOUSEHOLDS 131
154	984 Jackson Gary	668-0712	797 HOUSEHOLDS 132
154	985 Jackson Gary	668-0712	798 HOUSEHOLDS 133
154	986 Jackson Gary	668-0712	799 HOUSEHOLDS 134
154	987 Jackson Gary	668-0712	800 HOUSEHOLDS 135
154	988 Jackson Gary	668-0712	801 HOUSEHOLDS 136
154	989 Jackson Gary	668-0712	802 HOUSEHOLDS 137
154	990 Jackson Gary	668-0712	803 HOUSEHOLDS 138
154	991 Jackson Gary	668-0712	804 HOUSEHOLDS 139
154	992 Jackson Gary	668-0712	805 HOUSEHOLDS 140
154	993 Jackson Gary	668-0712	806 HOUSEHOLDS 141
154	994 Jackson Gary	668-0712	807 HOUSEHOLDS 142
154	995 Jackson Gary	668-0712	808 HOUSEHOLDS 143
154	996 Jackson Gary	668-0712	809 HOUSEHOLDS 144
154	997 Jackson Gary	668-0712	810 HOUSEHOLDS 145
154	998 Jackson Gary	668-0712	811 HOUSEHOLDS 146
154	999 Jackson Gary	668-0712	812 HOUSEHOLDS 147
154	1000 Jackson Gary	668-0712	813 HOUSEHOLDS 148
154	1001 Jackson Gary	668-0712	814 HOUSEHOLDS 149
154	1002 Jackson Gary	668-0712	815 HOUSEHOLDS 150
154	1003 Jackson Gary	668-0712	816 HOUSEHOLDS 151
154	1004 Jackson Gary	668-0712	817 HOUSEHOLDS 152
154	1005 Jackson Gary	668-0712	818 HOUSEHOLDS 153
154	1006 Jackson Gary	668-0712	819 HOUSEHOLDS 154
154	1007 Jackson Gary	668-0712	820 HOUSEHOLDS 155
154	1008 Jackson Gary	668-0712	821 HOUSEHOLDS 156
154	1009 Jackson Gary	668-0712	822 HOUSEHOLDS 157
154	1010 Jackson Gary	668-0712	823 HOUSEHOLDS 158
154	1011 Jackson Gary	668-0712	824 HOUSEHOLDS 159
154	1012 Jackson Gary	668-0712	825 HOUSEHOLDS 160
154	1013 Jackson Gary	668-0712	826 HOUSEHOLDS 161
154	1014 Jackson Gary	668-0712	827 HOUSEHOLDS 162
154	1015 Jackson Gary	668-0712	828 HOUSEHOLDS 163
154	1016 Jackson Gary	668-0712	829 HOUSEHOLDS 164
154	1017 Jackson Gary	668-0712	830 HOUSEHOLDS 165
154	1018 Jackson Gary	668-0712	831 HOUSEHOLDS 166
154	1019 Jackson Gary	668-0712	832 HOUSEHOLDS 167
154	1020 Jackson Gary	668-0712	833 HOUSEHOLDS 168
154	1021 Jackson Gary	668-0712	834 HOUSEHOLDS 169
154	1022 Jackson Gary	668-0712	835 HOUSEHOLDS 170
154	1023 Jackson Gary	668-0712	836 HOUSEHOLDS 171
154	1024 Jackson Gary	668-0712	837 HOUSEHOLDS 172
154	1025 Jackson Gary	668-0712	838 HOUSEHOLDS 173
154	1026 Jackson Gary	668-0712	839 HOUSEHOLDS 174
154	1027 Jackson Gary	668-0712	840 HOUSEHOLDS 175
154	1028 Jackson Gary	668-0712	841 HOUSEHOLDS 176
154	1029 Jackson Gary	668-0712	842 HOUSEHOLDS 177
154	1030 Jackson Gary	668-0712	843 HOUSEHOLDS 178
154	1031 Jackson Gary	668-0712	844 HOUSEHOLDS 179
154	1032 Jackson Gary	668-0712	845 HOUSEHOLDS 180
154	1033 Jackson Gary	668-0712	846 HOUSEHOLDS 181
154	1034 Jackson Gary	668-0712	847 HOUSEHOLDS 182
154	1035 Jackson Gary	668-0712	848 HOUSEHOLDS 183
154	1036 Jackson Gary	668-0712	849 HOUSEHOLDS 184
154	1037 Jackson Gary	668-0712	850 HOUSEHOLDS 185
154	1038 Jackson Gary	668-0712	851 HOUSEHOLDS 186
154	1039 Jackson Gary	668-0712	852 HOUSEHOLDS 187
154	1040 Jackson Gary	668-0712	853 HOUSEHOLDS 188
154	1041 Jackson Gary	668-0712	854 HOUSEHOLDS 189
154	1042 Jackson Gary	668-0712	855 HOUSEHOLDS 190
154	1043 Jackson Gary	668-0712	856 HOUSEHOLDS 191
154	1044 Jackson Gary	668-0712	857 HOUSEHOLDS 192
154	1045 Jackson Gary	668-0712	858 HOUSEHOLDS 193
154	1046 Jackson Gary	668-0712	859 HOUSEHOLDS 194
154	1047 Jackson Gary	668-0712	860 HOUSEHOLDS 195
154	1048 Jackson Gary	668-0712	861 HOUSEHOLDS 196
154	1049 Jackson Gary	668-0712	862 HOUSEHOLDS 197
154	1050 Jackson Gary	668-0712	863 HOUSEHOLDS 198
154	1051 Jackson Gary	668-0712	864 HOUSEHOLDS 199
154	1052 Jackson Gary	668-0712	865 HOUSEHOLDS 200
154	1053 Jackson Gary	668-0712	866 HOUSEHOLDS 201
154	1054 Jackson Gary	668-0712	867 HOUSEHOLDS 202
154	1055 Jackson Gary	668-0712	868 HOUSEHOLDS 203
154	1056 Jackson Gary	668-0712	869 HOUSEHOLDS 204
154	1057 Jackson Gary	668-0712	870 HOUSEHOLDS 205
154	1058 Jackson Gary	668-0712	871 HOUSEHOLDS 206
154	1059 Jackson Gary	668-0712	872 HOUSEHOLDS 207
154	1060 Jackson Gary	668-0712	873 HOUSEHOLDS 208
154	1061 Jackson Gary	668-0712	874 HOUSEHOLDS 209
154	1062 Jackson Gary	668-0712	875 HOUSEHOLDS 210
154	1063 Jackson Gary	668-0712	876 HOUSEHOLDS 211
154	1064 Jackson Gary	668-0712	877 HOUSEHOLDS 212
154	1065 Jackson Gary	668-0712	878 HOUSEHOLDS 213
154	1066 Jackson Gary	668-0712	879 HOUSEHOLDS 214
154	1067 Jackson Gary	668-0712	880 HOUSEHOLDS 215
154	1068 Jackson Gary	668-0712	881 HOUSEHOLDS 216
154	1069 Jackson Gary	668-0712	882 HOUSEHOLDS 217
154	1070 Jackson Gary	668-0712	883 HOUSEHOLDS 218
154	1071 Jackson Gary	668-0712	884 HOUSEHOLDS 219
154	1072 Jackson Gary	668-0712	885 HOUSEHOLDS 220
154	1073 Jackson Gary	668-0712	886 HOUSEHOLDS 221
154	1074 Jackson Gary	668-0712	887 HOUSEHOLDS 222
154	1075 Jackson Gary	668-0712	888 HOUSEHOLDS 223
154	1076 Jackson Gary	668-0712	889 HOUSEHOLDS 224
154	1077 Jackson Gary	668-0712	890 HOUSEHOLDS 225
154	1078 Jackson Gary	668-0712	891 HOUSEHOLDS 226
154	1079 Jackson Gary	668-0712	892 HOUSEHOLDS 227
154	1080 Jackson Gary	668-0712	893 HOUSEHOLDS 228
154	1081 Jackson Gary	668-0712	894 HOUSEHOLDS 229
154	1082 Jackson Gary	668-0712	895 HOUSEHOLDS 230
154	1083 Jackson Gary	668-0712	896 HOUSEHOLDS 231
154	1084 Jackson Gary	668-0712	897 HOUSEHOLDS 232
154	1085 Jackson Gary	668-0712	898 HOUSEHOLDS 233
154	1086 Jackson Gary	668-0712	899 HOUSEHOLDS 234
154	1087 Jackson Gary	668-0712	900 HOUSEHOLDS 235
154	1088 Jackson Gary	668-0712	901 HOUSEHOLDS 236
154	1089 Jackson Gary	668-0712	902 HOUSEHOLDS 237
154	1090 Jackson Gary	668-0712	903 HOUSEHOLDS 238
154	1091 Jackson Gary	668-0712	904 HOUSEHOLDS 239
154	1092 Jackson Gary	668-0712	905 HOUSEHOLDS 240
154	1093 Jackson Gary	668-0712	906 HOUSEHOLDS 241
154	1094 Jackson Gary	668-0712	907 HOUSEHOLDS 242
154	1095 Jackson Gary	668-0712	908 HOUSEHOLDS 243
154	1096 Jackson Gary	668-0712	909 HOUSEHOLDS 244
154	1097 Jackson Gary	668-0712	910 HOUSEHOLDS 245
154	1098 Jackson Gary	668-0712	911 HOUSEHOLDS 246
154	1099 Jackson Gary	668-0712	912 HOUSEHOLDS 247
154	1100 Jackson Gary	668-0712	913 HOUSEHOLDS 248
154	1101 Jackson Gary	668-0712	914 HOUSEHOLDS 249
154	1102 Jackson Gary	668-0712	915 HOUSEHOLDS 250
154	1103 Jackson Gary	668-0712	916 HOUSEHOLDS 251
154	1104 Jackson Gary	668-0712	917 HOUSEHOLDS 252
154	1105 Jackson Gary	668-0712	918 HOUSEHOLDS 253
154	1106 Jackson Gary	668-0712	919 HOUSEHOLDS 254
154	1107 Jackson Gary	668-0712	920 HOUSEHOLDS 255
154	1108 Jackson Gary	668-0712	921 HOUSEHOLDS 256
154	1109 Jackson Gary	668-0712	922 HOUSEHOLDS 257
154	1110 Jackson Gary	668-0712	923 HOUSEHOLDS 258
154	1111 Jackson Gary	668-0712	924 HOUSEHOLDS 259
154	1112 Jackson Gary	668-0712	925 HOUSEHOLDS 260
154	1113 Jackson Gary	668-0712	926 HOUSEHOLDS 261
154	1114 Jackson Gary	668-0712	927 HOUSEHOLDS 262
154	1115 Jackson Gary	668-0712	928 HOUSEHOLDS 263
154	1116 Jackson Gary	668-0712	929 HOUSEHOLDS 264
154	1117 Jackson Gary	668-0712	930 HOUSEHOLDS 265
154	1118 Jackson Gary	668-0712	931 HOUSEHOLDS 266
154	1119 Jackson Gary	668-0712	932 HOUSEHOLDS 26



## Coles Av to Concession 10 Rd

Columbus Rd W (BROOKLYN) (cont'd)	
Wright Don	655-4996
1120 Dennis H	655-3487
1225 Barred A G	655-3215
HOUSEHOLDS 28	BUSINESSES 1
Columbus Rd W (COLUMBUS)	
27 Bouchard J A S	655-8229
135 Kurey Frank	655-5818
201 Davis H	655-3118
721 Webber Grant	655-4657
637 Liobacher Ernest J	655-0156
105 Neely K E	655-8639
42 Lawson J	655-4668
552 Kellar R A	655-3845
672 WINDOW WORKS	BUSINESSES 1
924 HOUSEHOLDS 7	
Colwell Cir (BLACKSTOCK)	
10 Harper Douglas	956-0058
18 Trunka Donald E	956-5046
24 Thornton M	956-4857
38 Lucas L D	956-5009
46 Skoa Glen	956-0042
56 Dolman R S	956-0050
78 Morrow Wm A	956-4627
80 Bowman W Russell	956-5077
84 Mullins K	956-5578
88 Lane P & M	956-0144
84 Lyle J	956-4626
100 Brock Robert H	956-0234
HOUSEHOLDS 13	
Commerce St (PICKERING)	
1278 Wood B	420-1522
A Bower J	637-0112
1279 Froe Gary	420-9785
1280 Klinger R	420-6684
Murphy D	420-2516
1280 Wanner James	637-2413
B Porter D	637-2413
1281 Edmond G W	637-8270
1282 Secord B	637-2843
1284 Colley H	637-2065
1285 HONEYCRAFT	
WOODWORKING	637-8145
Honey R G	637-8145
1286 Lubker Dirk	420-6743
1287 Dakin B	637-2614
1288 Dennis M	420-2683
B Dennison C	637-2447
1290 Fountain K	637-1464
1291 Jensen Lof	637-0765
1292 Moe A	637-6015
1295 PELLOW BUD	637-3034
1296 Fowler M	637-5018
1297 Coyne M	637-0399
1299 Hiseock Vernon	637-7582
1303 Balsdon G & M	631-2390
Hull Paul	637-6921
1311 Campbell J	420-3581
Campbell P	420-1739
1315 Gaulton Ray	420-6313
1318 Baskin C	637-0779
1320 Bonnett B	637-0886
1322 Parie J N	637-5474
1324 Parie N	637-1550
1325 Fisher Taylor	631-0940
1326 Elliott L	420-6293
1327 Rush W	420-7435
1328 Dempsey R T	637-3338
1329 Fowler Keith A	637-1809
Fowler Kevin	420-2378
HOUSEHOLDS 36	BUSINESSES 2
Commercial (AJAX)	
1 Miller George A	619-3399
44 DOT'S SPOT RESTAURANT	686-3921
48 SQUARE BOY PIZZA & SUBS	680-3333
50 BURNS & MORTON	
INSURANCE BROKERS LTD	666-7924
Chase George Accountant	666-2407
DURHAM REGION RSCSB	683-7713
Graham McKenzie Elizabeth	427-8880
Greening W J Lwy	683-7037
MORTON & BURNS	
INSURANCE BROKERS LTD	683-7924
STATE FARM INSURANCE	
COMPANIES	427-8880
SURO COMPANY	
PROPERTY MANAGEMENT	427-4890
Steve Awadalla	426-6023
THOMAS AND CHASE	
ASSOCIATES	666-2407
Yanich James R Bankruptcy	
Trustee	619-1473
81 Hanfta Jeff M	428-1690
68 TRILLIUM FLORIST INC	427-4717
72 CHRISTINE'S DELI	686-3324
69 RANCH BAR & GRILL THE	619-2138
95 BEER STORE THE	683-2960
125 COMMERCIAL AVENUE	
PRINTING	427-2378
130 AJAX PICKERING NEWS	
ADVERTISER	683-5110
NEWS ADVERTISER THE	
DEPT	683-5110
132 A SOCIAL DEVELOPMENT &	
INFORMATION CENTRE	666-2661
136 JOHN HOWARD SOCIETY	427-8165
170 AJAX TEXTILE PROCESSING	
CO LTD	683-5800
HOUSEHOLDS 18	BUSINESSES 18
Community Centre Rd (BALTIMORE)	
Adams C	372-0643
Alexander Frank E	372-2405
Bayan J W	372-6990
Curie Allan C	372-2423
Curie Keith A	372-2448
Draw D	372-5895
Duff Harold F	372-7929
Ferguson Harold	372-2335
Ford Donald R	372-2345
Hartman Ernest	372-2470
McBride T	372-8684
Newton T	372-6178
Robertson Lawrence E	372-9077
Varleyson Jim	372-4206
29 Van Gie Wilam	372-5845
33 Homer B	372-4700
Johnson G	372-4700
37 Adams Lloyd	372-0089
39 Fow T	373-1755
40 Scott S	373-1572

Community Centre Rd (BALTIMORE) (cont'd)	
41 Falworth Richard	372-5688
HOUSEHOLDS 21	
Community Hall (NEWCASTLE)	
NEWCASTLE FAMILY	967-7787
CONNECTION	BUSINESSES 1
HOUSEHOLDS 0	
Conant St (OSHAWA)	
56 CANADIAN CONSERVATORY	
OF MUSIC	723-0101
Whalen R & M	576-1572
32 Parchment M	571-1781
95 Richardson M	432-1624
104 Lapa C	432-9237
105 Myers A	723-3199
Thompson A	432-5566
109 Kelly Stephen	432-5871
110 Macish Steve	728-7047
113 Smith P	721-8554
121 Mitchell William Jr	723-0179
120 Barker D	404-9613
124 Armstrong D J	571-4141
125 Thompson D & L	728-7473
130 Gritter Carl	721-6447
Issa Robert	723-7008
135 Morris R	725-4219
140 Brown M	721-0043
Donaus J	725-0043
141 Cobbett B A	436-3576
Martin M	579-1880
Nichols R B	579-9727
Tomczyk Jerzy	579-8418
201 Demchuk Paul	728-3819
302 Taitol L	728-2737
144 Jones Allan	725-7990
148 Rukaruk R	576-8922
152 Jones Ralph	723-3631
153 Hache M	636-7691
155 Howard V	432-0732
156 Olan Keith	439-0342
159 Higgins L E	723-3586
162 Klapp O	725-7627
163 Connaghan R M	723-6429
168 Yoon T	579-4451
175 Hatch S & B	404-8204
179 Kirkpatrick Lyle	576-6135
183 Pickering K	571-7379
189 Kavanagh F A	725-9632
211 Hechenington J	728-5555
212 Koke Robert	725-3778
213 Wassuk A Jr	571-2635
216 Nickerson M	725-3647
217 Wassuk A Jr	571-6009
220 Roman W	725-0469
221 Turchin M	571-4119
225 Woods Tom	571-4119
228 Lofthouse Craig	571-4119
231 Trapp Edward	571-4119
242 Kulson A	728-6695
Young M	723-2327
243 Mathews R E	576-8654
246 Hene D	721-1977
260 Kuchnik E	723-3345
262 Kiske D	420-7782
265 Oreniak John	725-7627
269 Korobik Mikita	725-7029
290 Jackson D	435-0544
294 Kazy Michael	728-3319
300 Klingbeck Len	728-0311
303 Angelenyuk S	436-7394
316 DURHAM REGION ROMAN	
CATHOLIC SEPARATE	
SCHOOL BOARD	432-8470
316 RESTAURONICS	434-5715
318 Jackson M	434-5468
322 Dickey F S	579-5351
326 Huras M	728-1474
330 Capucho Jose	576-2419
335 Fuke Wam	723-5178
338 Levine Leon J	435-0518
340 Malinik Wm	723-7820
346 Kikan R	725-8503
350 Abramoff Ed	728-0172
Event Tom W	576-9395
351 Martin Dale	728-9636
354 Manzo Benedetto	723-9028
361 Blackett J	726-6084
362 Harsh J	576-0158
365 Ribeiro T	576-4875
372 Pennu M	431-1572
373 Coko C	576-6960
375 Balcan Gene	576-3037
380 Muculski S	576-9862
381 Lee F	723-6670
384 Varty James L	579-0036
385 Ramsey B & T	433-1817
Ramsey Mike	434-1024
388 Taylor H M	728-5900
391 Denis J	723-4524
392 Maiz Isaac	579-2342
396 Schroth W	723-9077
398 Boenayak S	579-3137
400 Latta Terry	576-8666
408 Cyr B	576-5884
HOUSEHOLDS 91	BUSINESSES 3
Concession 10 Rd (BURKETON STATION)	
2148 Sarnowski Paul	263-8069
2154 Demarkar Fred	263-8087
2154 Gunther Rudy	263-8193
2172 Williams Stuart	263-8070
2184 Wad A J	263-8087
2244 Randel B	263-1032
2250 Boudley B	263-4970
HOUSEHOLDS 7	
Concession 10 Rd (HAMPTON)	
1041 Jeanne Richard	263-8344
1500 Shoobridge John	263-2717
1545 Bykark M	263-2680
Adams J	263-4993
1652 Adams Robert G	263-8022
1724 Woodworth Daniel	263-2939
1787 McKay Alan	263-2375
1815 Hancock W	263-4886
1862 Chapman R D	263-8629
1920 Knapp R	263-2686
1941 Jansen S L	263-4728
2006 Cummins Gordon	263-2944
Smith Mary	263-2944
2020 Monson Paul	263-6355
2062 Lupu Tom	263-2491
2103 BEECH'S GARAGE	263-8046

Little Av (BOWMANVILLE) (cont'd)	
66 Herron B	623-3953
68 Schrammweber Jochon	623-8593
69 Stroud E	623-4119
90 Vandemans J & D	623-3325
91 Shotton Tom	623-1251
92 Algure John K	623-4540
94 McManus Barry	623-5074
95 Godfrey D	623-1814
96 Apple Robt	623-2054
97 Rutherford M S	623-4264
98 Smao D	623-9393
100 Carter J	623-9232
HOUSEHOLDS 73	
Littleford St (PICKERING)	
249 Albert K	509-9822
McDonald P A	509-9822
250 Alexowski I	509-4218
251 Manley Larry	509-0039
252 Simons David	509-5069
253 Reilly Peter & Sharyn	509-5997
254 Eranoff F	509-3575
256 Neely K	509-3111
258 Stewart R	509-2650
260 Blomman David	509-2747
262 Leche W J M	509-1480
264 Fitzsimmons Doug	509-1538
265 Carson W	509-1063
268 Roberts Ray	509-2541
276 Sanderson H	509-9046
278 Handman W	509-9042
HOUSEHOLDS 17	
Liverpool Piz (PICKERING)	
PICKERING PHOTO	831-4305
HOUSEHOLDS 0	BUSINESSES 1
Liverpool Rd (PICKERING)	
BEER STORE THE	839-4081
DESIST INFIRMARY	839-5151
La Storie Jesuita	839-3858
64 Leach W	837-0661
175 CAMERON A K &	
ASSOCIATES	831-8281
590 J DOREY'S MAPLE CREEK	
CATERING LTD	839-3552
S & S BOAT REPAIRS &	
REFINISHING	831-9734
591 COOLWATER FARMS LTD	831-0697
629 McCafferty Ben	839-7681
631 Weislock E	839-1222
633 A Lutmer B	839-4730
640 Avie J	839-1484
641 Trester Bernd	420-7106
645 Pudwell Jeff	839-7652
649 Hurreyngh K	839-9685
650 Sanford K	837-0081
656 Rastall S D	831-2429
663 Lunney Z	839-2082
664 Fernandes N	831-9809
666 O'Leary M	839-7474
667 Haines R	839-5392
672 Fortney E	839-2582
675 Powell W J	839-2634
682 GLAD ELECTRIC ENTERPRISE	831-4338
Martin Eugene	839-0875
695 PICKERING UPHOLSTERY	
MFG CO	839-8494
705 ALL SEASONS YACHT SALES	420-2232
717 DURHAM REGN RMN CTHLC	
SPRT SCH BRD (HOLY	
RDAR SCH)	683-6231
753 HOLY REDEEMER SCHOOL	839-5409
McGowan Stuart	837-2666
Russell Paul	420-7054
774 MASSEY'S RESTAURANT	839-5768
776 MEETING HOUSE THE	839-5774
PAWPRINTS DOG SALON	420-5343
VICKY'S HAIR STYLES	839-3806
780 Dorset C F	839-1707
782 Fleming C	420-5106
O'Sullivan C	837-2277
Toscano A	420-2050
784 Macdonald P	831-1318
848 Alston M	831-2099
849 Boyd Henry	839-4511
850 Reid John W	420-5683
851 Dusing G	837-0674
852 Mohammad T	831-3908
853 Ingham D T	837-0847
854 Morgan Alexander	420-8873
857 Schneider P	839-1364
858 Ankenman Grant	839-5558
859 Ireland Dave	837-0383
860 MacLellan J	837-0127
863 Carlson Richard	839-1960
864 Pruthi L	839-4978
865 Laine L	839-5534
866 Oliver D	420-3614
867 Coleman J	420-6877
868 Martin M	420-8751
869 Potter Whymen	839-2991
868 Hansen R M	837-1764
870 Wilkinson R H	839-0844
872 Nahama B	839-5875
Nahama T	831-7948
873 Gikhemal J	839-3219
874 Bayler G	839-6433
876 Hardoo S	420-1703
Reddy Indrie	839-4681
880 Haxtin W	831-6989
881 Rowe R	420-0665
882 Gaine John A	837-6621
Gillen R	839-4774
883 Anthony David	839-5159
884 Corvess B	837-0514
887 Sebastian John	839-7431
888 Hicks Jack	839-6798
891 Lowmyer D W	839-6490
892 H L FERGUSON INDUSTRIAL	
INSULATION LTD	420-6828
893 Mosher E	839-3412
894 Brack A	839-3143
Brack G	839-3143
895 Gilmour S	839-6924
896 Gilmour S	839-6873
897 De Silva V	839-2902
898 De Silva V	420-3373
900 Rowe Brian	839-5119
901 Fumie D	420-9964
902 Fumie D	839-3502
909 Benoit M	831-5975
910 EAST SHORE COMMUNITY	839-2282
CENTRE	839-7323

Liverpool Rd (PICKERING) (cont'd)	
911 Ostee Hubert	837-0819
913 Priede I	420-0306
915 Robinson R	831-8823
917 Sampath A	831-9165
921 London V	837-7764
CAHILL CLAN	837-7814
927 Goodman P	839-5951
JADE DENTAL	
MANAGEMENT INC	420-1254
Leibovitz Barry	839-5951
Weiner Steven	839-5951
928 Nivola Donald C	839-3521
PEACE LUTHERAN CHURCH	839-3521
929 BAY RIDGES MEDICAL	
CENTRE	8



## Platten Blvd (SCUGOG ISLAND) (cont'd)

1	Leblond W	985-1900
2	Leblond W	985-0371
3	Lynch A	985-2046
4	McLean D	985-9365
5	McKendrick M	985-7758
6	McLennan Joseph	985-1207
7	225 McRae D	985-1815
8	Meekes L	985-2025
9	Moher C	985-3914
10	Munro G	985-4991
11	Murray W	985-4016
12	O'Neill M	985-1207
13	O'Neill M	985-4637
14	Powell G	985-9556
15	Price B	985-8352
16	Reynolds N	985-4032
17	Riddell G	985-4292
18	Sackling P	985-1307
19	Sanderson W	985-8701
20	Schwartz M	985-8366
21	Skelly Jim	985-2987
22	Stinson N	985-4856
23	Stramble S	985-0310
24	Symonds M	985-9006
25	Thompson T	985-3031
26	Tullock J	985-1097
27	Volmario D	985-2154
28	Verwoerd Rob	985-1044
29	Walkey L	985-4993
30	Wanamaker D	985-1613
31	White Rodney	985-2663
32	Woodward J	985-4764
33	226 Annand R	985-3290
34	Barker B	985-4809
35	Calvert L	985-8145
36	Kenney Brian	985-8524
37	Shapiro T	985-2262
38	Shapiro S & L	985-7557
39	258 Virtue Barry	985-2781
40	265 Garrow Bruce	985-4812
41	274 Temple C	985-2436
42	283 McConaghie S	985-4728
43	286 Konick J	985-4307
44	Konick J L	985-2706
45	294 Murreau A	985-2599
46	299 Cole D G	985-1584
47	315 Jarman C	985-4769
48	321 Wright D	985-2506
49	340 Richardson J	985-4649
50	343 Coppin Brad	985-7738
51	348 Edwards Gary	985-7715
52	356 Cameron E	985-0867
53	358 Seguin L	985-0867
54	HOUSEHOLDS 91	BUSINESSES 1

## Pleasant View (CAESAREA)

1	9 Summers F K	985-4840
2	16 Hann D	985-0505
3	18 Andrews M	985-1195
4	19 Todd M	985-4599
5	22 Hastings P	985-1080
6	23 Page S	985-4211
7	27 Skinner C	985-9680
8	30 Hoar K	985-0743
9	31 Brack David	985-5270
10	34 Bigelow B & B	985-4196
11	35 Benjamin M	985-1100
12	39 Benjamin Donald	985-4512
13	42 Bilings A & S	985-0343
14	43 Bourgeois T	985-1037
15	50 Laine Bruce	985-4937
16	52 East G	985-0583
17	54 Sherwin T J	985-4370
18	HOUSEHOLDS 17	BUSINESSES 3

## Pleasant St (PICKERING)

1	661 Franklin John	839-6560
2	662 Patterson V	839-9885
3	666 Lawlor Wm	839-1674
4	667 Reaves J	839-1542
5	668 Young Scott	839-8691
6	672 McHaffey D	839-2424
7	673 Campion M	839-2424
8	675 Rnes K	839-2424
9	HOUSEHOLDS 9	BUSINESSES 3

## Plowman Dr (AJAX)

1	1 Hunt J T	683-9714
2	2 Fehr Tim	427-9124
3	5 Webb Brian	683-0938
4	Webb T	619-1842
5	6 Marconzo Dario	427-2721
6	7 Galea Robert	428-9728
7	8 McWalt Anthony	619-1491
8	9 Fleming A P	427-5486
9	10 Papadopoulos Sam	683-5622
10	11 Seid L	427-0785
11	12 Yu Raphael Y	686-9285
12	13 Ho B	428-2282
13	14 Forth C	428-9408
14	15 Rame G	427-7583
15	16 Sharpe M	686-2593
16	17 Lachar A & C	427-0935
17	18 Barnes D	427-9309
18	19 Chynoweth L	427-3155
19	20 Hancock Albert C	428-6175
20	21 Pritchard M	683-2816
21	22 Lais R	427-8427
22	23 Reid S	427-1672
23	24 Bourque G	686-8628
24	25 Wong Sang Jose A	686-2526
25	26 McShane P	428-2160
26	27 Hughes C	427-0458
27	28 C & A REFRIGERATION	427-5916
28	29 Greasley A	686-3246
29	30 Lachance D	619-2896
30	31 Burke K	683-6147
31	32 Kneebone R	619-1390
32	33 Pm D	428-2152
33	34 Johnston A	683-5608
34	35 Vincent Karmen	686-4051
35	36 MacKie A	683-2340
36	37 Singh Satish	686-0326
37	38 DiLuca L	428-2674
38	39 Spafford E	427-6900
39	40 Folkes M	683-4525
40	41 Mitchell A	427-4591
41	42 Robertson Terry	683-1264
42	43 Brynne Robert	619-0645
43	44 Paterkin H	428-9651
44	45 Cowal Rick	428-9651
45	46 Kowal John S	428-9651

## Plowman Dr (AJAX) (cont'd)

47	Donovan A	683-5577
48	Paterson James D	428-8431
49	Matheson M & L	427-7876
50	Reader D	683-5269
51	Zelik A	427-7853
52	Levin P N	686-0816
53	Tischer J	427-9434
54	Pugh R	683-0763
55	MacDonald Jim	427-7133
56	Dimunbro Ron	427-3468
57	Tisel C & R	427-9641
58	151 Kennedy W M	427-0466
59	Levin P N	683-9061
60	HOUSEHOLDS 67	BUSINESSES 1

## Plummer St (PICKERING)

1	1750 ADDMORE OFFICE FURNITURE	831-2100
2	ADDMORE OFFICE SYSTEMS FURNITURE	831-2100
3	AUTO-BITZ PRODUCTS	420-8431
4	KYB INTERNATIONAL LIMITED	420-8685
5	MSI REPROGRAPHICS	420-6918
6	PARMAK PLASTICS INC	831-6340
7	PICKERING BATTERY	539-9364
8	1750 PM LABEL COMPANY INCORPORATED	839-3021
9	2 ALBERTS AUTO RECONDITIONING	831-1022
10	1755 APEX SOUND & LIGHT	831-2739
11	AVTECH DESIGNS	837-5617
12	CURRIE ENGINEERING SUPPLIES	420-1256
13	ELECTRO-STATIC	427-1400
14	MATRIX BENEFIT SERVICES	837-8473
15	PENNY'S BILL AUTO SERVICE	831-2721
16	PROVOST BULK TRANSPORT INC	839-1356
17	SEGUIN CARPET & UPHOLSTERY CLEANERS	428-7917
18	VISION CANADA LTD	420-8219
19	WHITELOCK MARKETING INC	837-1027
20	12 DURHAM DANCE CENTRE	837-2528
21	HOUSEHOLDS 0	BUSINESSES 20

## Plumridge Ct (AJAX)

1	2 Wood S	586-9287
2	3 Baker K	519-3157
3	4 Banavage G	586-0632
4	5 Whitley C	583-8881
5	6 Sobore R A	586-0688
6	7 Carson William J	428-3534
7	8 Vasko Z & D	683-7760
8	9 Dobson I	519-6916
9	10 Clauson S	683-7918
10	11 Egan R P	427-9235
11	12 Pepin W	427-4779
12	13 Shewski R	583-8234
13	14 Sims G	619-1331
14	15 Johnson M F	586-9163
15	16 Bowen T L	686-4942
16	17 Mareschal B J	586-1832
17	18 Brown S	428-9455
18	19 Moore Henry	586-7402
19	20 Singh C R	586-8307
20	21 Surcon B	586-1423
21	22 Douglas S	428-9696
22	23 Boulter K	428-9962
23	24 Wylie K	428-9901
24	25 Henderson James	586-9707
25	26 Jones En	427-7070
26	27 Schwindt H	427-5200
27	28 Newton D G	586-0905
28	29 Stock Dave	427-1948
29	30 Smyth J & K A	683-8276
30	31 Kabana M	519-2247
31	32 Jackson P	519-1961
32	33 McCullough E	683-8450
33	42 McCullough E	428-6389
34	HOUSEHOLDS 34	BUSINESSES 3

## Pochon Av (PORT HOPE)

1	1 Stevenson K	685-9884
2	2 Stewart L	685-7933
3	3 MacAro B	685-8061
4	4 Smith Frederick	685-4544
5	5 McBride Rick	685-7577
6	6 McConnell B	685-9397
7	7 Corner Cat	685-9972
8	8 Hargreaves P	685-5666
9	9 Valcourt Christopher	685-7189
10	10 MacKay J W	685-6876
11	11 Clarke P	685-8501
12	12 Linn S	685-9489
13	13 Edwards P	685-2112
14	14 Fox John B	685-6145
15	15 Embury S	685-1342
16	16 Oleson M F	685-4336
17	17 Tutty C	685-1542
18	18 Tutty G	685-6042
19	19 Howard John	685-2307
20	20 Bell K	685-5002
21	21 Johnson Don	685-6555
22	22 Collins Walker	685-2689
23	23 Tracy C	685-9656
24	24 Rowe R W	685-5811
25	25 Hall Richard	685-8632
26	26 Coulson Kim	685-2918
27	27 Berven Shaun	685-6368
28	28 Sparks Robert F	685-5819
29	29 Gornie L	685-1827
30	30 Gornie L	685-9742
31	31 Chénier D R	685-7575
32	32 Tremblay G J	685-7706
33	33 Brink G	685-9007
34	34 Fortier Victor	685-2703
35	35 Mathews R	685-9183
36	36 Carson T	685-5757
37	37 Thompson Edward	685-9818
38	38 RAGINE LIFE INSURANCE	685-0815
39	39 SECURITIES	685-9658
40	40 Racine Paul J P	685-7630
41	41 Kaplaine Peter	685-9659
42	42 Sanders S D	685-8813
43	43 Montgomery Clive	685-6662
44	44 Clegg Thomas D	685-7472
45	45 Tsielmas J	685-8628
46	46 Smith Bruce A	685-5648
47	47 Johnston Peter	685-0112
48	48 LaFin Gordon	685-5757
49	49 Luffin J	685-9818
50	50 Fitchett B	685-5994
51	51 Fitchett B	685-5994
52	52 Fitchett B	685-5994
53	53 Fitchett B	685-5994
54	54 Fitchett B	685-5994
55	55 Fitchett B	685-5994
56	56 Fitchett B	685-5994
57	57 Fitchett B	685-5994
58	58 Fitchett B	685-5994
59	59 Fitchett B	685-5994
60	60 Fitchett B	685-5994
61	61 Fitchett B	685-5994
62	62 Fitchett B	685-5994
63	63 Fitchett B	685-5994
64	64 Fitchett B	685-5994
65	65 Fitchett B	685-5994
66	66 Fitchett B	685-5994
67	67 Fitchett B	685-5994
68	68 Fitchett B	685-5994
69	69 Fitchett B	685-5994
70	70 Fitchett B	685-5994
71	71 Fitchett B	685-5994
72	72 Fitchett B	685-5994
73	73 Fitchett B	685-5994
74	74 Fitchett B	685-5994
75	75 Fitchett B	685-5994
76	76 Fitchett B	685-5994
77	77 Fitchett B	685-5994
78	78 Fitchett B	685-5994
79	79 Fitchett B	685-5994
80	80 Fitchett B	685-5994
81	81 Fitchett B	685-5994
82	82 Fitchett B	685-5994
83	83 Fitchett B	685-5994
84	84 Fitchett B	685-5994
85	85 Fitchett B	685-5994
86	86 Fitchett B	685-5994
87	87 Fitchett B	685-5994
88	88 Fitchett B	685-5994
89	89 Fitchett B	685-5994
90	90 Fitchett B	685-5994
91	91 Fitchett B	685-5994
92	92 Fitchett B	685-5994
93	93 Fitchett B	685-5994
94	94 Fitchett B	685-5994
95	95 Fitchett B	685-5994
96	96 Fitchett B	685-5994
97	97 Fitchett B	685-5994
98	98 Fitchett B	685-5994
99	99 Fitchett B	685-5994
100	100 Fitchett B	685-5994

## Weyburn Sq (PICKERING) (cont'd)

1	650 Adam B	420-7037
2	652 Beninato L	420-9272
3	654 Hurl K G	831-3231
4	656 Palazzolo C	420-8637
5	658 Halband U	831-2934
6	659 Lann Janice	831-5547
7	660 Dean C K	831-5925
8	661 Belonger D & M	839-7207
9	662 Sauter C & A	831-1363
10	663 Wachter V	831-2453
11	664 Paul Doug	837-0597
12	666 McFarlane R J W	831-6438
13	HOUSEHOLDS 41	BUSINESSES 4

## Wharf St (PICKERING)

1	1275 Gardner Simon J	839-2887
2	1278 Allison W	839-1235
3	1280 Northern Yacht Ltd	420-5569
4	1282 Welfie R	839-1143
5	1283 Feltie John R	831-7628
6	1286 Bartlett D	420-4284
7	1288 Douglas P	839-1413
8	1289 Markham S	420-5063
9	1289 SCARBOROUGH YACHT SERVICES	831-0667
10	1290 Hewitt Stephen J	831-8414
11	1291 Murray S	831-0556
12	1295 Ariango L	420-5440
13	1296 B & H MOBILE MARINE SERVICES	831-1243
14	1297 COMPASS YACHT SALES	420-3079
15	1298 Calvin G J	839-5030
16	1299 Cultural T	839-5049
17	1300 Coutor R	420-652







<b>COLVIN CR-Contd</b>			
46 Clifton A	889-0465	306 Walker A S Holdings Inc	942-2801
47 Rotman Edward	731-9337		
52 Goldfinger Nathan	731-2327	<b>HOUSEHOLD 1</b>	<b>BUSINESSES 7</b>
53 Alexander Laurence	731-3228	<b>COMMERCE ST (PICKERING)-</b>	
54 Collins M	889-7241	1278 Leth L	420-0885
57 Pin V	889-4906	1278 Kirby Wm	839-3177
58 Temila L	731-7413	1278 Shaw Brent	831-6732
61 De Bora David	731-3465	1280 Murphy D	839-3634
65 Hochman P	731-2426	1280 Branton K L	420-7060
66 Borkovsky E	881-4978	*Gilbert Daniel T	420-9560
69 Borkovsky E	889-8246	Wheeler James	420-2616
*Unicom Marketing		1281 Edmiston G W	839-6270
Services		1284 Colley H	839-2059
73 Weiner Henah	731-0145	1285 Honey R G	839-8145
77 Slinger D	731-6578	1286 Lubker Dirk	420-5743
85 Sidenberg E & J	731-0529	1287 Le Dez V	420-1608
86 Sidenberg Jay	731-7096	1288 Dennis Monica	839-2447
89 Lupas T	889-6317	1288 Denison C	839-1464
93 Philoephie J	731-4495	1290 Fountain Thomas	831-6264
94 Novick L	731-0453	1291 Allan Robert	839-0766
97 Zori Lorne	731-0453	Jensen Lell	839-0015
98 David K	731-0453	1292 Moss A	420-2743
101 Walabod G	889-1780	1295 Fellow Bud	420-6347
102 Gilly Marvin	731-2909	1296 Blair J	839-7813
106 Tennenbaum Menachem	881-1826	1297 Coyle M	839-2862
108 Chichelnik M	889-2390	1298 Loewen Rick	831-2360
*Chichelnik Michael	881-2396	1300 Balson M	420-2218
Glickman I	731-3211	1303 Tizzard Richard	420-3009
*Rasooly L	731-3211	1307 Pullard John Joseph	420-7048
Rebekah Shari	889-6644	Foulton T	831-6629
111 Malt B	731-2522	1311 Kyrne Michael B	420-6318
115 Landau Stephen	889-4181	1315 Gaulton Ray	831-0779
118 Boyle Chas	889-0615	1318 Baladon C	831-5455
119 Gordon Allan J & M	889-6113	1319 Blanchard R	831-4994
122 Daniel Steven	889-2081	1320 Bennett B	839-7625
123 Bernholz J & S	731-2880	1321 Theodorious George	839-5474
125 Turk D	731-7177	1322 Paris J N	839-1650
127 Zione Sidney M	731-2369	1324 Paris N	420-3208
130 Abramowitz J	889-3699	1325 Pajunen E	831-2223
131 Gertbein M J	731-7177	1326 Burns S	420-7435
134 Reznovitz J	889-9491	1327 Murray W	420-4236
135 Kochberg P	731-2187	1328 Dempsey F	839-2888
136 Moco Michael	731-2307	Dempsey R T	420-2378
138 Sandier J James	731-2307	1329 Fowler Kevin	839-1818
142 Baker A S	731-2307	Spurrell John B	
143 Berman Elliott	731-2307		
146 Kikas A	881-7092	<b>HOUSEHOLDS 40</b>	<b>BUSINESS 1</b>
147 Alberg Leo	886-1628	<b>COMMERCE VALLEY DR</b>	
150 Groes J	731-7859	<b>(THORNHILL)-</b>	
154 Berger Alan	731-9217	*Dalcon Construction Job	882-2019
155 Berger Jeffrey	881-6226	*Monarch Construction Job	
156 Moskowitz Willie	881-1716	Site	731-6214
705 Tannenbaum Shula	881-2797	*Raffa Structures Ltd	882-4389
		106 Ontario Family Guidance	
		Centre Inc	886-2157
<b>HOUSEHOLDS 66</b>	<b>BUSINESSES 6</b>	60 Commerce Valley Court	886-9750
<b>COMANCHE RD (MISSISSAUGA)-</b>		Inc Job Site	731-4091
500 Shipp Harold G	278-7296	*Net Electric Job Site	
506 Martin Wm F	274-0776	75 Cole Sherman &	
510 Stuart Gordon H	274-2089	Associates Consulting	882-4401
516 Oxtun R	274-0258	Engineers &	
525 Atkinson Wm L	278-7533	80 Fodor Engineering Div Of	
536 Gattinger W	274-4284	Marshall MacKlin	882-0055
541 Watt R M	278-9059	Monaghan	886-7258
546 Rowell Ralph B	274-4262	*H & R Development	882-1100
551 Nan Y Company Inc	271-4596	*Marshall MacKlin	
554 Wu Y C	274-1710	Monaghan Limited	
561 Reid D R	274-1710	<b>HOUSEHOLD 1</b>	<b>BUSINESSES 9</b>
566 Anchor Home Marketing		<b>COMMERCIAL AV (AJAX)-</b>	
Consultants Inc	274-4074	44 Palace Steak & Coffee	
Hohn W Herbert	274-4516	Shop	686-3621
		48 Square Boy Pizza & Subs	683-3333
<b>HOUSEHOLDS 11</b>	<b>BUSINESSES 2</b>	50 Abtainers Insurance-	
<b>COME BY CHANCE MEWS</b>		Burns & Mortson	583-7924
<b>(MISSISSAUGA)-</b>		Harris Harding & Bickers	
1 Canton E W	826-3760	Ltd	428-3222
2 Crabtree David	858-0678	*Johansen Industries	428-3240
3 Field Howard	542-1236	*212 Ajax-Pickering	
4 Kapor Shukla	826-1467	Association For	
5 Smith W John	858-9770	Community Living A	427-3300
6 Newbigging James	567-7056	Co Ltd	586-2630
Tyndall L	826-6543	*Town Taxi	428-2797
7 Tibbits D	826-7260	64 Bun King Bakery	683-0376
8 Benetese E	567-4918	66 Magic Shadows Video Inc	427-9648
9 Sykes C	821-2778	68 Trillium Florist Inc Ajax	
10 Quenel L	826-3849	Location	427-4717
12 Shannon George T	821-2349	72 Christine Deli	586-3324
13 Rickman Ronald	567-0109	74 Liquor Control Board Of	
14 Dilda C	821-3069	Ontario	583-5370
15 Plunkett R	821-0225	80 Oscar Seafood & Steak	
17 Lawrence G T	826-7867	House	427-8770
<b>HOUSEHOLDS 16</b>		90 Smith & Nephew Inc	583-3150
<b>COMMERCE BLVD</b>		95 Brewster Retail Store	583-2960
<b>(MISSISSAUGA)-</b>		*B1 Big Brothers Of Ajax &	
*Of Toronto	828-5257	Pickering	586-2871
5090 Integral Erection	238-0007	128 Janis Mitchell Kitchens	428-0930
Services Limited		130 Ajax Pickering News	683-6110
<b>BUSINESSES 2</b>		Advertiser	686-2661
<b>COMMERCE CR (ACTON)-</b>		132a Social Development &	
4 Laling Mia	853-4970	Information Centre	586-1515
6 Commercial Interloch Ltd	853-0770	134 Canadian Cancer Society	
8 Acton Steel Limited	853-1237	136 National Accounts	428-6623
20 Kmr Concrete	853-3200	Control	427-0379
Mueller Industries Inc	853-0610	140 P S C Moulding	
*Perma Paving Stone Co	853-4133	Corporation	583-6800
21 E C F Metal Fabricators		170 Ajax Textile Processing	428-9286
Ltd	853-3003	Co Ltd	
24 Hulton Hills Mfg	853-1907	Shaban-Serra Ltd	
28 Jet Industrial	853-2733	<b>HOUSEHOLDS 9</b>	<b>BUSINESSES 15</b>
29 Alcot Plastics Ltd	853-3228	<b>COMMERCIAL ST (BOLTON)-</b>	
30 Mold Vision Ltd	853-2241	*Benson Steel Limited	857-0684
North Hulton Tool & Die	853-4490	*Bolton Metal Products	857-6390
33 C Can Power Systems Inc	853-4000	*Module A Waste	
Stored Energy Batteries &		Management Service	857-3811
Systems Inc	853-3250	*Tri Krete Coatings	857-6601
60 Galvost Manufacturing	853-3540	Company Plant	
69 Metro Pavement Markings	853-3650	<b>HOUSEHOLDS 2</b>	<b>BUSINESSES 2</b>
Ltd	853-2960	<b>COMMERCIAL ST (MILTON)-</b>	
73 Industrial Ready Mix Inc		15 Milton Coin Op Car Wash	875-0234
<b>HOUSEHOLDS 10</b>	<b>BUSINESSES 7</b>	18 Bob S Auto Service	875-7928
<b>COMMERCE RD</b>		25 Brennan Don	875-5180
<b>(ORANGEVILLE)-</b>		Brennan H	875-1241
*Greening Donald Co Ltd	941-1920	Encore Printing &	
5 Delder Industrial Supplies	941-0730	Graphics	875-2266
9 Ro Tyne Chemical	941-7141	*Gregg T	875-1977
Corporation		*Mary Joe Hair Design	876-4303
19 Van Edmond	942-3030	36 Windmiller H	878-9433
Construction Co Ltd		37 Colgan E E	878-3464
23 Jims Tune Up & Repair	942-3600	43 Milton Lawn Bowling	878-5300
Shop		46 Morley Harvey	878-6745
*Krown Rust Control	942-3561	55 Anderson Horace	878-3430
Center	941-0274		
33 O & S Fibreglas			

<b>LIVEOAK DR-Contd</b>			
1521 Clutchey S	278-5024	Catalina Yacht	420-2141
1528 Koep Robert	278-7253	S & S Boat Repairs &	
1529 Hill K	891-2846	Refinishing	831-9734
1532 Wood F T	274-9669	601 Coolwater Farms Ltd	831-0697
1533 Blake Henry E	274-0348	629 McAfferty Ben	836-7681
1538 Patterson W A	278-9813	631 Weislock E	836-1222
1539 Cleckowick Richard	274-1714	633a Luttmer B	839-4730
*Rees M	271-8736	640 Avila R	839-1484
1544 Jakubczyk J M	271-0272	641 Steiny Boats	839-6273
1545 Hampel W K	278-1870	646 Toms Brian	831-6660
1550 Raposo J	278-4482	649 Harrysingh K	839-9656
1551 Patten Doug	274-9428	650 Harrysingh S	831-1090
1556 Daughton R John	278-0130	653 Cobbledick S	420-1845
1567 Mulheron J P	278-0789	655 Rarall S D	831-2426
1562 Derlago A	278-0649	664 Lunney Z	839-2082
1563 Van Vliet Wm	278-4482	665 O'Leary M	420-9738
1575 Higashi G	278-3724	667 Rampulla A	420-7474
1576 Tod W B	278-5364	668 Stark H	839-3170
1579 Lopinski H M	274-4660	672 Fortney E	839-6360
1580 Miller John P	274-1226	675 Powell W J	839-2682
Miller Peter P	278-1246	682 Glad Electric Enterprise	839-2634
1583 Thompson B P	278-3229	683 Martin Eugene	831-4338
1586 Dyck Herm E	274-3003	684 Martin G B	839-0875
1587 Sturm Peter V	271-3412	685 Stapley Chris	839-9530
1590 Church G B	274-3528	686 Pickering Upholstery Mfg	420-6527
1591 Almal Mechanical	271-0683	Co	839-8404
Services Ltd	891-0081	705 Regatta Yacht Sales Ltd	420-6106
Tennese John F	274-5261	715 Cameron & Fleming	831-0110
1595 Sekalski S & I	271-4448	747 Durham Region Roman	831-8281
1596 Chin W A	278-3956	Catholic Separate School	
1600 Vandermey W A	274-0448	Boar	683-6231
1601 Wuertth W J Dr	278-9633	Holy Redeemer School	839-6490
1606 Wardle S C	278-5642	755 Doherty Khalil	839-4192
1607 Rut M	891-2873	757 Van Den Berg M	839-7991
1610 Perry H W	278-5012	760 Cook H T	839-1778
1611 Smith T D	278-5004	774 Masses Restaurant	839-6766
1616 Feeney C A P	278-1202	*Mikes Variety	839-6009
1617 Pussord W	278-6716	776 Niagara Place	839-4744
1620 Gody Robert J	278-8510	Nicholson Jim Insurance	839-1271
1621 Borden W	278-0649	*Renates Delicatessen	831-9281
1625 Nastasi M W	274-2246	*Transamerica Occidental	
1627 Woods M	274-0002	Life Insurance Company	
1630 Bell R E	278-0475	As	839-3617
<b>HOUSEHOLDS 66</b>	<b>BUSINESSES 4</b>	Vicky's Hal R Styles	839-3606
<b>LIVERPOOL RD (NEWMARKET)-</b>		780 Dorsett C F	839-1707
235 Robertson T	833-2551	841 Taggart N	839-0310
236 Brown Nigel	895-6559	843 King Bernard	839-7472
245 Simpson W S	895-4371	846 Sowa Fred	839-5066
250 Greenwood S	895-8963	847 Clark B	839-0722
254 Ellis Terry	895-1424	848 Atkinson M	839-4111
257 Bryan R J	898-3389	849 Boyd Henry	839-4111
258 Bennett R C	898-5620	850 Reid John W	420-6683
253 McCaughey William	898-3124	851 Hachey L B	420-9624
259 Debrone Training Services	833-3565	852 Shanks Robert	420-9637
Rose R	895-6396	853 Harrison H	420-9300
279 Jackson Thomas	898-6107	854 Peddle P	420-6698
289 Relic A	898-3588	855 Karkwood A	831-0061
Relic W G	895-3572	856 Morgan E	420-8873
290 Rutter C	898-6710	857 Stancher Peter	839-1364
293 O'Donnell F	898-4380	858 Abou-Helf F	839-5658
298 Tuomikoki J	898-6020	859 Maclellan J Mrs	831-8181
299 Greenlake Glenn	898-6891	861 Thompson F	831-7937
301 Huggard B C	898-6251	862 Thompson T	839-1960
302 Smith James R	898-6263	863 Josch Karl	420-6018
306 Murray S E	895-1546	864 Carlson Richard	420-3286
307 Thomas J G	895-8730	865 Prohl L	839-4078
309 Wagner Gilbert	895-5679	866 Forier J J	839-5634
310 Decker Paul J	853-5067	867 Iko Emory	531-0227
311 Gimpoli Greg	853-6367	868 Le Flecher Raymond	420-3296
312 Bowser John W	853-0694	869 Vanular R N	839-3883
313 Ireland B	898-7750	870 Williams R H	839-3844
Ireland M & G	853-2793	871 King John	839-1626
314 Waller A G	898-2714	872 Shahrane B	839-5875
316 Hamilton A	895-3307	873 Nahern T	831-7948
317 Stephen C	853-6537	874 Bayley G	839-6433
318 Lebo C J	853-6988	*Mckinnon Andrew	831-7042
319 Rowen Frank A	898-3683	876 Tedd M	420-6654
Rowen L	898-2413	877 Buchanan James F	839-1567
320 Sanderson Harold	895-7875	878 Barton W	831-8890
322 Welch James	898-6591	879 Roots Ray	420-8581
323 Campbell Fred	898-3067	882 Griffin S	839-8846
325 Galloway J I	895-1589	883 Anthony David	839-3169
*Information Technology		884 Hill C	831-8984
Solutions	836-8071	885 Hillon M	831-2416
326 Sandham E	898-7868	886 Smith W H S	839-4924
328 Schmidt Henry	836-5636	887 Sebestyen John	839-7431
330 McKenzie J A	853-5478	888 Hicks Jack	839-6708
331 Coder R B	853-5029	Hicks L	420-1511
*Geryk R	836-6187	889 Penn	831-3830
332 McGowan N	895-2673	891 Loweryjohn D W	839-6490
334 Newman J	898-7774	892 H L Ferguson Industrial	
335 Douglas Henry	853-0922	Insulation Ltd	420-8888
<b>HOUSEHOLDS 46</b>	<b>BUSINESS 1</b>	893 Mosher E	839-3422
<b>LIVERY LN (OAKVILLE)-</b>		894 Brack A	839-3165
1455 Conco Mark	825-1042	895 Cooper Peter K	839-6873
1458 Elliott Richard	847-5541	896 Rybak Frank	839-2802
1469 Coloupe P	847-9823	899 Thomas Ansha	420-6584
1472 Adamczyk Stephen	847-6555	901 Rowe Brian	839-4012
1473 Gibson D	847-0732	904 Furnis D E	839-5502
1475 Tataraka W M	847-2181	906 Shaw K L	420-8140
1480 Clanci N	847-2770	908 Judd W J	839-3660
1481 White John	847-1483	909 Taylor Harold	839-2924
*White M E	827-6576	909 Campbell J	420-9128
1484 Roco E J	847-2369	*Rambling R	420-6684
1485 Smith R	827-3878	910 Shore Community	
*Smith R T	827-7211	Centre	839-7323
1488 Ennsaff R	847-3733	South Pickering Senior	
1491 Song H	847-0852	Citizens Club	420-6049
<b>HOUSEHOLDS 14</b>		South Pickering Seniors	
<b>LIVERPOOL RD (PICKERING)-</b>		Activity Centre	420-6688
Ah Now W Dr Family Phys	839-1133	911 Concoran Brian P	831-4947
Bay Ridges Medical Centre	839-5851	915 Robinson R	831-8923
*Bmw Properties Ltd	420-2778	917 Muir Wm	839-7673
*Chuck Shumilak		919 Shaw J R	831-8465
Photography	831-4366	921 Douglas W Gordon	420-6662
*Coolwater Farms Limited	831-1583	922 Charr D K Dr	839-3353
Farrell J P Father	839-2291	927 Goodman P Dr Dentist	839-6961
First Pickering Travel	427-2161	Jade Dental Management	
*Jesuit Infirmary	831-6132	Inc	420-1254
*Keema G	420-6948	928 Nevile Donald C Rev	839-3521
*Manresa Jesuit Retreat		929 Rotstein D	839-5828
House	839-2864	930 Bnc Rental Ltd	839-4423
*Monty P Rev	831-6718	933 Alpha Laboratories Inc	839-7317
*Moore N	831-9654	935 S J Auto Service	839-5214
Super Centre Dental Office	420-8690	938 Howells Service Centre	839-9250
865 Miller C	831-8737	1780 Plaza Hut	839-0883
847 Shanker Brian D	420-9610	1790 2nd Towler Roadhouse	
866 Buks Rob	831-4999	Restaurant	831-3766
1934 A Deumur K	839-7440	1792 Athena Books	831-3601
1936 Permerocki Jack	420-9294	*Brights Wines Ltd	831-6703
1928 Store With No Name	420-8779	Bulk Barn Foods	831-6268
The		C & C Snack Bar	420-8185
590 B & H Mobile Marine	831-1243	Calisco	831-6504
		Gallery Renaissance	831-6853
		General Leasehold Ltd	831-8363
		*Graceland Chocolate &	
		Ice Cream	420-1647
		Kids Mart	831-5550
		*Laurie & Sons Key	
		Cutting & Lock Service	831-7898



PLEASANT BLVD-Cont'd

234Rita T

476-0104

235 Williams Francis M

476-2626

237 Barone M

476-5876

239 Pullen B

476-2680

HOUSEHOLDS 44

BUSINESS 1

PLEASANT LN (KEBWICK)-

164 Duffus Rob

476-3672

182 Barnett B

476-3883

182 Amodeo A C

476-2563

168 Gill Ross

476-7304

190 Jamrozik Walter

476-9270

191 Gibson George

476-6151

192 Kawnley Fred

476-9718

193 Padfield Douglas D

476-2650

194 Pivato P

476-9847

198 Sedore Steven

476-7802

200 Carr M

476-2639

202Lang Robert W

476-3691

HOUSEHOLDS 12

PLEASANT RD (NEWMARKET)-

1 Capobianco R

836-5884

\*Lopez A

836-9204

2 Vance M

836-8061

5 Hanson D

836-8210

6 Balgalvis John

836-4210

7 Kimber R

836-5648

8 Harnum R

836-8202

9 Case G

836-4172

10 Abbott D

836-4175

11 Graham D

836-5566

12 Mitchell John B

836-5682

15 McKay D

836-9197

\*Overtor Jeff

836-5618

16 Kacsala John

836-6698

17 Roy Gall

836-5849

20 Perkins Edwards

836-2746

21 Body Sr Manager

863-7922

Smith Ken

836-4193

22 Whittion J

836-6597

23 Pickarz E

836-5654

25 Goodhead Peter F

836-5854

26 Tanton W J

836-4188

27 Barker Paul

836-5874

28 Robar B

836-4835

29 Orr Albert

836-5887

30 Cole Robert

836-7459

32 Stude Hal

836-5832

34 Bakes W

836-1239

37 Seidel F

836-7499

38 Reimer H

836-4806

39 McGruthers Percy

836-2896

40 King J

836-5695

42 Graham Bud

836-8213

Graham Steve

836-5801

45 Wylie David

836-5851

46 Vanderheyden M

836-6556

47 Reese J

836-0731

48 Gossan Richard

836-4192

HOUSEHOLDS 37

BUSINESSES 2

PLEASANT ST (PICKERING)-

650 Simpson K A

420-4261

661 Franklin John

839-6560

662 Patterson V

839-9885

665 Callaghan A

831-9215

666 Lawlor Wm

839-1674

667 MacKay D

420-3942

\*Sutton D

831-8455

668 Young Scott

420-6129

669 Bullocks T V Service

839-8706

672 McHaffey D

839-8691

673 Schumacher Paul J

420-9001

675 Fitzpatrick M

420-9086

681 Clark James C

839-2349

686 Clark C F

839-8787

HOUSEHOLDS 13

BUSINESS 1

PLEASANT VALLEY PL (BRAMPTON)-

1 Bramalea Ltd Sales Ofc

458-6701

10 Keen Earl

791-5076

12 Williams B

791-7234

16 Magoo S

791-3293

18 Maggio N

791-7299

20 Higgins Barry J

791-6014

24 Craig E

458-7602

HOUSEHOLDS 6

BUSINESS 1

PLEASANT VIEW CT (OAKVILLE)-

483 Swanson Grant

826-3219

487 Oughired R

827-2411

488 Graves Geoffrey

826-2195

491 Robinson G G

847-9155

492 Batting R G

826-3682

495 Harding G Ross

826-3063

496 Boucher T

827-7479

498 Connor Brian E

847-9253

499 Smith James T

826-1826

501 Howland Sandra J

847-0296

502 Bedford L W

827-6066

509 Kasaluskas Walter E

827-4720

509 Muller S

847-5674

513 Blake D M

827-8939

514 Bennett B

827-8721

517 Lockey M A

847-2676

Thomas C B

847-2676

518 Hurley Robt

827-6520

521 Scheffel A J

827-9221

522 Parise A

827-3667

525 Haines Bradley D

826-3079

526 Haina David K

826-2984

526 Schafer W

827-6582

529 Rocheleau Paul F

847-7674

HOUSEHOLDS 24

PLEASANTVIEW AV (BRAMPTON)-

Booth John D

461-2714

Peck Earl

461-3478

Demedeiros A C

450-0302

0 Teaves Manuel

453-9632

Teves John

467-7048

1 Simmons M

462-7018

2 Kay A

467-4192

3 Whitten Lloyd

467-1667

4 Agostinho Carlos

453-6988

5 Springay Lea

461-1896

8 Machado Jose

466-1034

9 Weir Garnet

459-3394

Weir Robert A

450-9039

8 Sciaccia E

453-1271

19 De Melo M

460-9210

Demelo D

461-4023

20 Haulo Andy

461-5236

21 Mota Alfredo

451-7374

22 Almeida J

467-2569

23 McLaughlin K II

467-5770

24 Laceruel G

467-6063

25 Schultz R

467-6176

26 Hodgart Brian

466-2177

27 Bell Clarence

464-3564

28 Schutt Ivan

467-2047

29 Matos Jose

463-4768

30 Payne G E

461-8017

31 Verkerke W

467-6032

32 Hulas J

461-6132

33 Gallant A

466-8826

34 Gallant Edgar J

467-9048

36 Alves J

463-3999

37 Patten Ivan W

466-8267

38 Cote Gaston

463-6531

39 Meehan Francis

466-2926

42 Muni D

467-1119

43 Drake J W

467-2329

J W D Staging Ltd

466-2626

44 Benavides E

467-6216

HOUSEHOLDS 39

BUSINESS 1

PLEASANTVIEW AV (NEWMARKET)-

91 Glandfield K

863-3320

95 Kelly Edward

896-9390

99 Luff J

896-2006

109 Studdy John

896-7165

110 Wata Robt

896-1306

113 Varney Murray

896-0865

120 Jolly Norman

898-4835

126 Morris Michael

863-2389

128 Kinsley Wm

896-6684

130 Hickey Wm

896-6286

134 Martin Roy

896-4937

135 Gibbons E

896-6764

138 Holliday J

863-6852

139 Holly Geo

896-6985

142 Food R

896-6777

143 Honeymen Wm

898-5875

147 Rae Murray

863-6306

148 Wheeler B

896-3764

Wheeler Cyril

836-9736

149 Stephens B

896-7847

HOUSEHOLDS 20

PLEASLEY RD (BRAMPTON)-

3 Hermes H

457-9694

4 Wheastcroft Wm

457-9575

8 Berg Siegfried

459-2935

7 Osborne G B

459-8727

8 Horvath L

461-1162

9 Smith Arthur E

456-3333

10 Grosse A E

461-3671

11 Scott A M

456-6422

12 Adams J Rae

459-0056

13 Reed G

456-0279

14 Von Puschka E F

459-0261

16 McDonald Brock

459-0480

18 Taylor P

457-4601

19 Mclean W B

454-9231

50-2122

HOUSEHOLDS 16

PLOUGHSHARE CT (MISSISSAUGA)-

2431 Ives C

820-8967

2433 McEffeert W A

820-9616

2435 Golf Craig

820-2281

2437 Dotchison B P

569-3208

2439 Foo Kia Fal

820-9237

2441 Curley R

828-9332

2443 Gupta S

828-9214

2444 Ismail M

820-8135

2446 Morris S D

828-9724

2446 Depong Harry

820-9635

2449 Eaplen J

828-4976

2450 Origoni L

828-4952

2451 Kelly K M

820-5474

2462 Roberts J

828-8774

2464 Bullis S G

569-7021

\*Butters B

560-3163

2456 Johnson R

820-0680

2465 Obnell M

820-8666

2467 Sooley S

828-6099

2458 Fay Robert

569-3519

Warrington L A

820-9225

2460 Parreira J & A

509-2332

2461 Grew G P

820-2520

2462 Pulsif W R

828-7336

2463 Wright B

828-8646

2464 Gartner John Michael

828-7037

2465 Amarao J

569-3095

2466 Alva L

828-2760

2467 Amlis A

569-3222

2468 Stewart L P

820-1745

2469 Crowsley A D

820-8273

2470 Blanchet R E

820-7932

2471 Pirunaki G R

820-4310

2472 Dowdall Roy

828-9006

HOUSEHOLDS 34

BUSINESS 1

PLOVER PL (BRAMPTON)-

6 Wale K

453-0467

Wale M

457-5922

8 Gibbs W R

452-0086

12 Crane B

452-7033

14 Sayer B

452-7356

16 Burns R W

459-7767

Burna S L

458-8376

18 Hinetika S

453-0737

20 Cooper W H

452-7373

22 McKee David S

450-7115

24 Damitits C

452-0895

26 Yule J

453-2682

28 Spruviero Frank

454-1378

30 Bercholtz Ron

457-0917

32 Eastman David R

467-7138

34 Proelzer F

456-3332

36 Qureshi Shujauldin

456-2444

38 Gill H

453-7663

40 Kotak Nathul

455-4130

Kotak Nishul

464-5958

42 Valinetti Carmen

451-9536

44 Nanar M S

453-8960

46 Martins Jose E

457-1011

48 Joulal Amrik S

460-5616

50 Monaco M

454-1931

HOUSEHOLDS 25

FLOWMAN DR (AJAX)-

<b>WHALEY DR.-Contd</b>		<b>King Products Limited</b>	626-1110
2388 Hootman K P	276-3168	2001 Iilly Caffé Espresso	273-6224
2389 De Silva S	897-2216	*Lingar Transportation Ltd	
*Naacimento Jose Luis	270-7767		
2390 Campbell R	848-8648	2511*Erindale Machine	566-4674
Payne J L	276-1099	Repair	696-3729
2393 Currie J	276-3018	2631*Jenkins Printers &	
2394 Love C A	276-2136	Stationers Inc	277-2786
2396 Hershuk George	848-2712	2632*Monrovia Ltd	277-9679
2398 Rowe Robert	896-3636	*R C E Business	
2400 Wang F	276-0631	Solutions	666-9060
*Wang P	666-6668	2633*Dent Bikes	273-3717
2401 Glick W	276-1680	2642*Fox Fluid Power	
2403 Gauthier J P	848-2218	Incorporated	270-9872
2406*Kwan C H	270-3742	2647*Cookville	
*Kak C K	270-8098	Automotiveengines Ltd	270-4661
2408 Burdinski E	848-0666	2662*Guy Brothers Collision	
2411*Zanlewski C	279-7653	Repairs Ltd	277-3631
2411*Shue Marie Peter	277-3138	2669*Brand Felt Of Canada	
2414*Ahmed N	272-4766		279-6680
2415 Frie Brian	276-4204	2671*Davies Auto Electric	
*Osario Bonau Chifford	277-9276	Ltd Parts Service	279-4134
2417*Advincula A	272-0266	2671*Compustich	848-4131
2420*Demelo S	277-8677	2676*Honeymana Beef	
2421*Demelo S	666-0680	Purveyors Ltd	275-8300
*Demelo Tony	272-1466	*Honeymana Beef	
2423 Piedade John	848-5467	Purveyors Ltd	
2424 Baran I	272-1750	Accounting Office	270-8531
2426 Losler J	276-8608	2679*Davies Auto Electric	
2428 Pereira M	279-2280	Ltd Parts	279-6300
2430 Pawlowski T	279-2634	Davies Auto Electric	
2431 Casey G	276-8967	Ltd Parts Battery	
2432 Jones R B M	277-4679	Division	279-7735
Warren H	277-6101	2610*Monsteth A R (77)	
2434 Krajnlan P	276-3934	Limited	270-0311
2438 Widman J	270-4978	3035 Curtis G M Agencies	
2440 Doobey U	897-1422		624-8898
2442 Doobey U	848-9464	Hexagon Sales	
2444*Duong Lien Phuong	666-0668	International Inc	624-3363
*Paulin P	279-6329	*Travelway Luggage Ltd	624-8980
2446*Hunglar R	866-1793	3068*All Wood Restoration	
2448 Sangle Pedro	696-2674	& Renovations	629-4871
2450 Pereira Luciano	272-4369	Digest G M Inc	
2454 Thomas F	896-0664	(Canada) Ltd	624-2125
2456 Sagu G	896-0443	*Nat Com Cleaning	
2460 Pagani J	276-8986	Services Ltd	629-8077
2462 Chlam Poon Suk	276-4633	National Catastrophe	
2466 Pedrosio Victor	276-0420	Inc	629-0946
2468 Silveira D	848-6946	*Nelson Professional	
2474 Pereira H	279-7159	Carpet Cleaning Inc	628-8257
2476*Correia Jose	666-1474	*Nova Scientific Ltd	629-6060
2480 Prodan Mario	273-6833	3110 Imperial Knitting Mills	
2482 Leandros M	279-8960	Ltd	626-6104
2487 Sa D Fayez	896-4622	3111 Drummond Metal	
2511 Prerdengarn R	276-7941	Products Ltd	626-9122
2517 Louail Tania	270-1251	3117 Barnula Terraformazio	
2522 Grewal Amarjit S	896-7979	Importing	626-6082
2523 Hoffland S	276-3246	Belbar Coffee The	238-5522
2531 Taylor L H	277-1814	Glass Importing	626-6932
2532*Andrew S	272-4276	3120 Auto Service V & S	624-8509
2537 Harada Lake R	896-7290	Development	625-1265
2538 Francis A J	277-0806	3141*Continental Dance Club	624-6696
2543 Stenhouse J E	277-1669	3161*Nini Poste	629-9687
2544 Appleton A H	279-4184	*Surrey International	
2552 Brando Guilherme	277-0493	Electric Inc	624-0077
2563 Filippetto A	276-6095	3161 Industrial Tires Ltd	626-1600
2560 Speck J T	277-0671	3180*Del Deltie Meat	
2561 Whitelegg P	277-1317	Products	626-9095
2569 Lumber D J	277-4569	Erie Meat Products Ltd	624-3811
2570*Wanamaker E M	277-0615	Enclap Inc	624-1890
2577 Sass Andrew	277-0454	3202 Ice Industries Div Of	
2584 Miletic Z	272-4354	Steel Best Ltd	626-0367
2591 Leskova Joe	277-3627	3206 Intra Med Industries	
2592*Codio Daniel	666-8271	*P H Atlantic Plumbing	626-6217
2597 Percutige W	848-2699	& Heating	238-1332
2598 Terrance A & P	896-8547	3208 Carlen Embroidery Ltd	626-4848
2606*Maxman A	272-3957	3210*Jeffreys Building &	
*Scavetta R	666-5048	Renovations	629-0669
2607 McCrory C A	848-9216	3212*Orbit Railings	624-7322
2614 McLean G A	279-4762	3214 Video Rentals And Sales	
2616 Mangel D	276-0076		



2543 Burdzy Ted	277-1120	713 Banton Frank	839-3738
2545 Courtney T P	277-0993	714 Matthews D M	839-5744
2549 Griffiths R A	270-1222	716 Marvin Jon	831-1238
2550 Cambria S	848-1939	718 Kearns Frank H	839-3921
2553 Shukovskiy V	277-0559	720 Dunlop Robt	839-2910
2557 Kivell Bruce	270-9232	721 Leger R	831-1687
2563 Mayer P	275-9822	722 Bandiera Geo	839-7274
2567 Cenanovic M	277-0625	723 Snell G A	839-2860
2571 Lipic John A	276-9208	724 Garland D K	839-6317
2577 Grant C	276-3108	725 Banks G	839-3517
2581 Thompson Robert	276-1691	726 Parks W	839-2105
2585 Frank W D	270-7659	727 Bigelow T	839-9416
		728 Armstrong D R	839-7285
		729 Williams W	839-6536
		731 Genus E	839-8428
		733 Rosebush T N	839-2026
		734 Van Leeuwen J C	839-6353
		735 King R	831-2677
		736 MacLeod Donald	839-7642
		739 Cole W H	839-4117

## ANNETTE GATE (RICHMOND HILL)

5 Doyon Renaud	884-3618		
10 Mio S	884-4184		
12 Tomlinson Dave J	883-3524		
14 Johnson Peter	883-5110		

## ANNIVERSARY RD (MISSISSAUGA)

1100 Pepsi Cola	686-2886		
3608 Guenther J	277-4306		
3613 Mc Kee J R	279-1018		
3614 Shanahan M	277-4471		
3615 Neeb K J	277-2410		
3616 Kukolic L	276-2492		
3620 Pearson J W	270-5042		
3622 Kinghorn T L	277-8135		
3623 Williams R	277-4892		
3626 Dube A	275-7848		
3627 Cameron G	277-2622		
3629 Schweiger H	277-8394		
3632 Moore N	277-8891		
3633 Penwill Robt	277-8890		
3634 May Wm	279-6786		
3635 Reynolds B J	277-8145		
3638 Good R L	270-6087		
3639 Smith C N	277-4824		
3640 Nafe H	277-4712		
3641 Taylor M	272-1251		
3644 Kneke R M	277-1065		
3645 Chadha Mohendra	275-6216		
3646 Kappler Ernest	277-0954		
3650 Wenzel Erich	277-8519		
3651 De Jong Gerry J	277-8981		
3652 Butrimas A E	277-0411		
3653 Butrimas P V	270-1730		
3654 Butrimas V	275-1335		
3655 Atkinson William	279-6497		
3656 Palijan S	277-4868		
3657 Hunter Ian	276-5735		
3658 Burke Bruce	270-4427		
3659 Burke John	277-1712		
3659 Blair J R	277-4416		
3663 Reno P	277-0276		
3664 Kenney F	270-6247		
3665 Kenney L	277-8038		
3665 Nelson E	273-6514		
	270-5793		

## ANN LAND ST (PICKERING)

595 Green David A	831-1670		
602 Bloodworth Jas	839-0039		
604 Duncan Cecil	839-5497		
607 Dawson B E	831-1291		
616 Milroy John	839-5373		
618 Parsons C W	839-2334		
631 O'Leary M M	839-2716		
634 Maasey G	839-1816		
635 Ikonomidis M	831-1253		
636 Tennant M J	839-6076		
637 Luecke A	839-2502		
638 Fountain R	839-3947		
641 Amorini E	839-2656		
642 Culley Stephen	831-4204		
644 Glandorf U	839-2204		
645 Intl Display And Lighting Group Ltd	839-1350		
646 Carl D J	831-4743		
647 Hall W Larry	839-7678		
648 Playford Eric	839-1788		
649 Robinson Michael O	839-4389		
649 Frampton D	839-3295		
650 Gremley R	839-4795		
651 Fowler Duncan	839-4460		
652 Smith John	839-5530		
653 Benbow C	831-4029		
654 Puddister Edward	839-6688		
655 Thoss W	831-1563		
656 Kohler W	839-1325		
657 Sedman N	839-7848		
659 Forbes Gordon	839-9218		
660 Curran A M	839-2119		
662 Parsons M	839-7164		
664 Nicholas H F	839-7885		
665 Maguire J	839-4249		
667 Mann R J	839-6272		
668 Woodley V	831-3383		
669 Krollick Victor	839-1325		
671 Frennette M	839-7601		
672 Collie A G	839-4714		
673 Mc Garrigue D	839-5860		
677 Mac Cormac G	839-1740		
678 Bird S	839-3976		
679 Smith C H	839-2139		
680 Civallo J	839-2959		
682 Weir K	839-4860		
683 Poulton Wm	839-8749		
684 Brady Michl	839-4398		
685 Ellsworth Ivan	831-4375		
686 Piper D	2353 Be-Jo Sales Inc		
687 Weasely F	839-8100		
689 Lavoie Dave	839-6700		
690 Parent Bill	839-0804		
700 Coyle K	839-0794		
701 Shaw P	831-1637		
702 Taumura Morito	839-0242		
703 Ross G	839-4727		
706 Mantle B	839-6090		
707 Bowen R P	839-6370		
710 Paquette Jack	839-2746		
711 Marshall A	839-8314		

## ANSLEY GROVE RD (WOODBIDGE)

*Birch Meadow Properties Ltd Job Site	851-5622		
110 Convenient Food Mart	851-3349		
Family Clothing Center	851-3813		
Heddy Isabel Unisex Hair Design Ltd	851-3235		
Keshaby John Dr	851-2335		
*Macellus Deanna	851-6945		
Mondi Pasticceria	851-4919		
*Oakwood Paint & Hardware	851-4890		
*Venice Cleaners	851-5179		
250*Father Bressani Catholic High Sch	851-6643		

## ANSNOVELDT ST (BRADFORD)

Burns T	775-5944		
Hyma Richd	775-2611		

## ANSON DR (MISSISSAUGA)

2283 Western Propeller (Atlantic) Ltd	677-8747		
2286 A-I Cement	677-7851		
Brampton Ready Mix	677-7859		
2293 Beaman Carolina	678-0056		
2301 G & G Paving & Concrete Co Ltd	677-7909		
Henry's Diesel Clinic Inc	671-4086		
2311 Nortel Communications Inc	677-1310		
Papillon Painting	678-6852		
*Telephone Warehouse Inc	677-1318		
*Unique Store Fixtures Ltd	678-6333		
*Utel Town Welding Ltd	677-4437		
2331 All Seasons Trophy & Gifts Inc	677-9594		
F T N Laminating Ltd	677-1774		
Long Distance Packing Specialists Inc	676-9918		
2345 Magic Furniture	677-3021		
2353 Be-Jo Sales Inc	676-1486		
2365 Freemont Landscaping Inc (Ofc)	677-0730		
2367 Leader Disposal & Recycling Services	676-9106		
*Q M A Capital Consultants	678-9944		
2380 Canadian A B C Engraving Ltd	676-1118		
2381*Exacta Fabtool Ltd	677-2983		
2391 Barker Printing Limited	677-7820		
2400 Canadian Hydraulics Ltd	678-1291		
Tectran Mfg Canada	678-0009		
2401 Chemroy Chemicals Ltd	678-7200		
2411 Austracan	677-0701		
Besco Machinery Ltd	677-2633		
	671-0677		

2 Montgomery William	274-7233	*Baxter A	941-3143
7 Bishop A	278-6891	*Beard M R	941-0834
*Latewood G	271-0320	*Beatty O M	941-8512
10 Baker D	271-0343	*Bell's Cycle & Sports	941-2510
9 Wilson R H	278-8835	*Booth M	941-5682
*Baker D	278-0481	*Broadway Laundromat Wash & Fold	941-4151
11 Callaghan Joseph	278-9600	*Sev	941-4701
14 Ambraska R	274-1563	*Broadway Signs	941-4701
15 Rushworth James	274-5170	*Broadway 75 Restr & Lounge	941-2941
19 Davis R E	278-3146	*Brother's Pizza	941-7411
Pellegrini Ezio	278-7705	*Brown I	941-6088
20 Wilson Jack H	278-3185	*Brown L	941-7567
21 Croxall Wm J	274-3256	*Butt E	941-2747
*Hussey N	278-0020	*Calma C	941-5237
22*Walker M G	271-1090	*Canadian Clear-Out Stores Ltd	941-4071
23*Hawken S	271-0654	*Chinook Trevor Dr	941-4251
Linka Ben	274-1080	*Chinook's Family Shoes	941-7601
24 Haslehurst D	274-5652	*Clark's Family Shoes	941-6178
25 Nicholas C	278-1800	*Co-Operators The	941-3025
26 Blomgren C	278-6963	*Cole M	941-9424
27 Vander Sar C	278-0959	*Coles J M	941-8579
29 Large Ben	274-3139	*Colwill W	941-9491
Sample M J	278-2541	*Comput-A-Tax	941-4615
Smith Alan W	274-8853	*Connor S	941-7592
33*Alldrich C A	271-5967	*Craig H	941-8170
Wrobel Stanley	278-8843	*Crombie Wilbert	941-9504
34 Johnson Fred C	278-0732	*Curry Arnold	941-2376
35 Munro W F	278-4195	*Curtis P	941-6210
36 Kelly J A	278-0549	*Daily Farnworth Mc Gregor Ltd	941-7791
37 Drury R	274-3384	*Devoget J	941-3373
38*Connors K	274-1802	*Doerfler Doug	941-8211
40 James J	278-4997	*Duca Community Credit Union	941-2926
Marshall R H	278-8811	*Edgerton J H	941-1178
Potter Philip	274-9397	*Emmerson A	941-5653
42 Searies D R	274-2804	*Essery B M	941-3194
43 Conner C	274-8314	*Farris H	941-8062
*Hellingman F	274-7956	*Firth J	941-4097
44*Mc Millin R B	274-0453	*Flaney C	941-4020
45 O'Brien L R	278-1709	*Fordham's Ultramar	941-8738
47 Cunningham W H	278-1819	*Francis I	941-8738
48 Vanderburg S	278-0239	*Goodling E	941-0103
50 Churchward Paul	274-1035	*Gray Coach Lines Ltd	941-2931
51 Smith David	278-6580	*H & H Video	941-9251
		*H & S Motors Ltd	941-8628
		*Halbert M	941-1643
		*Harper E	941-5463
		*Hayward T A	941-6597
		*Highland Chrysler Plymouth Inc	941-2221
		*Hillier Timothy H	941-4540
		*Hughes M	941-6170
		*I D A Drug Stores	941-3621
		*Irvin Wayne	941-8590
		*Jensen M	941-3340
		*Johanna's Maternity Fashions	941-2229
		*Kearns G H	941-0603
		*Kirkland Timber Ltd	941-9941
		*Lady James	941-7281
		*Lane	941-6970
		*Mac Donald L	941-8798
		*Mac Millan E	941-1904
		*Mailmac Advertising	941-6960
		*Malbon M	941-3326
		*Markovich S	941-8808
		*Marshall M	941-0242
		*Mason F S	941-3368
		*Mason Wm	941-1776
		*Mc Clellan V	941-7263
		*Mc Neil Bernie	941-8458
		*McMillan's Garage & Taxi Service	941-0495
		*Memory La	941-4130
		*Moorhouse Victor H	941-3974
		*Morrison G B	941-2781
		*Mr Submarine	941-4820
		*Murray D	941-8246
		*Needham D	941-5945
		*Newman S	941-0890
		*Orangeville Auto Trim & Upholstery	941-2300
		*Orangeville Dairy	941-3970
		*Palmer M	941-4542
		*Patton Ron	941-5962
		*Pedersen K	941-1775
		*Pinkney Charles	941-5457
		*Pinkney John	941-2955
		*Radford's Scottish Bake Shop	941-8121
		*Ramsey O C	941-0302
		*Reid E M Mrs	941-0109
		*Rennick P	941-6923
		*Ritchie H	941-5581
		*Ro Kong Heum	941-0612
		*Robberson C	941-5685
		*Robson Wilfred J	941-7733
		*Rossou L	941-2208
		*Rowan A B	941-2594
		*Royal Pizza	941-7170
		*Royal R	941-7940
		*Rust Check Centre	941-3930
		*Sandwich Board The	941-2361
		*Seaside Fish & Chips Snack Bar	941-3450
		*Secord K	941-7688
		*Sharrock's Clive	941-6354
		*Sheridan M	941-2170
		*Silk Mark	941-0722
		*Smith S	941-3465
		*Spears R	941-2383
		*Stephen's Hair Creations	941-4680
		*Steve's Petland Discount Food & Supplies	941-8741
		*Terrell C	941-9558
		*Toronto-Dominion Bank	941-1850
		*United Factory Outlet Stores Inc	941-5481
		*Wagner M	941-0594
		*Walker J	941-2232
		*Ware M	941-8233
		*Waterbed Connection Inc	941-8563
		*Welwood L Anne	941-9710
		*White B	941-0848
		*Wilton L A	941-2046
		*16 United Trust	941-2730
		*19 Cole Ron	941-5435
		*23 Mc Donalds Restaurant	941-7850
		*25 Campagna Tony	941-0251
		*Country Bar-B-Q Chicken & Ribs	941-7161
		*Panorama Inn	941-7440
		*33 Forall Realty Ltd	941-2020
		*35 Al's Family Restaurant	941-1621
		*38 Kentucky Fried Chicken	941-3393

## BROADVIEW ST (PICKERING)

1302 Bishop T K	839-4927	*Highland Chrysler Plymouth Inc	941-2221
1303 Smith Donald R	839-1671	*Hillier Timothy H	941-4540
1304 Roy K	839-1706	*Hughes M	941-6170
1306 Ferguson N L	839-3215	*I D A Drug Stores	941-3621
1307 Slater D	839-7132	*Irvin Wayne	941-8590
1308 Correia R	839-4859	*Jensen M	941-3340
1309 Denton M S	839-1889	*Johanna's Maternity Fashions	941-2229
1310 Fidler Peter	839-6347	*Keams G H	941-0603
1311 Milas D	839-1587	*Kirkland Timber Ltd	941-3941
1312 Gouley Douglas	839-3585	*Lady Janes	941-7281
1313 Medaugh Thomas	839-4107	*Lane	941-6970
1315 Garbutt V E	839-1872	*Mac Donald L	941-8798
1316 Allison R	839-1904	*Mac Millan E	941-9365
1317 Llewellyn F X	839-0646	*Mailmac Advertising	941-6960
1319*Pidgeon Paul	839-1898	*Malbon M	941-3326
1320*Marple M W	831-1224	*Markovich S	941-8808
1321 Hutchinson Wm	839-1958	*Marshall M	941-0242
1324 Baldon Edward	839-3492	*Mason F S	931-3368
1325 Fryer M	839-7868	*Mason Wm	941-1776
1327*Nelson Earl	831-2535	*Mc Clellan V	941-7263
1328 Hearl W T	839-3890	*Mc Neil Bernice	941-8458
1329 Schagen J	839-3461	*McMillan's, Gages & Taxi Service	941-0495



32	865 Deltin J	808-6814	1279 O'Brien Wm Mrs	839-7840
16			1280 Murphy D	839-3934
38	COLUMBUS RD (MISSISSAUGA)—		1281 Edmiston G W	839-8270
	6971•Riello Canada Inc	678-9044	1282 Davidson Blaine	839-5316
			*Moore Craig	831-4060
35			1284 Colley H	839-2066
12	COLVIN CRES (THORNHILL)—		1285 Patterson Bruce	839-0701
13	15 Sroka Phillip	731-0308	1286 Rummenie Cliff	839-4413
26	17 Meshwork Charles	881-5527	1287 Gill I	839-3566
29	21 Stoppel Fred	881-6453	1288 Dennison C	839-2447
27	22 Till Robt	889-3028	1290 Fountain Thomas	839-1464
59	25 Ullman J	889-1734	1291•Durham Glass & Mirror Canada	
40	26•Shendale E	881-0475		831-2266
79	29 Politzer Joe	881-3551	Jensen Leif	839-0766
30	30 Ginaler Larry N	881-1336	1292 Moss A	839-6015
20	33 Azriel Jack	881-7095	1295 Fulton C R	839-5779
22	34 Crone David L	889-6705	1296 Noah A H	839-1355
54	38 Weininger David	881-1237	1298 Loewen Rick	839-2952
39	39 Waxman L	731-2950	1303 Baladon G	839-4534
42	42 Helman Saul	881-1245	1307 Harnum Wayne	831-1437
43	43 Silverman Jack	881-7176	1311•Hnatiwa S	831-2445
46	46 Citron B	889-0465	1315 Puddister C	839-0906
34	Citron Bernie	889-4485	1319 Mac Donald Dan	839-3298
47	47 Chizick J	889-8432	1321 Theodorious George	839-7525
11	52 Goldfinger Nathan	731-2337	1322 Paris J N	839-5474
30	53 Wahl E	881-8249	1324 Paris N	839-1650
53	57 Taube R	881-5147	1326 Ashton D W	839-8207
21	58 Temins L	881-4289	1327 Rush Robt	839-5437
16	61 De Bora David	881-1862	1328 Dempsey R T	839-2898
24	65 Hochman P	881-8418	1329 Spurrell John B	839-1818
11	69 Borkovsky E	881-4978	*Spurrell Kerry	831-2580
69	*Unican Marketing Servs	731-0145		
10	73•Weiner Herah	731-6578	COMMERCIAL AVE (AJAX)—	
77	77 Moscoe Harvey	889-0886	Elrpa Construction	686-0954
85	85 Sidenberg Jay	889-8317	44•Kim's Trackw-Do School	683-1555
89	89•Lupas T	731-4498	Palace Steak & Coffee Shop	686-3921
90	90 Greenspoon A	881-9424	48 Square Boy Pizza	683-3333
93	93 Philosophie J	886-1226	50 Bayes Yates Associates	686-2039
94	94 Baker A	886-0524	*Centennial Gift Cheque Books Ltd	427-6446
97	97 Leiderman Jerold J	881-8251	K N Customs Brokers	683-7341
101	101 Waisbord G	886-1786	*Mini Maid Services	686-1975
102	102•Gillray Marvin	731-2969	W K Sales	686-3432
105	105 Elbaum David	886-2826	51 Big Brothers Of Ajax & Pickering	686-2871
106	106 Weisman Mark	881-5759	Durham Insurance Services	686-2488
107	107 Alexander R	731-3211	Fromstein Ronald J	683-8900
111	111 Malet B	731-2522	64 Bun King Bakery	683-0376
115	115•Meretsky J	731-1491	66 Mr Video	683-3131
0	Meretsky Jeff	731-0958	68 Tiana Cakes Ltd	686-2842
118	118 Boyle Chas	886-0615	72 Christine's Deli	686-3324
119	119 Hingorani K	731-2502	74 Liquor Control Board Of Ontario	683-5370
122	122 Daniels Steven	731-2880	83 Ranch Steak House Tavern	683-8021
123	123 Frohlinger A	731-2329	90 Affiliated Medical Products Limited	683-3150
126	126 Sorokin Marvin	731-4300	95 Brewster's Retail Store	683-2960
127	127 Zionce Sidney M	731-2399	128 Janis Mitchell Kitchens	683-9761
130	130 Abramowitz A	731-2697	130•Ajax-Pickering Marketplace	683-3550
131	131 Gertzbein M J	886-3699	News Advertiser The	683-5110
134	134 Rezmovitz J	881-5853	132•a Social Planning & Information	
135	135 Kochberg P	889-9491	Centre	686-2661
138	138 Mocon Michael	731-2187	132a•Community Care	686-3331
139	139 Sandler J James	731-2307	134 Canadian Cancer Society	686-1517
142	142 Gladstone Michael	886-0182	136 Gerton Ronald J Dr	686-
143	143 Silber C	889-6611	138 Durham Region	68-
	*Silber R	731-3102	170 Ajax Textile Processing Co Ltd	68-
147	147 Altberg Leo	886-1628		
150	150 Okell Noah	889-7723	COMMERCIAL ST (BOLTON)—	
151	151•Rosenbaum H	881-4441	All-Make Fabrication	82-
	Rosenbaum Harry	886-0019	Bolton Metal Products	857-
154	154 Aptekar I	886-3416	Richie Bros Auctioneers	857-24-
			Tri-Star Steel Fabricators Ltd	857-0553
			United Hoist Equipment Ltd	857-1354
	COMANCHE RD (MISSISSAUGA)—			
500	Shupp Harold G	278-7296		
505	Craigie Robin	278-2045		
506	Stuart Gordon H	274-2089		
516	Doscher Chris	274-5757		
526	Atkinson Wm L	278-7533		
536	Gattinger W	274-4284		
541	Angus Henry W	274-6304		
546	Pollock Derek S	278-3190		
551	Whitliff D C	278-6446		
556	Allen H Steve	278-1584		
561	Smith V	274-7922		
566	Hohn W Herbert	274-4515		
580	Mc Farlane D G	274-5224		
	COME BY CHANCE MEWS			
	(MISSISSAUGA)—			
1	Coston E W	826-3760		
2	Brown J	826-7181		
3	Lindsay Wm	826-4756		
4	Linskill D E	826-5960		
5	Smith W John	826-1396		
6	Tyndall L	826-6543		
7	Robb D	821-2912		
8	Mc Bryde G	826-4860		
9	Taylor Ian A	821-7140		
10	Queanell L	826-3649		
11	Akamphuber K	826-1407		
12	Shannon George T	821-9357		
13	Rickman Ronald	826-1562		
14	Dilda C	821-3069		
15	Hall M	826-8034		
16	Trotter B	826-6949		
17	Cook J L	821-9740		
16	Fraser R	826-1612		
	COMMERCE CRES (ACTON)—			
2	Lorne's Auto Repair	853-0191		
4	Canada Dominion Battery Mfrs &			
	Serv Company Ltd	853-3500		
6	Commercial Shearing Ltd	853-0770		
8	Acton Steel Ltd	853-1237		
20	Elco Chemicals Co	853-3200		
21	Trailliant Manufacturing Ltd	853-1591		
604	Calveast Manufacturing	853-3540		
73	Michael's Building Materials Ltd	853-2980		
	COMMERCE ST (PICKERING)—			
	Campbell John	839-8351		
	Jorgensen E	839-3202		
	1278 Carpenter R G	839-1784		

1479 Manzatuik D N	278-1526	747 Durham Region Holy Redeemer Sch	683-6231
1484 Nixon Wesley	278-7328	Holy Redeemer School	839-5409
1485 Curtis Jack	278-8431	753 Campbell Wm R	839-2037
1490 Sutherland John C	278-0260	755 Dahdah Khalil	839-4192
1491 Lubinsky M	274-2882	757 Van Den Berg M	839-7981
1520 Crijen Marko	274-0464	766 Cook H T	839-1778
1521 Clutchey S	278-5924	774 Big M Drive-In Restaurant	839-5721
1528 Kope Robert	278-7253	*Massey's Restaurant	839-5758
1529 Wester W	274-1507	Mike's Variety	839-5039
1532*Wood F F	274-0348	776 Bayshore Restaurant	839-4744
1533 Blake Henry E	278-9813	Canadian Macedonian Restaurant	
1538 Patterson W A	274-1714	Cooperative Inc	831-3551
1539 Kopka Frank	274-7128	Gisela's Delicatessen	839-2951
1544*Jakubczyk J M	271-0272	Nicholson Jim Insurance	839-1271
1545 Hampel W K	278-1570	Vicky's Hair Styles	839-3806
1550 Raposo J	271-1806	780 Dorsett C F	839-1707
1551 Patten Doug	274-9426	841 Taggart N	839-0319
1556 Daughton R John	278-0130	843 King Bernard	839-7472
1557 Mulheron J P	278-0789	845 Sowa Fred	839-5068
1562 West Jack H	278-9620	847 McDougall G	839-4726
1563 Van Vliet Wm	278-4982	848 Millar D O	839-0257
1575 Higasi G	278-3724	849 Boyd Henry	839-4511
1576 Tod W B	278-5364	850 Edwards Murray	839-3093
1579 Lopinski H M	274-4660	851 Austin E C	839-3021
1580 Miller Peter P	278-1246	852 Hodges Robt A	839-4066
1583 Thompson B P	278-3229	853 Patel K	839-8439
1586 Dyck Herm E	274-2003	854 Wough L	839-9285
Hall's Motor Transit Co	274-1088	857 Scherch Peter	839-5558
1587 Sturm Peter V	274-3529	858*Stevenson G	831-4582
1590*Church G B	271-0683	859 Clark John H	839-3746
Rickard C G	274-2692	860 Maclellan Mrs J	839-1960
1591 Tenase John F	274-5261	861 Cook M	839-8407
1595 Johnson Stuart M	278-5607	862 Josch Karl	839-3102
1596 Richardson Gerald T	278-1706	863 Carlson Richard	839-4978
1600*Vandermeij W A	274-9448	864 Prohl L	839-5534
1601 Wuerth W J Dr	278-9633	865 Di Lorenzo F	839-9609
1606 Wardle S C	278-5642	866 Lafleche Raymond	839-4367
1607 Tapp B A	278-1050	867 Vanular R N	839-3683
1610 Perry H W	278-6312	868 Hansen R M	839-4203
1611 Smith T D	278-5804	869 Gentles Neale A	839-4493
1616 Feeney C A P	278-1202	870 Williamson R H	839-3844
1617 Pursord W	278-6716	871 King John	839-1626
1620*Cody Robt J	278-8510	872 Naherne B	839-5875
1621 Borden W	278-6649	873 Gilchrist J	839-2782
1626 Nastuny M W	274-2246	874 Bayley G	839-6433
1627 Woods M	274-0002	876 Beatty J A	839-6308
1630 Bell R E	278-0476	879 Buchanan James F	839-1567
		880*George Edw	831-4508
LIVERPOOL RD (NEWMARKET)—		881 Willis Ray	839-4207
235 Mac Donald A H	895-6061	882 Parlette Thomas A	839-9656
236*Brown Nigel	895-6659	883 Anthony David	839-3159
245 Simpson W S	895-4371	884*Huhn A	831-4388
250 Greenwood K	895-4926	885 Smith W H	839-4924
254 Kozak Marv	895-4484	886 Jung Rolf	831-2094
257 Bryan R J	895-3389	887 Sebestyen John	839-7431
258 Bennett R C	895-5620	888 Hicks Jack	839-6798
263*Mc Caughy Wm	895-3124	889 Penn O	831-3830
269 Anderson E W	895-6481	890 Loweryson D W	839-6490
279 Pearson James L	895-5032	893 Mosher E	839-3422
289 Relic W G	895-3588	894 Brack A	839-3195
293 O'Donnell F	895-6380	Brack G	839-3143
294 Lorenzetti Bruno	895-1895	896 Rybak Frank	839-2902
298 Tuomikoski J	895-5020	897*Bradbury A	839-9251
299 Freemantle D	895-6788	899 Kennedy M	839-6027
301 Seminsky Michael	895-6295	901 Rowe Brian	839-4012
302 Coulson Robert F	895-5783	903 Bahen K	839-4588
305 Murray S E	895-1546	904 Purnis D E	839-3502
307 Thomas J G	895-8730	905 Shaw L N	839-3203
309*Wagner Gisbert	895-5679	906 Judd W J	839-3560
310 Harte Michl	895-9283	907 Taylor Harold	839-2924
311*Consigny Alain	895-7695	909 Gagnon Guy	839-8732
312 Bell W J	895-3097	*Richardson B A	839-6721
313*Irland B	895-7750	910 East Shore Community Centre	839-7323
314 Waller A G	895-2714	913 Edwards G	839-9775
316 Hamilton A	895-3307	915 Mac Neil P D	839-7362
317 Pilieci Joe	895-3919	*Mac Neil Shelley	831-4356
318 Timm W	895-5416	917 Muir Wm	839-7673
319*Rouen L	895-2413	919 Mc Cullough K E	839-9966
Rowen Frank A	895-3683	921 Pretis P	839-3231
320*Neva Peter	895-7607	925 Charania D K Dr	839-3353
324 Burke Gary	895-2456	926 Greening Wm J	839-3501
325 Galloway J I	895-1589	927 Bay Ridges Chiropractic Centre	839-4723
326*Sandham E	895-7868	Goodman P Dr	839-5951
328*Ledoux Don	895-7737	928*Friendship Nursery School	839-5048
331*Coulter L	895-6075	929 Peace Lutheran Church	839-3521
*Dean B C	895-1062	929 Alter C Dr	839-4821
332 Mc Gowan N	895-2673	931 Bay Ridges Medical Centre	839-5851
334 Newman James	895-3592	931 B R C Realty Ltd	839-4423
335*Douglas Henry	895-6464	933 Alpha Laboratories	839-7317
		Bay Ridges Medical Associates	839-1133
LIVERPOOL RD (PICKERING)—		935 Bay Ridges Shell	839-5214
Bedard Harry B	839-1218	938 J & J Krasnik Ltd	839-9250
Falkowski N	839-7413	1000 Bay Ridges Auto Service Limited	839-1907
Farrell J Rev Father	839-2291	Hockley's Towing & Storage	839-7500
Jessit Infirmary	839-5151	1780*Pizza Hut Canada	839-0583
Manresa Jesuit Retreat House	839-2864	1790*O'Toole's Good Times Emporium	831-3805
Quilty N Jack	839-1613	1799 Liverpool Road Serv Centre-Car Wash	839-9229
*Rupert C T	831-1890	Liverpool Road Service Centre	839-1262
Wright K	839-2231	1809 Liquor Control Board Of Ontario	839-1897
590 Catalina Yachts	866-1941	1811 Brewers' Retail Store	839-4061
Luttmer B	839-4730	1812 Liverpool Road Turbo	831-1840
Swane Marina Ltd	866-1941	Turbo Resources Ltd	831-1272
629 McCafferty Ben	839-7681	1852 Voakamp E	838-1010
631 Weisslock E	839-1222	1854 Temush Fred	839-1789
633 Matthews P G	839-3965	1864 Holton A	839-3334
Phillips Wm	839-9121	1866 Patane Mario	839-7029
640 Avis R	839-1484	1872 Anderson Erick	839-2501
641 Mercer D	839-6273	1876 Servinis Nick	839-8247
645 Kotari J S	839-3163	1880 Chambers Custom Furniture	839-4909
*Hartingsingh K	839-9685	Chambers R	839-3661
660 Rastall S D	831-2429	1884 Kippen I C	839-5021
663 Lunney Z	839-2082	1890 Dunn W	831-2651
664 Vaillancourt R	839-6836	1892 Klotz S	839-1287
666*Kurucz F	839-6356	1898 Webb W	839-2628
667 Rampulla A	839-0241	1900 Taylor K	839-6161
668 Stark H	839-5359	1906 Augerman F J	839-8245
672 Fortny E	839-2582	1910*Dwyer K	831-4026
675 Powell W J	839-2634	Ireland D	839-0312
678 Skinner G	839-1277	1914 Noble S	839-1807
682*Glad Electric Enterprise	831-4338	1918 Lloyd A E	839-2469
Grutta B	839-0791	1920 Clarke H	839-6247
685 Distach L	831-1653	1926 Selby P	839-2171
686 Neptune Marine Services	839-7244	1928 Bowles J	839-9102
715 C & C Yacht Sales Inc	831-1755	1933 Bandurchin Andy	839-7047
		1934 Cassidy M	839-9098



Jensen C	823-5984	49*Delta Design Drafting Servs	775-6929
1306*Paton B	822-6380	128 Rowen K	775-4477
1307 Kimberley Cliff S	822-4688		
1310 Pica G	823-9737		
1312*Gowan R	823-1139		
1313 Legency L	823-4175	660*Lightfoot P	839-9145
1316 Kerr J C	822-6767	Vanderwaart A	839-7937
1316 Lau Paulus	822-7916	662 Patterson V	839-9885
1318 Kulpers H J	822-8057	664 Mc Vey R B	839-4559
1321*Griffiths Michael	822-8758	665 Kennedy Gordon	839-1594
1323 Devonport J	822-6786	666 Lawlor Wm	839-1574
1324 Kirby R	822-6491	668*McDonald M C	839-0475
1327 Webber J	823-4087	669*Bullock's T V Serv	839-8705
1328 De Beer Leon	823-3698	672 Mehaffey D	839-8691
1329 Wright E	822-8063	673 Campkin Brian	839-3885
1330 Hughes Paul G	822-7056	Campkin's Camping Centre	839-2424
1333 Powell Barry G	822-6817	675 De Clara Michl	839-0389
*Powell D	823-4915	685 Clark C F	839-8767
1334 Gittens Tony	823-9207		
1335 Gilchrist J	823-5620		
1336 Dorat W D	822-9235		
1339 Hampton J	823-3648		
1340 Kahkonen S	823-1218	483 Hein L D	827-5274
1341 Paines Rod	823-6895	487 Oughtred R	827-2411
1342 Jones Ray	822-7128	488 Collis D R	827-6034
1345 Gilbert R E	822-6496	491*Robinson G G	825-0444
1348 Bruce Pottruff Designs	822-2310	492 Branch Donald	827-7807
Pottruff Bruce	822-0471	496 Boucher T A	827-4725
		498 Toye John E	827-7479
		499*Galazzi C	827-7393
		502 Bedford L W	827-7569
		506 Kaslauskas Walter E	827-5065
		509*Krawec W	827-4726
		513*Blair D M	827-8639
		514*Bennett B	827-4721
		518*Hurley Robt	827-6920
		521*Bailey R A	827-8565
		525*Hoag Norris W	827-8068
		526 Schafer W	827-6582

## PLEASANT (BRADFORD)—

5 Kimber Ron B	775-5782		
12 Mitchell John B	775-6224		
14 Hennigan Roy	775-2766		
15 Wright L	775-5457		
16 Kaosala John	775-2932		
17 Roy Gail	775-1667		
21 Smith Ken	775-3671		
33 Azuma J	775-2380		
36 Bigger W	775-3128		
661 Franklin John	839-6560		

## PLEASANT BLVD (KESWICK)—

150 Sedore D G	476-4961	2 Booth John D	451-2714
151 Stevens Reg	476-2318	7 Peck Earl	451-3478
152 Wain E C	476-4808	8 Demedeiros A C	456-0135
*Wain K W	476-7423	9 Nichols M	456-0915
155*Kelly Lorraine & Brian	476-5972	10 Silva John	456-1627
158 Lewis M	476-7376	11 Yule Ronald	457-3213
160 Bend-All Ltd	476-7187	12 Kay A	457-4192
*West L	476-5320	13 Whitten John	457-1657
161*Sim Robt	476-3327	14 Gouveia E	453-0321
162 Pedersen A	476-5811	15 Dancy T	453-1622
164*Duffus Rob	476-3672	16 Medeiros L	466-0433
165 Gardner James A	476-5936	17 Weir Garnet	459-3394
167*Bruining Richd	476-3773	18 Setacci E	453-1271
Houle Ron	476-3439	19 De Melo M	453-3069
168 Claringbold D	476-3556	20 Hasulo Andy	451-5236
170*Atkinson Geo G	476-7658	21 Mota Alfredo	451-7374
Hainey M	476-2522	22 Almeida J	457-5728
171*Munshaw J	476-7648	23 Iacucci G	457-5770
172 Vanderlans W	476-4107	24 Albada S	457-2873
173 Mc Cullough John D	476-6772	25 Hodgart Brian	467-6175
174 Hammond S	476-5535	27 Bell Clarence	456-2177
177 Corin Geo C	476-5019	28 Beisel R	451-9596
180 Barnett B	476-3883	29 Matos Jose	457-2047
182 Amodeo A C	476-2503	30 Payne G E	453-4768
188*Gill Ross	476-7394	31 Verkerke C	451-8917
190 Mehaffey David	476-3271	32 Hillario M	457-6032
194*Mc Phail G	476-7302	33 Gallant A	451-6132
196 Webster Fred	476-3481	34 Wong S T	451-8999
198 Waggoner John	476-4027	35 Webster John D	459-0294
199 Fowler Wm E	476-5734	36 Alves J	453-3999
200*Brown Allan	476-7494	37 Poirier R A	451-7935
Lyons Terry	476-4275	38 Cote Gaetan	453-6231
203 Fagg Alan	476-3437	39 Lima Jose	453-5547
205*Tremblett Tom	476-3674	41*Bulk Wesley J	453-6097
Turner James	476-3647	Mulder Reg	451-6250
207 Sedore M	476-4577	42 Muni D	457-1119
209 Schell G	476-3378	43 Drake J W	457-2326
211 Roberts Henry	476-4516	44 Benevides E	457-6216
212 Whorley Cliff	476-3546		
213 Hickson D	476-4739		
214 Hope N	476-7656		
215 Rioux Denis	476-2857	91 Murray A	895-7499
217 Rimdusz J	476-3645	95 Kelly Edward	895-9390
219 Palmieri G B	476-5802	99 Luff J	895-2005
220 Holder Douglas	476-7083	109 Studdy John	895-7165
223 Tennant B	476-4866	110 Watts Robt	895-4206
224*Harrison J D	476-2678	113 Verney Murray	895-9855
225 Martin Denis	476-2695	116*Fox Peter	895-9529
230*Mott David	476-2315	120 Jolly Norman	898-4835
233 Macaulay D	476-2504	126 Grigsby Geo	895-6410
234*Graham D	476-3442	129 Kinaley Wm	895-6584
235 Williams Francis M	476-2626	130 Rutten W J	895-9931
237 Barone M	476-5876	134 Martin Roy	895-4937
239 Dowling G	476-4705	135 Gibbons A I	895-6764
681 Clark James C	839-2349	138 Paul Ken	895-1693
		139 Holly Geo	895-6985
		142 Poord M V	895-6777
		145 Barrett J	895-6527
		146 Turgeon J A	898-5455
		147 Elford O	895-2959
		148 Wheeler B	895-3764
		149 Stephens B	895-7847

## PLEASANT RIVER DR (BRADFORD)—

2 Larke J S	775-2714		
6 Belgavlis John	775-2482		
8 Adams Terry	775-5682		
9 Case G	775-3216		
10 Tiley F	775-2728		
11 Daigle K E	775-5545		
22 Davidson N	775-3231		
23 Alexander John	775-2404		
25 Goodhead Peter F	775-7287		
26 Tanton W J	775-3593		
27 Washington R	775-8594		
29 Cooper M	775-2536		
30 Leslie George	775-2280		
36 Biggar Graydon	775-5380		
37 Seidel F	775-6109		
38 Reimer H	775-3806		
39 Mc Gruthers Percy	775-2896		
40 Augi Nicholas	775-2560		
41 York Regional Outdoor Services	775-7220		
42 Graham Bud	775-6471		
45*Kok N	775-4104		
46 Bright Malcolm	775-3821		
47 Hurst Edith	775-3742		
48 Gosson Richd	775-3650		
		3 Hermes H	457-9694
		4 Wheatcroft Wm	457-6875
		5*Mc Mullen Craig	453-5946
		6 Berg Siegfried	459-2935
		7 Osborne G B	459-8727
		8 Horvath L	451-1162
		9 Smith Arthur E	456-3333
		10 Crossland W E	451-3671
		11 Adema A	457-0060
		12 Adams J Rae	459-0656
		13 Coughlin F	457-5217
		14 Von Puschka E F	459-0261
		15 Gross R A	459-0460
		17 Wood J R	451-0231
		Wood Jaye	453-2404
		18 Harrison E J	459-0434
		19*Mc Lean W B	459-2122

2340 Fazzolari A	276-6174	2511 West Tool & Die Co	277-2083
2342 Zuvic K	270-3116	2531*Acadian Office Supply	277-2786
2343 Desousa G	273-5889	2532*Manortool Ltd	277-9579
2345 Peter Ronald R	270-8414	2533*Bent Bikes	273-3717
2346 Barretto A V	270-2793	Bent Bikes	273-6292
2348 Miu H S	275-6798	2537 P&T Service Centre	279-4371
2349 Tanceek A	270-0194	2541 Guy Bros Collision Reps Ltd	277-3631
2352 Sawyers W	275-3599	Guy Brothers Collision Reps Ltd	
2354 Dilegge Leo	270-8538	Towing Serv	279-1093
2357 Soini Satname	277-9224	2542 Fox Fluid Power Incorporated	270-9872
2360 Da Silva Jose A	270-1423	2547 Cookville Automotive Engines Ltd	270-4561
2363 Triunso A	275-5158	2559 Brand Felt Of Canada Ltd	270-6640
2364 Pasquantonio Robert	270-1423	2571 Davies Auto Electric Ltd/Service	270-4134
2365 Paradzinski M	279-0750	2576*Honeyman's Accounting Ofc	270-8531
2366 Kupferschmidt O	277-8778	Honeyman's Beef Purveyors Ltd	275-8300
2369 Poeschel L	277-8410	2579 Davies Auto Electric Ltd Parts	279-6300
2370 Shukow T	279-6928	Murray Corporation	279-7735
2371 Guerrelro M	270-8970	2615*Monmac Coating Inc	277-2766
2375 Beaumont Robert	270-4188	Monteith A R (77) Ltd	277-0343
Jannaci James	276-9037		
2376 Patterson D	275-4939		
Percy W	270-7387		
*Percy W	276-8961		
2378 Mac Intosh K A	270-1940		
2381 Beaumont B	270-7556		
2382 Lobo A P	277-9382		
2387 Farias J	275-7962		
2388 Houlihan K P	275-3158		
2389*Homem L	275-1763		
2390 Curvelo J	272-1614		
2393 Currie W D	270-8970		
2394 Love C A	275-2136		
2395 Tomaz V	277-1038		
2396 Francois Carl	270-3538		
2399 Rutherford Douglas	273-5416		
2400 Wang F	275-0531		
2401 Cike W	270-2704		
2402 Garraz Manuel	279-7903		
2403 Gauthier J P	270-2704		
2405 Roukam Peter	275-1078		
2406 Morra R	275-1672		
2408 Hamby B W	279-8231		
2409 Medeiros E	270-9551		
2411 Campos M	270-7151		
2412 Ringl R	275-9275		
2418 Lino F C	276-5385		
2420 Reid Leon	279-3653		
2421 Ricci Vinre	276-7836		
2423 Schoerra P	270-2458		
2424 Baran I	272-1759		
2426 Bhogal T S	277-2062		
2428 Lemmon G	275-4542		
2429 Lobo J S	276-6757		
2430 Pawloski T	276-3213		
2431 Cartusiano J	279-2634		
2432 Jones R B	275-6128		
2433 Warren H	277-4679		
2434 Kravtsov P	277-8101		
2436 Mc Fadyen M	276-3934		
2438 Widman J	270-6136		
2440 Cunha E	272-0878		
2442 Arbuckle L	270-9757		
2444 Parkhurst Rick	276-8005		
2446 Gregorio A	277-0832		
2454 Thomas F	276-1866		
2456 Singh Bajander	277-0485		
2460*O'Keefe P A	276-8179		
2462 Kong A	277-4827		
2466 Pedrosa Victor	276-4633		
2474 Pereira H	275-0120		
2476 Corvalho C	279-7159		
2480 Prodan Mario	277-3556		
Prodan Mario General	273-5933		
Woodworking & Carpentry			
2482 Leandres M	270-0821		
2487 Flower Kenneth	279-8980		
2523*Books R J	275-1286		
2528 Purcellwaki A H	848-3219		
2531 Taylor L H	276-2681		
2537 Agur Enno	277-1814		
2538 Francey A J	279-5604		
2543 Stenhouse J E	277-0805		
2544 Appleton A H	277-1669		
2552 Brandao Guilherme	279-4184		
2553 Filippetto A	277-0493		
2560 Speck J T	276-5036		
2561 Whitelegg P	277-0571		
2569 Lumber D J	277-1317		
2570 Wamamaker E Maurice	277-4517		
2577 Sasa Andrew	270-5392		
2584 Plavick S	277-0454		
2591 Leskovic Joe	275-4731		
2592 Jurkovic Milan	277-3527		
2598 Jurkovic I	277-6590		
2606 Graff Albert	275-3885		
2607 Marciano P	277-1146		
2614 Mc Mahon G	273-5159		
2615*Maxwell D	279-4762		
	275-0076		

## WHARTON WAY (MISSISSAUGA)—

2378 Mac Intosh K A	276-8961	3035*Ad-Pressions Ltd	624-8980
2381 Beaumont P	270-1940	*Curtis G M Agencies Ltd	624-8899
2382 Lobo A B	270-7566	3086 Digest-O-Matic (Canada) Ltd	624-2125
2387 Farias J	277-9382	K-Flex Systems Ltd	625-2890
2388 Houlihan K P	275-7962	3091 Rototone Gravure	625-0550
2389*Hofman L	275-1763	3110 Imperial Knitting Mills Ltd	625-6104
2390 Curvelo J	272-1614	3111 Drummond Metal Products Ltd	625-9122
2393 Currie W D	275-3018	3117 Barzula Importing	625-6082
2394 Love C A	275-2136	3150 King Plastics Ltd	625-1110
2395 Tomaz V	277-1038	3151 Golder Associates	625-0091
2396 Francois Carl	270-3538	3161 Industrial Tires Ltd	625-1600
2399 Rutherford Douglas	273-5446	3180*Erie Meat Products Ltd	624-3811
2400 Wang F	275-0531	3199 Castech Urethane Ltd	629-1234
2401 Cliko W	275-1580	3200 Shaughnessy D J & Associates Ltd	625-2472
2402 Garraz Manuel	270-2704	Simmons Herb Products Ltd	625-7609
2403 Gauthier J P	279-7903	3204*Belanger H Plumbing Acctg Inc	624-8176
2405 Roakam Peter	275-1078	3206 Cardon Rehab Prods-A Div Of	
2406 Morra R	275-1672	Intra-Med Indus Ltd	625-6217
2408 Hamblly B W	279-8231	Electronic Hospital Supply (ONT)	
2409 Medeiros E	270-9551	Ltd	625-1510
2411 Campos M	270-7151	3208*Comp-U-Stitch	625-3925
2412 Ring R	275-9275	*Craine Embroidery Ltd	625-4848
2418 Lino F C	276-5385	Squires R & Company Ltd	625-4405
2420 Reid Leon	279-3653	3210 Med-Ortho Design &	
2421 Ricci Vinre	275-7836	Manufacturing Ltd	625-2605
2423 Scheerna P	270-2458	3212*C W C Construction Ltd	625-2102
2424 Baron I	272-1759	3214*Video Rentals And Sales Inc	624-5561
Slevar P	277-2062	3219 Howe Richardson Canada	625-9214
2426 Bhogal T S	275-4542	3220 Preston J A Of Canada Ltd	625-5959
2428 Lemmon G	276-6757	Tec Company	625-6946
2430 Lobo J S	276-3213	3226 A-Line Sales Limited	625-1200
2430 Pawloski T	279-2534	3235 D S M A Action Ltd	625-1204
2431 Cartusano J	275-6128	3240*B M Manufacturing Co	624-8663
2432 Jones R B	277-4679	E I F C O Inc	624-0700
Warren H	277-8101	3245 Frost Lighting	624-5314
2434 Krnjinn P	276-3934	3246 Altype Heat Treat Industries Ltd	625-1212
2436 Mc Fadyen M	270-6136	3265 Fruitbelt Trucking Inc	629-1066
2438 Widman J	270-4978	*Wills Refrigerated Transport Inc	629-3000
2440*Concha E	272-0857	3280 Wajax Industries Ltd	624-5611
2442 Ashuck-L-I	276-8305		



3 Poulos E	279-6752	2585*Frank W D	270-7659
775 Pannolino L	270-1236		
776 Figueiredo Jose	276-6383		
777 Machado Joe	275-1797		
781 Pavlovich F	279-4677		
782 Kulkarni Vasant S	270-4075		
783 D'Elia F	276-3316		
ANNAPOLIS CT —MISSISSAUGA			
2031 Barry R	270-6850		
2040 Fenwick Ross	275-5897		
2046 Nielsen K E	279-6354		
2052 Mc Neely D J	277-0738		
2057 Breadner A	277-3750		
2063 Harrison K	272-1796		
2064 Draper B M	279-0268		
2069 Reiff S	276-4160		
2070 Mc Phee Don	279-9785		
2075 Smith I W	277-0682		
2076 Graham G W	277-2390		
ANNE —HILLSBURG			
Bayne Gerald	855-4943		
Watson L E	855-4844		
1 Novakovic Cvetko	855-4274		
3 Jackson Mercer	855-4742		
4 Cargill George	855-4694		
Thompson James Alf	855-4510		
5 Smith B H	855-4627		
6 Mehlenbacher James	855-4974		
7 Hamden Mrs Marie	855-4607		
8 Sheehan John	855-6276		
9 Cook Wm Rev	855-4610		
10 Mc Lachlan A R	855-4250		
11 Barber Ralph	855-4785		
12 Parkinson J C	855-4521		
13 Richardson Don	855-4174		
14 Lang Andrew	855-4677		
15 Hunt Don Auto Ltd	855-4850		
16 Patterson A B	855-4576		
18 Awrey Howard	855-4609		
ANNE BLVD —MILTON			
46 King Gary N	878-7018		
58 Smith B W	878-1543		
65 Carrigan Gordon E	878-2476		
68 Wilson Walt J	878-3730		
69 Thring Wayne G	878-5836		
73 O'Grady B	878-3225		
76 Aselton D R	878-2178		
77 Appleton H L	878-3663		
81 Draper Robt	878-4139		
84 Adams R J	878-2924		
85 Pringle B	878-5687		
89 Wolkowski Victor	878-2464		
92 Waddell V	878-3531		
93 Nash C H	878-4213		
96 Mc Duffe Brian Used Constn			
Equipment	878-2445		
97 Sims Bernard S	878-2444		
101 Lewis Geo Rev	878-8647		
104 Mc Bryde G	878-3831		
105 Lyons L W	878-6850		
111 Mc Laughlin Doug	878-3467		
112 Krasnokutsky W	878-9550		
115 Cargill B	878-1227		
123 Robertson John	878-2933		
126 Viziani S	878-3482		
129 Appleton Ronald	878-2533		
135 Hatherley M	878-6054		
141 Lyons Mervin	878-3286		
144 Baio Rosario	878-4694		
147 Watson Kenneth	878-9304		
152 Parkinson J	878-0847		
153 Cain G R	878-2582		
ANNE COURT (BRAMPTON)—			
3 Dexter Jas	451-6497		
5 Knight Eric	451-3937		
7 Locke Ken	457-3971		
9 Russell Albert	459-8035		
11 Devine D	451-2317		
13 Kadar L	457-6894		
15 Rhynold E	457-6019		
17 Tristram John	453-1517		
19 Rogers B R	451-2586		
21 Mac Lean Jeff	453-4382		
25 Vaughan Wm	451-4688		
27 Fountain George	451-6194		
29 Zurakowsky W	459-9324		
31 Williamson R E	451-2213		
35 Hustins A	459-9625		
37 Mason Eric	457-2734		
ANNELESE AV —MISSISSAUGA			
3434 Di Pietro D	277-1974		
3435 Hack R	277-0987		
3436 Mittag Lutz	270-2397		
3437 Mandarino Carmine	275-7064		
3441 Schiavone A	279-4451		
3442 Papageorge D	270-2530		
3443 Zgonjer Stjepan	270-8896		
3447 Shah Jayant	279-3013		
3449 Laus J	275-6795		
3450 Bertram B	275-5839		
ANNELYN CRT —MISSISSAUGA			
2529 Coustonce L A	276-2764		
2537 *Kranjec Joe	275-5702		
2541 Sinnis S	277-2326		
2543 Burdett Ted	277-1120		
2545 Courtney T P	277-0993		
2549 Griffiths R A	270-1222		
2550 Stevenson A H	276-8398		
2553 Calandra Nick	276-2589		
2557 Kivell Bruce	270-9232		
2563 Mayer P	275-9822		
2571 Lipic John A	276-9208		
2577 Grant C	276-3108		
2581 Leman Pierre	275-3410		

BROADMOOR AV —MISSISSAUGA			
1247 Hubbell Harold G	274-3142	22 Micka G A	278-4655
1250 Paul R Clare	274-6821	23 Gielen H	274-2963
1254 Hewlett Glenn E	278-3734	Liska Ben	274-1050
Hewlett Mike	274-9487	24 Haselhurst D	274-5652
1255 Khorahed Samih	274-9167	25 Nicholas C	278-1800
1260 Hill Bryan B	274-5878	26 Vander Sar C	278-0959
1266 Marshall George E	278-0269	27 Kennedy Paul	274-19109
1272 Winatanley Wm	278-2831	Large Ben	274-1666
1276 Mihay Frank	274-2103	33 Bangay E H	274-1062
1280 Salek C	274-3886	Wrobel Stanley	278-8943
1283 Vonlanthen J	274-4504	34 Johnson Fred C	278-0732
1286 Schmitz H P	274-6694	35 Munro W F	278-4195
1290 Kaye W A	278-9674	36 Kelly J A	278-0549
1291 Garner C A	274-7863	37 Drury R	274-3384
1296 Mazzilli A	274-8447	38 Robichaud M	274-4540
1297 Law W R	274-3731	39 Hasegawa M	274-8578
1301 Wislhere Anthony J	274-0738	James J	278-4997
1307 *Boylan G J	271-0646	Knecht Wm	278-3602
1310 Orme M L	274-7535	Marshall R H	278-8811
Orme V	278-6252	42 Searles D R	274-2804
1311 Diab Morry	274-0407	43 Peer V S	271-0045
1312 Radecky B	274-5318	Violetta J	274-7339
1319 Millard Michael A	274-9510	44 James R S	278-1838
1320 Oakes A J	278-5963	45 O'Brien L R	278-1709
1328 Davis Peter G	274-5545	47 Cunningham W H	278-1619
1353 Tarasick W P	278-1979	48 Clarke Neil T	271-0280
1354 Pankiw R	278-4399	50 Rehberg Gregory	274-5533
1364 Schoenhardt Wm J	278-4170	51 Smith David	278-6580
1365 Achita T	271-0973		
1374 Kurnell D	278-2233		
1375 Mc Murrich D H	274-2427		
1383 Barrick J L	278-1206		
1384 Simec M	278-1450		
1398 Goruk M B	274-1321		
1399 Gardiner Charles G	278-3293		
1405 McDonald W D	278-9145		
1408 Krazak S	278-8020		
1416 Schott Lloyd A	274-2170		
1417 Ravenhill C J	278-7712		
1425 Charles John	274-1302		
1428 Greenhill W J	278-2592		
1435 Clarke H C	278-7768		
1436 Greenhill P O	278-2156		
1448 Taylor Paul N	278-8396		
1449 Burgess John Malcolm	278-6475		
1453 Steven Arthur	278-0133		
1458 Whitley Patrick J	278-5159		
1485 Meldrum E	278-9589		
1492 D'Andrea G	274-3836		
1495 Schramm R J	278-6053		
1507 Shipowick W	278-4746		
1511 Deane W E	278-8117		
1527 Loucks B	274-0187		
1539 Wood Thomas R	274-9601		
1544 Currie Mony	278-0175		
1547 Gallagher S	271-0662		
Gallagher David I	278-6893		
1553 Horne D S	278-0483		
1558 Lambie W J	274-5425		
1568 Bonyun Vernon H	278-3869		
Universal Swim Centres	278-6382		
1573 Ames H Lyall	278-9314		
1578 Dywan John J	278-1688		
1585 Sukki Ron	278-2417		
1594 Edwards R G	274-6340		
1595 Robinson R J	278-8326		
1604 Rowley William A	274-4496		
1605 Fellman R	278-1781		
1612 Haynes N	274-8298		
1615 Culotta Frank	278-9843		
BROADVIEW —PICKERING			
1302 Biahop T K	839-4927		
1303 Smith Donald R	839-1671		
1304 Taylor Douglas	839-2648		
1306 Ferguson N L	839-3215		
1307 *Slater D	839-7132		
1308 Cornein R	839-4859		
1309 Fenton M S	839-1889		
1310 *Livia Paul F	839-9617		
1311 Mullins D	839-1587		
1312 Gouley Douglas	839-3685		
1313 Medaugh Thomas	839-4107		
1315 Garbutt V E	839-1872		
1316 Allison R	839-1904		
1317 Llewellyn F X	839-1750		
1319 *Carlesimo Enzo	839-0735		
1320 Marple-Craft Marine Products	839-3864		
1321 Hutchinson I Mrs	839-1958		
1323 Cox W P	839-3455		
1324 Balodon Edward	839-3492		
1326 Crampton W H B	839-2081		
1327 Franzgrote M J	839-7370		
1328 Olympic Lift Trucks	839-0848		
Tona T	839-1564		
1329 Schagen J	839-3461		
BROADVIEW —KESWICK			
Chisholm Donald	476-4262		
Gerow Ronald	476-7131		
Hunkin P T	476-3167		
Langley B	476-4834		
Pound Geoffrey	476-4470		
Starling Robt	476-3600		
7 Beronella A J	476-3738		
BROADVIEW AV —MISSISSAUGA			
1 Montgomery William	274-7233		
7 Clarke Phil R	278-7077		
Penwell M	278-2299		
9 Wilson R H	278-8835		
10 *Bower T	274-3526		
11 Callaghan Joseph	278-9600		
14 Ambraska Ray	274-0906		
15 Ruahworth James	274-5170		
19 Davis R E	278-3146		
Pellegrini Exio	278-7705		
20 Wilson Jack H	278-3185		
21 Cronall Wm J	274-3256		
Halvarson C	274-7210		
Scott H I	278-0020		
BROADWAY AV —MILTON			
354 Murdock E	878-7159		
355 Blinco J E	878-6993		
356 Dacres H	878-1517		
358 Quinn K	878-3129		
360 Daimatra Jack	878-3197		
361 Bruah K J	878-6929		
365 Smith David	878-6663		
370 Finnegan Kevin	878-9946		
371 Patterson Duncan	878-2547		
376 Mauro Alessandro	878-9066		
381 McLean Thomas	878-7533		
385 Mc Clure D	878-5979		
386 Kelly Martin	878-9503		
389 Schiavini Otello	878-9258		
395 Overend Harry	878-2137		
396 Sales Fred	878-4320		
405 Wayne Joseph E	878-5383		
410 Walker Jim	878-7424		
413 Crocker R S	878-4578		
416 Brownridge J E	878-9283		
419 Murray Alex	878-6852		
422 Boraso Romeo	878-6972		
425 Ormond R	878-6998		
428 Wilson R	878-1442		
430 Waters A W	878-6987		
435 Thomas J H	878-3015		
436 Bailey Bruce	878-8786		
441 Robinson Gordon	878-9630		
442 Haggart Wilford	878-2459		
445 Dance Glen	878-9455		
BROADWAY ST —MISSISSAUGA			
191 Good E	826-3984		
Harrison G	826-2105		
Isajenko R	821-2110		
Sanford M	826-1598		
200 Pilon Pudgey	826-8518		
215 Herritt M	826-4329		
Manfred's Hairstylist	826-1871		
239 Hoople E L	826-1989		
BROADWAY ST —ORANGEVILLE			
Crombie V A	941-0134		
*Dunbar J	941-1301		
Fladd R Kenneth	941-8875		
Gray Coach Lines Ltd	941-4373		
Hughes M	941-6170		
Irvine Stan	941-4127		
Morrison G B Bud	941-2781		
Orangeville Auto Trim & Upholstery	941-2300		
Orangeville Dairy	941-3970		
Orangeville Town Of - Greenwood			
Cemetery	941-0440		
Pritchard P	941-1838		
Robinson Ultramar	941-7211		
Seaside Fish & Chips Snack Bar	941-3450		
Toronto-Dominion Bank	941-1850		
Power Shelby	941-8723		
16 United Trust Company	941-2730		
21 Sullivan J	941-7181		
23 Mc Donalds Restaurant	941-7850		
25 Country Bar-B-Q Chicken & Ribs	941-7161		
Panorama Inn	941-7440		
31 Chambers Texaco	941-5224		
31 Forall Realty Ltd	941-2020		
35 Als Restaurant & Steak House	941-1621		
38 Chicken Villa	941-3393		
40 Canadian Tire Associate Store	941-1090		



## COLONSAY RD — THORNHILL

Gulf Canada Home Comfort Ltd	889-3335	89 Ranch Steak House Tavern	683-8021
12 Carwell Eric	889-6542	90 Affiliated Medical Products Limited	683-3150
14 Harley Ralph	889-3313	95 Brewer's Retail Store	683-2960
16 Hubert N A	889-6726	126 Robinson Herb Automotive Limited	683-0331
18 Hache J H	889-6589	132 Robertson W B Ltd	683-9781
20 Isaac Valerie	889-4260	130 News Advertiser The	683-5110
22 Boeckner R G	881-3273	132 Baldwin Wm Real Estate Ltd	683-2992
24 Klemer H	889-6666	134 Baldwin Wm Real Estate Ltd	132
26 Wilson Robert B	881-3840	Canadian Cancer Society	686-1516
28 Cantor Harvey	889-1300	Roto-Static	683-0520
30 Kozmola B	889-4304	138 Regional Municipality Of Durham	683-3451
32 Melko W J	881-0430	(Sub Ofc)	683-1225
34 Cunliffe B	881-4920	140 Melo Industries	683-6800
36 Bohme D K	889-2568	170 Ajax Textile Processing Co Ltd	683-6800
38 Foti Andre S	889-8065		
40 Power A	881-1964		
42 Arujo I C	881-7867		
44 Mueller M	889-5223		
46 Kim Moon Ko	889-8290		
48 Larwill G	881-8363		
50 Penna G	889-6591		
52 Lind W J	889-8946		
54 Vernon J E	881-4624		
56 Forse Lars	881-1928		
58 Kaiser Peter	889-8031		
60 Boon P R	889-2458		
62 Evans Vernon	889-4840		
64 Dionne Harold	881-1256		
66 Tio Paul	881-6267		
68 Bell W B	889-3568		
70 Schnoll Ronald	889-5173		
72 White Fathers Of Africa	889-3572		
74 Rotzinger A G	881-2989		
76 Lewis Charles J	889-4341		
78 Mcmonagle Robt E	889-6750		
80 Moore D R	881-0134		
82 Turnbull Gordon H	889-0570		
84 Buchan R	889-4080		
86 Patterson Gordon G	889-2224		

## COMANCHE RD — MISSISSAUGA

500 Shipp Harold G	278-7296	133 Belter F	878-3784
505 Craigie Robin	278-2045	134 Henneberry P	878-6975
506 Stuart Gordon H	274-2089	138*Belter A W	878-7461
516 Descher Chris	274-5757	141 Morley Robt	878-9786
526 Atkinson Wm L	278-7533	142 Tonelli R	878-9096
536 Horner W G	271-0970	146 Hannant J T	878-9254
541 Angus Henry W	274-6304	162 Cameron M	878-5801
546 Pollock Derek S	278-3190	168 Moore D J	878-7125
551 Whittley D C	278-4436	174 Keilly A N	878-6916
556 Allen H Steve	278-1684	230 Raby G	878-5958
561 Tandon M	278-5655	234 Clark Howard A	878-1183
566 Hohn W Herbert	278-7638	240 Carbert R W	878-3691
*McFarlane D G	274-4515	244 Rousseau Maurice	878-8544
	274-5224	250 Wills J	878-2766
		258 Pollyanna Children's Centre Ltd	878-6919
		311 Optumist Club	878-8411
		Young Mens Christian Assn	878-8711
		820 Milton Optimist Air Cadets	878-2181

## COME BY CHANCE MEWS — MISSISSAUGA

1 Caaton E W	826-3760	381 Eakins O	878-4378
2 Brown J E	826-7181	385 Stodart K A	878-4645
3 Lindsay Wm	826-4756	389 Kearns D W	878-2764
4 Lunskill D E	826-5960	399 Scott Robert	878-1525
5 Smith W John	826-1396	401 Brown Gordon Edward	878-6204
6 Jacobs C W	826-9109	409 Nicholson B	878-1938
7 Latimer J C	826-4844	415 Roberts S F	878-0951
8 Mc Bryde G	826-4860	468 Walczak John	878-7555
9 Perez S	826-7336	472 Nichols A	878-0806
10 Quessel L	826-3849	476 Cunningham G	878-7379
11 Akamphuber K	826-1407	480 Coito M	878-5955
12 Williams P E	826-8556	486 Speck Burt	878-1177
13 Rickman Ronald	826-1562	508 Butt Tom	878-6755
14 Dilda C	821-3069		
15 Trottier B	826-6949		
17 Marini F	826-4272		

## COMMERCE ST — PICKERING

1278 Carpenter R G	839-1784	21 Austin W J Jr	640-6794
1279*O'Brien Wm Mrs	839-7840	27 Weatherbee John	640-1840
1280 Jorgensen E	839-3202	Weatherbee H	640-1318
Murphy D	839-3934	42 White Robert	640-3737
1281 Edmiston G W	839-8270		
1282 Gannon L	839-3874		
1284 Colley H	839-2066		
1285 Patterson Bruce	839-0701		
1286 Mac Kenzie R I	839-5570		
1287 Gill I	839-3566		
1288*Campbell John	839-8351		
Dennison C	839-2447		
1290 Fountain Thomas	839-1464		
1292 Moss A	839-6015		
1295 Mac Fadyen Aluminum	839-0604		
*Mac Fadyen Willis	839-7822		
1296 Fertile Harvey	839-2214		
1297 Coyle M	839-7813		
1298*Loewen Rick	839-2952		
Reynolds G	839-9859		
1299 *Shambrook Chris	839-8442		
1311 Nesco Joe	839-7464		
1318 Baldon Carl	839-4334		
1320 Baleson E	839-2014		
1321 Theodoros George	839-7525		
1322 Paria J N	839-5474		
1324 Paria N	839-1650		
1326 Ashton D W	839-8207		
1327 Rush Robt	839-5437		
1328 Dempsey R T	839-2898		
1329 Spurrell John B	839-1818		

## COMMERCE ST — PICKERING

1278 Carpenter R G	839-1784	21 Austin W J Jr	640-6794
1279*O'Brien Wm Mrs	839-7840	27 Weatherbee John	640-1840
1280 Jorgensen E	839-3202	Weatherbee H	640-1318
Murphy D	839-3934	42 White Robert	640-3737
1281 Edmiston G W	839-8270		
1282 Gannon L	839-3874		
1284 Colley H	839-2066		
1285 Patterson Bruce	839-0701		
1286 Mac Kenzie R I	839-5570		
1287 Gill I	839-3566		
1288*Campbell John	839-8351		
Dennison C	839-2447		
1290 Fountain Thomas	839-1464		
1292 Moss A	839-6015		
1295 Mac Fadyen Aluminum	839-0604		
*Mac Fadyen Willis	839-7822		
1296 Fertile Harvey	839-2214		
1297 Coyle M	839-7813		
1298*Loewen Rick	839-2952		
Reynolds G	839-9859		
1299 *Shambrook Chris	839-8442		
1311 Nesco Joe	839-7464		
1318 Baldon Carl	839-4334		
1320 Baleson E	839-2014		
1321 Theodoros George	839-7525		
1322 Paria J N	839-5474		
1324 Paria N	839-1650		
1326 Ashton D W	839-8207		
1327 Rush Robt	839-5437		
1328 Dempsey R T	839-2898		
1329 Spurrell John B	839-1818		

## COMMERCE ST — PICKERING

Castcrete Ltd	857-3755	21 Austin W J Jr	640-6794
Orangeville Sand & Gravel	857-4371	27 Weatherbee John	640-1840
Standard Stamping Systems Ltd	857-3798	Weatherbee H	640-1318
Tri-Star Steel Fabricators Ltd	857-0653	42 White Robert	640-3737
United Crane & Hoist Services Ltd	857-1354		
Vespi Construction Ltd	857-0650		

## COMMERCE AV — AJAX

School Of All Creative Training	683-8344	21 Austin W J Jr	640-6794
61 Fromstein Ronald J Lwyr	683-8900	27 Weatherbee John	640-1840
Megamedia Corp	683-4202	Weatherbee H	640-1318

## COMMERCIAL ST — MILTON

Baptist Church Emmanuel	878-3542	259 Milton Optimist Air Cadets	878-8711
26 Heath Chris	878-3546	381 Eakins O	878-4378
36 Windmoller H	878-9433	385 Stodart K A	878-4645
37 Colgan E E	878-3464	389 Kearns D W	878-2764
46 Morley Harvey	878-6745	399 Scott Robert	878-1525
55 Martens Heino	878-5607	401 Brown Gordon Edward	878-6204
59 Scherle B	878-2904	409 Nicholson B	878-1938
72 Mac Donald S	878-1250	415 Roberts S F	878-0951
78 Savers C	878-6579	468 Walczak John	878-7555
79 Caputo S	878-8542	472 Nichols A	878-0806
86 Hilson Isaac M	878-1019	476 Cunningham G	878-7379
87 Nayler Linton	878-9727	480 Coito M	878-5955
95*Ashe Kenneth	878-4377	486 Speck Burt	878-1177
96 Bentley W	878-9565	508 Butt Tom	878-6755
98 Van Fleet R J	878-1602		
99 Mc Cormack M B	878-9670		
104 Ford P Rev	878-5591		
106 Hilson Bryan	878-6065		
107 Vanlinthout E	878-3104		
111 Crozier Harry B	878-8263		
117 Hilson William Jr	878-6093		
123 Marchewich Dino	878-2935		
127 Lockwood K	878-8566		
Milton Dry Cleaners	878-7032		

## COMMERCIAL ST — MILTON

Baptist Church Emmanuel	878-3542	259 Milton Optimist Air Cadets	878-8711
26 Heath Chris	878-3546	381 Eakins O	878-4378
36 Windmoller H	878-9433	385 Stodart K A	878-4645
37 Colgan E E	878-3464	389 Kearns D W	878-2764
46 Morley Harvey	878-6745	399 Scott Robert	878-1525
55 Martens Heino	878-5607	401 Brown Gordon Edward	878-6204
59 Scherle B	878-2904	409 Nicholson B	878-1938
72 Mac Donald S	878-1250	415 Roberts S F	878-0951
78 Savers C	878-6579	468 Walczak John	878-7555
79 Caputo S	878-8542	472 Nichols A	878-0806
86 Hilson Isaac M	878-1019	476 Cunningham G	878-7379
87 Nayler Linton	878-9727	480 Coito M	878-5955
95*Ashe Kenneth	878-4377	486 Speck Burt	878-1177
96 Bentley W	878-9565	508 Butt Tom	878-6755
98 Van Fleet R J	878-1602		
99 Mc Cormack M B	878-9670		
104 Ford P Rev	878-5591		
106 Hilson Bryan	878-6065		
107 Vanlinthout E	878-3104		
111 Crozier Harry B	878-8263		
117 Hilson William Jr	878-6093		
123 Marchewich Dino	878-2935		
127 Lockwood K	878-8566		
Milton Dry Cleaners	878-7032		

## COMMERCIAL ST — MILTON

Baptist Church Emmanuel	878-3542	259 Milton Optimist Air Cadets	878-8711
26 Heath Chris	878-3546	381 Eakins O	878-4378
36 Windmoller H	878-9433	385 Stodart K A	878-4645
37 Colgan E E	878-3464	389 Kearns D W	878-2764
46 Morley Harvey	878-6745	399 Scott Robert	878-1525
55 Martens Heino	878-5607	401 Brown Gordon Edward	878-6204
59 Scherle B	878-2904	409 Nicholson B	878-1938
72 Mac Donald S	878-1250	415 Roberts S F	878-0951
78 Savers C	878-6579	468 Walczak John	878-7555
79 Caputo S	878-8542	472 Nichols A	878-0806
86 Hilson Isaac M	878-1019	476 Cunningham G	878-7379
87 Nayler Linton	878-9727	480 Coito M	878-5955
95*Ashe Kenneth	878-4377	486 Speck Burt	878-1177
96 Bentley W	878-9565	508 Butt Tom	878-6755
98 Van Fleet R J	878-1602		
99 Mc Cormack M B	878-9670		
104 Ford P Rev	878-5591		
106 Hilson Bryan	878-6065		
107 Vanlinthout E	878-3104		
111 Crozier Harry B	878-8263		
117 Hilson William Jr	878-6093		
123 Marchewich Dino	878-2935		
127 Lockwood K	878-8566		
Milton Dry Cleaners	878-7032		

## COMMERCIAL ST — MILTON

Baptist Church Emmanuel	878-3542	259 Milton Optimist Air Cadets	878-8711
26 Heath Chris	878-3546	381 Eakins O	878-4378
36 Windmoller H	878-9433	385 Stodart K A	878-4645
37 Colgan E E	878-3464	389 Kearns D W	878-2764
46 Morley Harvey	878-6745	399 Scott Robert	878-1525
55 Martens Heino	878-5607	401 Brown Gordon Edward	878-6204
59 Scherle B	878-2904	409 Nicholson B	878-1938
72 Mac Donald S	878-1250	415 Roberts S F	878-0951
78 Savers C	878-6579	468 Walczak John	878-7555
79 Caputo S	878-8542	472 Nichols A	878-0806
86 Hilson Isaac M	878-1019	476 Cunningham G	878-7379
87 Nayler Linton	878-9727	480 Coito M	878-5955
95*Ashe Kenneth	878-4377	486 Speck Burt	878-1177
96 Bentley W	878-9565	508 Butt Tom	878-6755
98 Van Fleet R J	878-1602		
99 Mc Cormack M B	878-9670		
104 Ford P Rev	878-5591		
106 Hilson Bryan	878-6065		
107 Vanlinthout E	878-3104		
111 Crozier Harry B	878-8263		
117 Hilson William Jr	878-6093		
123 Marchewich Dino	878-2935		
127 Lockwood K	878-8566		
Milton Dry Cleaners	878-7032		

## COMMERCIAL ST — STOUTVILLE

21 Austin W J Jr	640-6794	21 Austin W J Jr	640-6794
27 Weatherbee John	640-1840	27 Weatherbee John	640-1840
Weatherbee H	640-1318	Weatherbee H	640-1318
42 White Robert	640-3737	42 White Robert	640-3737

## CONCESSION — CLAREMONT

6 Mills David S	649-5040	6 Mills David S	649-5040
Rouch Floyd	832-2054	Rouch Floyd	832-2054

## CONCESSION RD — SUTTON

7 Doggart S	722-5463	7 Doggart S	722-5463
-------------	----------	-------------	----------

## CONCESSION ST — NEWMARKET

85 Davies D J	895-5267
89 *Williams J	895-3509
93 Marino J B	895-9604



## PLEASANT—Cont'd

2 Larkie J S	775-2714
3 Kimber Ron B	775-5782
7 Park Lyle	775-2625
8 Gilpin R	775-2457
9 Case G	775-3215
12 Mitchell John B	775-6224
14 Hennigar Roy	775-2766
15 Wright L	775-5457
16 Kacala John	775-2932
18 Siddique Azhar	775-7388
20 Jinks T A	775-6509
21 Smith Ken	775-2671
22 Cooper M	775-2536
27 Simm Leslie R	775-7723
30 Lane A P	775-2610
36 Biggar Graydon	775-5580
41 Capotosto M	775-3089
42 Graham Bud	775-6471
45 Rogers Wm	775-5426
46 Bright Malcolm	775-3821
47 Hurst Edith	775-3742
48 Gosson Richd	775-3650
128 Walker S	775-3755
661 *Franklin John	839-6560
668 *Pap M	831-1248

## PLEASANT ST —PICKERING

660 Vanderwaart A	839-7937
662 Patterson V	839-9885
664 Norton D	839-2473
665 Kennedy Gordon	839-1694
666 Lawlor Wm	839-1574
669 Bullock D	839-8703
672 Mehaffey D	839-8691
673 Campkin D	839-5027
675 Cicchini S	839-6395
685 Clark C F	839-8767

## PLEASANT BLVD —KESWICK

150 Sedore D G	476-7083
151 Stevens Reg	476-2318
152 Wain E C	476-4808
157 Attridge R J	476-3236
158 Lewis M	476-7376
161 Cutting P W	476-7042
162 Pedersen A	476-5811
164 Oria Alexander	476-2198
165 Gardner James A	476-5836
167 Hickman Richard	476-7632
168 Stevenson W G	476-5572
170 Hainey M	476-2522
171 Yardley D K	476-3322
172 Vanderlana W	476-4107
173 Mc Cullough John D	476-5772
174 Worthington Fred	476-5535
176 Fox W G	476-2177
177 Corin Geo C	476-5019
180 Barnett B	476-3883
188 Gill Ross M	476-5269
190 Mehaffey David	476-3271
192 Tanaley Erwin	476-5142
196 Webster Fred	476-3481
198 Orosz John	476-2678
199 Fowler Wm E	476-5734
200 Hastings J	476-2520
201 Norrie A	476-7239
201 Brine F L	476-5434
202 Irvine W	476-5367
209 Turner James	476-3647
209 Scheil J	476-7117
211 Roberts Henry	476-4516
212 Whorley Cliff	476-3546
213 White Harry	476-7542
214 Hope N	476-3097
215 Fediuk G	476-4963
217 *Phillips D	476-7597
218 Rindzuia J	476-5983
219 Timline R	476-3519
223 Tennant B	476-4866
224 Kennedy Maurice	476-2785
225 Martin Denis	476-2695
231 Thompson E	476-5731
233 Macaulay D	476-2504
234 Chatsan B	476-7646
235 Williams Francis M	476-2628
237 Barone M	476-5876
239 Dowling G	476-4705
681 Clark James C	839-2349

## PLEASANT RIVER DRIVE —BRADFORD

6 Balgalvia John	775-2482
10 Tiley F	775-2728
23 Alexander John	775-2404
26 Tanton W J	775-3593
33 Johnson Wm	775-7962
34 Sarafiu J	775-6812
37 Seidel Werner	775-6109
38 Reimer H	775-3806
39 Mc Gruthers Percy	775-2896
40 Augi Nicholas	775-2560
42 Graham C	775-7217

## PLEASANTVIEW AVENUE (BRAMPTON)—

Burnett L	453-8387
Poirier J	451-6592
2 Booth John D	451-2714
7 Peck Barry	451-3677
Peck Earl	451-3478
8 Demedeiros A C	456-0135
9 Buchanan R T	457-4366
10 Lomenica S	453-5812
11 Yule Ronald	457-3213
13 Whitten John	457-1657
14 Gouveia E	453-0321
15 Dancy T	453-1622
16 Medeiros L	456-0433
17 Weir Garnet	459-3394
18 Selacci E	453-1271
19 De Melo M	453-3069
20 Hasulo Andy	451-8236
21 Mota Alfredo	451-7374

23 Mc Couley Kevin	459-2854
25 Marai J	451-7896
27 Comeau R	451-2718
28 Beisel R	451-9596
29 Matos Jose	457-2047
31 Verkerke C	451-8917
33 Gallant A	451-6132
34 Evans Franklyn	457-4203
35 Webster John D	459-0294
37 Beaton V	457-8191
Bourque G	451-6179
38 Jones R M	457-5548
39 Lima Jose	453-8547
41 Mulder Reg	451-6250
Thompson M A	453-0538
42 Muni D	457-1119
43 Mc Culloch Wm	451-5764
44 Daddario G	453-7768

## PLEASANTVIEW AV —NEWMARKET

91 Glandfield Paul	898-3308
95 Kelly Edward	895-9390
99 Luff J	895-2005
109 Studdy John	895-7165
110 Watts Robt	895-4206
113 Varney Murray	895-9855
116 Wright James Jr	895-6513
120 Jolly Norman	898-4836
126 Grigaby Geo	895-6410
129 Kinsley Wm	895-6584
130 Rutan W J	895-9931
134 Martin Roy	895-4937
135 Gibbons A I	895-6764
136 Paul Ken	895-1693
139 Newmarket Driving School	895-6435
142 Ford M V	895-6777
145 Barrett James	895-6527
146 Easby David	895-3789
147 Elford O	895-2959
148 Wheeler B	895-3764
149 Stephens B	895-7847

## PLEASLEY ROAD (BRAMPTON)—

3 Andersen Svend A	459-2687
4 Wheatcroft Wm	457-6875
5 Carney E F	457-6350
6 Berg Siegfried	459-2935
9 Porpedina R	457-9466
10 Crossland W E	451-3671
11 Brown Jack	451-3586
12 Adams J Rae	459-0656
13 Coulter Calvin	453-1854
15 Gross R A	459-0460
16 Eccles K	451-5967
17 Wood J R	451-0231
Wood Jaye	453-2404
19 Giugovaz A	457-5772

## POINSETTA DR —THORNHILL

4 Marassi S	881-6630
5 Burstein H	889-9434
6 Greenspoon N	889-6445
7 Roberts G S	889-7065
24 Locurto V	881-1494
26 Ferraro Natale	889-1373
32 Lazarof S	889-6949
34 Freedman D	889-8299
36 Turnak E	889-0147
Harris I	889-6169
40 Conn David	889-9047
42 Sherwin A	889-4830
43 Schwartz E	889-9649
44 Harem L	889-0515
45 Einhorn Murray	881-4485
46 Knowles Gerald	889-4445
47 Applebaum A	881-0172
48 Applebaum E	881-0948
49 Rebello D Dr	889-8952
50 Main J R	881-1162
51 Mealy L	881-7866
52 Goldberg Jack	889-0839
53 Deluca Luigi	889-2050
54 Halpern Howard	889-2358
55 Watters Robert Dr	889-7967
56 Stathakis K	881-0917
67 Branson Simon	881-4691
68 Toley Sam	889-0566
69 Lash Mark	889-0248
Lash S	881-5229
62 Wietzes Eppie	889-7991
64 Feldt Gerald	889-8599
66 Kandelorfer K	889-5613
68 Harold M	889-7823
Harold Jay	889-4440
70 Kaaner Irving	889-1761
72 Ceresne B	881-3449
Greenberg Sari	889-6501
74 Gordon David A	889-9257
76 Davies M L	881-3682
	889-3389

## POINSETTIA PLACE (BRAMPTON)—

6 Crump R	791-7880
8 Cestra Ben	791-7863
10 Mc Millan A D	792-7177
15 Ortopi Peter	792-7261
63 Minoletto A	791-4549
64 De Vincenzia Saverio	791-9765

## POINT-O-WOODS RD —MISSISSAUGA

1510 Kubis E	278-4026
1519 Meyer T B	278-9794
1520 Davis E Norris	274-7119
1528 Crump Frank P	278-6488
1526 Lowery Donald R	274-6800
1531 Cermelj Stanley	274-3276
1532 Lunder S	278-9365
1539 Habib J	274-0178
1540 Urmel Norman H	278-6839

2438 Widman J	270-4978
2440 Mc Lean Wm	270-1016
2442 Wiley Douglas	279-1890
2444 Parkhurst Rick	277-0832
2448 Colloca Roland	275-8842
2454 Thomas F	277-0485
2456 Regalado Joseph	270-5157
*Singh Bajinder	276-8179
2466 Crouch Paul D	279-9640
2474 Cabral Artur	276-2546
2476 Cardoso L	270-4867
2480 Prodan Mario General	
Woodworking	270-0821
2482 Leandrea M	279-8980
2487 Flower Kenneth	275-1286
2523 Fleming S	272-0262
2528 Purzelewski A H	276-2681
2531 Taylor L H	277-1814
2536 Francey A J	277-0805
2543 Stenhouse J E	277-1669
2544 Appleton A H	279-4184
2552 Brndao Guilherme	277-0493
2553 Filippetto A	276-5036
2560 Speck W J	277-0571
2561 Whitelegg P	277-1317
2569 Lumber D J	277-4569
2570 Wanasaker E Maurice	270-5392
2577 Sasa Andrew	277-0454
2584 Stelmach A	277-0223
2591 Leskovic Joe	277-3527
2592 Jurkovic Milan	277-8590
2597 Willis Robert	279-7229
2598 Jurkovic I	275-3865
2606 Graff Albert	277-1146
2607 Ulman Metin	270-2356
2614 McMahon Gord	279-4762
2615 Home Buyers Protector Inspection Services	276-4333

## WHARF ST —PICKERING

Allison W	839-1235
Eadie J C	839-2559
Leitch Jim	839-0994
*Vaughan L	839-8865
Villman Richard	839-0233
1276 Gardner Simon J	839-2887
1283 Fertile Wm	839-3624
1288 Gambin Peter	839-4928
1290 Cormier Dan	839-7637
1295 East Shore Marina	839-5036
Neptune Marine Services	839-7244
1302 Klitchin D W	839-3401
1303 McGuire H A	839-3071
1304 Baird David	839-3325
1307 Beckett George Jr	839-2147
1308 Zajko Ted	839-5314
1309 Holbrook Donald G	839-4846
1310 Shortt H	839-1032
1312 Gerrie A S	839-5586
1313 Gallinger D J	839-2754
1314 Marritt Bruce	839-7120
1315 Stevens Doug	839-8822

## WHARTON GLEN AV —MISSISSAUGA

2507 Sheridan Metal Products Ltd	277-0327
2511 West Tool & Die Co	277-2083
2531 Jenkins Charles D & Son Ltd	
Sutars	277-2788
2532 Burns James M&Co Ltd	270-8608
Manortool Ltd	277-9579
2533 W E Enterprises Ltd	275-1348
2537 Climax Motors	275-4178
2541 Bestway Towing (1967) Ltd	279-1093
Guy Bros Collision Reps Ltd	277-3631
2542 Fox Fluid Power Incorporated	270-9872
2547 Cockville Automotive Engines Ltd	270-4561
2557 Wharton Way Caterers	277-8063
2559 A&D Pallet Truck Service	270-9181
2576 Honeyman's Beef Purveyors Ltd	275-8300
2579 Murray Corporation	279-7735
2580 Bio-Rad Laboratories (Canada) Ltd	276-1696
2615 Monteith A R (77) Ltd	277-0343

## WHARTON WAY —MISSISSAUGA

2533 Andrews Equipment Co	279-6144
3035 Trend Pools Ltd	625-6800
3086 K-Flex Systems Ltd	625-2899
Merchants Consultants Ltd	624-2125
3091 Roto-Tone Gravy Service Ltd	625-0550
3110 Imperial Knitting Mills Ltd	625-6104
3111 Drummond Metal Products Ltd	625-9122
3117 Bartula Torrefazione & Importing	625-6082
3120 Arcmil Machine & Tool Ltd	625-7788
3127 Electro Painters Division Of	
Rapsburg Canada Ltd	625-2203
Radsburg Canada Limited	625-2201
3141 Howe Richardson Scale Company	
Of Canada Ltd	625-9214
3150 King Plastics Ltd	625-1110
3161 Golden Associates	625-0094
3162 Industrial Tires Ltd	625-1600
Urethane Products Canada Ltd	625-2325
3180 Barnford Meats Co	624-0603
3200 Shaugnessy D J & Associates Ltd	625-2472
Simmons Herb Products Ltd	625-7609
3204 Photo-Matic Ltd Elec Mfrs	625-6225
3206 Electronic Hospital Supply (ONT) Ltd	625-1510
Rehab-A-Div Of Intra-Med Industries Ltd	625-6217
3208 Jagl Industries Ltd	625-6006
Samuel Cabot Ltd	625-8724
3212 B E S Electronics Limited	624-5624
3219 National Color Lamps Of Canada Ltd	
3220 Preston J A Of Canada Ltd	625-9720
3221 Culligan (West Toronto 1971) Ltd	625-2110
3222 Tec Company	625-6946
3226 Conditioned Air Distributors	625-1200
3230 Adanac Research Laboratories Ltd	625-6141
Cancopas Ltd	625-2031
3232 Brentside Enterprises Inc	625-3461
3234 Munck Canada Ltd	625-2295

3240 Electric Insulation & Fibre Co Ltd	624-0700
3245 Frost Lighting	624-5345
Jack A Frost Ltd	624-5345
3246 Allype Heat Treat Industries Ltd	625-1212
3258 Grandma Leo's	625-5055
3265 A & H Express Lines (Canada) Ltd	625-9333

## WHEELWRIGHT CRES —MISSISSAUGA

4041 Cully A	826-1080
4045 *Groves D M	826-2534
4050 *Benzinger R	826-6580
4051 Marvan I	826-7636
4055 Cullen Mark L	826-7654
4061 *Comerford E J	826-1201
4065 Campbell I H	826-8110
4070 *Dalrymple B	826-2200
4071 Mc Meekin J C	826-2306
4075 *Bozak B A	826-0732
4081 Romanchych B E	826-2504
4085 *Gilmour G A	826-0500
4091 *Hymers J D	826-5893
4114 O'Connor M W	826-1165
4118 Teschner D	826-7602
4124 *Touchie John D	826-6333
4128 *Lingorfeldt J	826-6341
4134 Drysdale J D	826-2023
4138 Travis P	826-1958
4142 Leroux Michel	826-1212

## WHITBY R R 1 —ONTARIO

Adair L	683-3470
Baker F W	683-9180
Berry F J	683-5526
Bryant Doug	683-2687
Cargill J A	683-6357
Cassidy Leo	683-1375
Chapman M A	683-8278
Chapman R L	683-4013
Cookson Harry	683-2267
Copping L	683-8931
Crawford L R Bud	683-6967
*Davies Frank	683-4763
Deschowitz W	683-3419
Deschamps F	683-2787
Field Arthur	683-6045
Hedge Art	683-3289
Henry R J	683-2227
Heron W T	683-4555
*Hopkins S	683-6426
Horseman W	683-6687
Hubers H	683-6785
Kocan K	683-3884
*Kronister I	683-6506
*Mac Millan Orchard	686-2531
Mate G J	683-0760
Mc Kay David W	683-6689
Montgomery J L	683-4185
Opalka Frank	683-1019
*Ouellette G D	683-1040
Pettit Chester	683-2957
Pettit Danl C	683-7065
*Picov Alex	686-1531
Schaper F	683-6638
Simons R W	683-4955
*Warton Brian A	683-8539
Winkel A	683-1719



ANNLAND 8T —AJAX

402 Hedge James F	839-7614	556 Newton G	839-3383
406 Churtrand Gil	839-5414	558 Marshall Harold J	839-4627
407 Evans C	839-2872	560 Clarke S H	839-2649
416 Milroy John	839-5373	562 McCorrie John	839-3359
418 Parsons C W	839-2334	563 Woolley L A	839-4307
431 O'Leary M	839-1623	564 Barnes Mrs Winifred	839-2942
433 Yates B	839-3477	565 Shuker Mrs Norma	839-2942
434 Manney G	839-1816	567 Mcallindore E J	839-3072
435 Mac Kenzie J R K	839-5768	568 Reading J	839-4070
436 Tennant M J	839-5980	570 Wells W A	839-3205
437 Luecke A	839-2502	571 Herzog P	839-3763
438 Flier W B	839-6668	572 Usher W	839-1026
441 Amorini G	839-2656	573 Ramaay R	839-3440
442 Culley Stephen	839-2204	574 Lawrence A	839-3620
443 Murray G R	839-6963	576 Hewitt H	839-6938
444 Gladdoff Karl	839-1350	578 Hettwer H	839-1243
446 Carter D J	839-7676	576 Lindsay G	839-3547
447 Playford Eric	839-4389	577 Greenwood Terence	839-3654
448 Robinson Michael O	839-3295	578 Buergin Horst	839-4585
449 Heard F J	839-2757	579 Roman J	839-5402
451 Fowler Duncan	839-5630	580 Weber Bruce S	839-1530
453 Walker H E	839-3947	581 Truzinsky Erich	839-7707
455 Thome W	839-1353	582 Dunn R W	839-3764
456 Kohler W	839-7848	584 Chafe H	839-4917
457 Sadler H J	839-7951	585 Dick L W	839-4656
459 Taggart D	839-7622	586 Kerr G P	839-2611
461 Sedman W	839-2444	587 Boyce C F	839-2925
461 Sedman P	839-4543	588 Whelan Terry	839-7515
462 Parsons S T	839-7885	589 Johnson K J	839-1630
464 Nicholas H F	839-4249	589 Upshaw Wm	839-3662
466 Sladek V F	839-3270	591 Richardson T	839-2797
467 Mann R J	839-4568	592 Robertson James	839-4770
469 Krolick Victor	839-7601	593 Hann C	839-2619
471 Centennial Mobile Welding	839-4714	594 Ingle H	839-3698
471 Frenette M	839-4714	595 Coterill P D	839-3953
473 Collie A G	839-5860	596 Cahill K	839-3464
475 Butyn J	839-7660	597 Brunau B	839-4891
477 Mac Cormac G	839-3976	598 Wall B	839-1374
478 Bird S	839-2139	599 Jones D	839-2455
479 Smith C H	839-2959	900 Munford L	839-3649
480 Jaerschky H	839-1515	902 Arsenault Ira	839-2394
482 Watanabe Terry	839-7106	902 Arsenault L	839-5983

## ANZAC CRES —RICHMOND HILL.

216 Ribbons V W	884-4146
222 Brown Douglas M	884-4629
224 Kamernan E W	884-9432
225 York Aluminum Installation & Sale Co	884-4558
227 Mc Namara P	884-5257
230 Tare B	884-5903
231 Huber H	884-4935
233 Schmidt E	884-1405
236 Hoover H C	884-8496
237 Hargrave Garfield	884-5406
239 Luck R	884-4539
240 Stubbs Donald	884-4789
245 Mc Caw D J	884-9746
246 Merritt B H	884-5326
249 Mc Phadre Bruce	884-6622
251 Mc Guire Mrs Edith	884-7942
252 Smalley G H	884-7939
254 Walkers H	884-6816
258 Walker J	884-3590
260 Hassall Wm T	884-5216
284 Shannon G	884-5437

APPLE ORCHARD PATH —THORNHILL

3 Marsh G D	889-9128
4 Boddnert E P	889-7427
5 Mc Rae K B	889-1023
6 Mader Karl	889-6924
7 Humphrey R G	889-5114
8 Mccrse A L	889-0852

ANNSHIELA DR —YOUNGS HARBOUR

6 Neary P	476-4978	11 McCandless T	889-5591
273 Hopkins Terry E	476-2342	12 Leonard Byron	889-1028
274 Mc Dermott J	476-5902	14 McAteer E	889-6477
275 Glasco Geo F	476-5195	15 Watson J H	889-0419
280 Kostuk W	476-5637	16 Cook Arthur	889-1034
284 Morrison D L	476-2655	18 Brownlow A	889-6662
286 Johnson Gary	476-5777	19 Smith J Art	881-0002
287 Ogle Wm	476-4275	20 Konopka T A	889-4539
288 Mount L	476-3452	21 Krushel A	889-6706
290 Davenport I	476-3486	22 Pucinski Tony	889-1552
293 Andrew Mrs A	476-5506	23 Graham K G	889-0929
298 Foote R J	476-4454	24 Thompson R G	889-0459
Kirouac A	476-4254	26 Shirley E J	889-8690
301 Tabor F	476-4575	28 Amodeo J	889-3892
305 Steckley Keith	476-5863	27 Angei A Dr	889-8967
310 Banks G R	476-5636	28 Finkelman Murray A	889-8357
316 Crosier A	476-3067	29 Cumming Peter A	889-9504
323 Galloway A W	476-5797	30 Wilson Thomas R	889-8806
326 Schult Konrad	476-5168	31 Mitchell R C	881-0091
327 Waecher R	476-5070	32 Connor Ralph C	889-7978
331 Auer George A	476-4952	33 Harrison Mark	889-4981
332 Guaiak H	476-2609	34 Sutherland J	889-2330
334 Vaughan T L	476-3147	35 Takemura Thomas	889-4555
335 Hargreaves H	476-4290	36 Zurowski M	889-0821
338 Wrasall B	476-5717	37 Wade C G	881-2306
343 Grier G	476-2390	38 Reed W T	889-7615
351 Gobel J P	476-2035	39 Macpherson Bruce J	889-7430
352 Mc Cullough R	476-3050	40 Murdoch W J Col	881-0604
356 Christensen P	476-3518	41 Miller William M	889-5500
367 Martin Jack	476-4998	43 Hazell J S	881-2110

ANSNORVELDT ST -BRADFORD

		47 Cox Bruce L	889-4795
Hyma Richd	775-2611	49 Quinn Geo W	889-9590

ANTONIO ST -ALAY

846 Holst J C	839-2486	52 Stanenas A	889-7910
847 Mc Gibbon T	839-2844	53 Krupa A	889-3676
848 Katugampola Bernard	839-3810	APPLETON AV - THORNHILL	
849 Keith J	839-4282		
850 Smith Gary K	839-4310	Lawrence Wm	640-4739
851 Petch D H	839-3155	30 Calder W	889-4275
852 Clemence H P	839-5709	32 Beckett F	889-1580

APPLETON AV -THORNHILL

Lawrence Wm	640-4739
30 Calder W	889-4275
32 Beckett F	889-1580

\_\_\_\_\_

8 Austin H F	884-3981	
Austin H F	884-1508	B & C Equipment Sales 848-3449
10 Mc Cleave M	884-7544	Benison Don 849-2030
12 Armstrong Dr R H	884-2102	Blodgett E 849-3072
Armstrong A	884-6004	Boyle R 849-2017
14 Nirenberki Michael	884-4718	Brown Richard W 849-4444
21 Carrington Tucker	884-3547	Budd M E 849-3334
22 Dunkley J R	884-4776	Byars E 849-2933
23 Ellis W K	884-4381	Detweiler W J 849-2512
25 Tilt C Russell	884-2879	Dodge L S 849-2620
26 Arbuckle John	884-4327	Freelance Boring & Drilling 849-5932
48 Armstrong W C	884-1034	French John 849-2505

## BRIDGEPORT ST —RICHMOND HILL

40 May E A	554-2330	Hartwood East	549-2442
44 Baker David	554-4941	Highland Creek Sand & Gravel Co Lt	549-2924
47 Turner John L	554-3564	Kennedy E	549-3013
51 Ireland D M	554-4528	Knapp E	549-2600
53 Whillans H O	554-3670	Lake W P	549-2325
57 Mabley F N	554-6936	Lake's Corner Store	549-2325
60 Maclean Douglas C	554-3480	Linstead Eldon Rev	549-2400
63 Dunlop H	554-4645	Mykiew A	549-2084
64 Mallory R W	554-4358	Nicholl J D	549-2288
66 Purvis William H	554-3190	Robertson G	549-2929
		S & T Auto Body Serv Stn	549-2322

## BRIGGS AV —THORNHILL

Castelletti R F	889-5860	1111 W Harold	649-6280
Del Zotto Augusto	889-9706	Van Stiphout Bert	649-2913
Donnaky D J Pastor	889-3697	Wilson John	649-2077
Mc Queen Gordon	889-5295	Willhead G M	649-2176
Rakoczi John	889-4548	3 Armstrong M N	82-6874
Tesoro Gastano	881-0031	7 Gillespie Ian	942-8599
Williams K	889-4149	16 Cragg R	942-7744
43 Wyszewski F	881-0267	19 Taylor Joseph	942-7118
44 Garry I	881-2877	23 Fair George	942-3586
Tucker D E	889-9876	870 Hubbell Harvey Of Canada Ltd	839-1138
84 Siciotti Rocco	881-1780	890 Tarberg Manufacturing Co	839-1160
90 Shortt J	889-1078	913 Mason Windows Ltd	839-1171
11 Arnold Thos	889-1862	980 Bayshore Furniture Warehousing Ltd	839-4461
120 Harvey Bill	881-2207	4951 Hart D	649-2846
Harvey N	881-3223	4976 Graham Allen R	649-2604
122 Hamilton M	889-7976	5032 Stevens E J	649-2448
124 Dimock C E	889-1899	5035 Wilcox D M	649-2510
126 Muha H	889-3602	6042 Stuphouts TV	649-2913
177 Americo Contracting Ltd	889-9263	5097 Winterstein John W	649-2313

## BRIGHTBAY CRES - WILLOWDALE

3 Klein Michael	889-3933	BROCK RD N —PICKERING	
3 Spence W C	889-5346		
6 Macdonald W F	889-5636	Aliman F	942-5159
7 Rogers David C	889-6070	Anderson R Mrs	942-5290
9 Galbraith John M	889-5847	Aprile Contracting Ltd	942-6801
10 McBirnie N W	889-9219	Aprile Contracting Ltd	839-4401
11 Mc Dermott T	889-1754	Arnte T	942-0687
12 Patrick E J	889-1489	Barron R	942-0313
14 Warkentin C	889-7329	Bradshaw's Serv Svc	942-1927
15 Reside Merrill S Rev	889-9608	Brett Owen S	683-1237
16 Clark Harold W K	889-5526	Brock Woods Stable	942-8251
17 Weir S Stuart	889-6956	Carla James	942-3487
18 Dickinson W L	889-3964	Cedarbrook Kennels	683-1237
19 Smith Lorne E	889-5529	Cook Arthur	942-0610
21 Empey Geo C	889-3540	Diasio M	942-0367
23 Fowler A	889-0348	Dursurf Of Canada	683-1870
25 Boguski Ronald T	881-2798	Edwards Gordon	942-2947
27 Todd Norman J	889-1403	Ellis George Landscaping	942-2693
29 Luak C H	889-5867	Firby Allan W	942-6427
30 Thompson D F	889-4643	Gregg Gordon	942-5808
31 Ford Geo A	889-5817	Hedge Art	942-4620
33 Bennett T H	889-6023	Hughson H	942-8247
36 Coman Alan C	889-5750	Jacobson J J	839-5888
37 Jones R G H	889-5506	Jacobson Jack Copan	942-1980
39 Powell John E	889-2554	Kerstens John	942-1745
42 Barton Donald E	889-6482	Lenford D S	942-7454

## BRIGHTWAY CIR —RICHMOND HILL

Hilton Charles H	884-7179	Mckenzie A H	942-1597
6 Paul Stewart	884-2719	Moss J F	942-0757
10 Weinstein A	884-3610	Murray D	942-4196
12 Barry E F	884-8933	Outram David	942-8176
16 Walker G	884-2095	Pick A Mix Concrete Co	683-6501
18 Anderson L	884-4865	Pick-A-Mix Concrete Co	839-4401
21 Loughheed Lawrence	884-9390	Pickering Golf Club	839-3493
22 Reynolds Gordon	884-1429	Pickering Swimming Pool	683-0077
23 Knowles W J	884-8908	Pine Ridge Nurseries Ltd	683-5952
24 Finch G	884-2949	Pine Ridge Nurseries Ltd	839-4946
25 Wood Wallace W	884-5095	Post L	683-0468
26 Nirasen R	884-9504	Powell C	683-8177
28 Caga R G	884-4896	Red Cross Helping	683-2971
29 Aaslepp Rein	884-2759	Rogers C	683-4479
30 Kim Y T	884-2608	Savoie B	683-5369
32 Charnowas R J	884-4994	Sleep Howard	683-6697
33 Naccroto Sam	884-7758	Sowerby Wm	683-5377
36 Castle C C	884-7302	Staszewski T	942-7077
37 Broomie P	884-2784	Toronto Ymca Day Camps	683-3149
39 Doutherty P	884-8538	Turcotte Leo	942-2949
		Vernov J H Excavating	942-3787

## BROADVIEW ST -PICKERING

1302 Bishop T K	839-4927	Ward J	683-4672
1303 Pinheiro M	839-1359	Warren F B	942-2457
1304 Smith Ronald R	839-1671	Wilcox T A	942-0177
1304 Taylor Douglas	839-2648	Woodward Robt F	619-2724
1305 Skuja J	839-2639	Wysocki B	942-5982
1306 Ferguson N L	839-3215	9 Hunt D	942-5922
1308 Correia R	839-4859	10 Anderson F B	942-0745
1309 Fenton M S	839-1889	11 Fox Ian J	942-4426
1310 Bartlett Victor	839-4850	12 Combon Herman A	683-5296
1311 Mullins D	839-1587	15 Severs B J	942-0763
1312 Gouley Douglas	839-3585	17 Jordan Wm	683-4793
1315 Garbutt V E	839-1872	18 Garside Syd	942-1052
1316 Allison R	839-1904	20 Bois Arthur	942-3283
1317 Duncan Bella	839-1617	21 Delaney L	942-0984
1319 Gratin Ray	839-3222	22 Runions M	942-4215
1320 Marple M W	839-6727	24 Thompson L J	683-1363
1321 Hutchinson I Mrs	839-1958	26 Haynes J K	942-3003
1323 Cox W P	839-3455	27 Kavanagh E J	683-0693
1324 Balesdon Edward	839-3492	28 Carmichael Wm S	942-3656
1326 Crampton W H B	639-2081	870 Harvey Hubbell Of Canada Ltd	942-6333
1327 Robinson R E	839-7919	890 Chart Tools Ltd	683-1130
1328 Seymour David	839-5593	Guy-Chart Sales Ltd	839-1166
1329 Schagen J	839-3461	Guy-Chart Tools Ltd	839-1166



1404	Intoci Leonardo	839-5845
1406	Rauch Helmut	839-3657
1407	D'Angelo D	839-5715
1409	Loder Roy	839-1279
1411	Honselaar G C	839-2850
1412	Lowden S J	839-3030
1413	Slysters Joe	839-2885
1416	Bailey F M	839-7563
1418	Breitner K	839-5915
1419	Summer E R	839-5950
1420	Snea R	839-3122
1421	Coll J	839-4296
1422	Macisane Martin	839-2393
1423	Hogan Michael P	839-4238
1424	Cuthbert W G B	839-3092
1425	Fulton Hugh	839-3172
1426	Bucknole C	839-5023
1428	Kopp Henry	839-7518
1428	Hunter David	839-4029
1429	Patton J C	839-7818
1430	Long T P	839-4375
1431	Pennington W	839-2663
1433	Johnson C	839-7105
1435	Williams Robert D	839-2674
1437	Spott E	839-2673
1439	Wragg W T	839-3937
1443	Pargana Jose	839-1928
1445	Streich T	839-3878

## COLONSA RD —THORNHILL

Gulf Canada Home Comfort Ltd	889-3335
12 Carswell Eric	889-6542
14 Harley Ralph	889-3313
16 Ebertson N A	889-5726
17 Hache J H	889-6589
18 Isaac Valerie	889-4250
19 Marlo G	889-8969
20 Klemmer H	889-8686
22 Selvaag P	889-3497
23 Cantor Harvey	889-1300
24 Ter Marsch J	889-4304
26 Graham D C	889-6024
27 Mardon J	889-1492
28 Bohme D K	889-2566
30 Fou Andre S	889-8065
31 Power A	881-1964
32 Bobesch Frank	889-9946
33 Mueller H A	889-5223
34 Lund G M	889-2172
35 Larwill G	889-9370
36 Penna G	889-6591
37 Lund W J	889-8946
38 Leschuk B P	889-4040
39 Edwards J H	889-7909
40 Kuiser Peter	889-8031
41 Boon P R	889-2458
42 Evans Vernon	889-4840
43 Dionne Harold	881-1256
44 Munro D Barry	889-9544
45 Bell W B	889-3866
46 Schmolli Ronad	889-6173
47 White Fathers Of Africa	889-3572
48 Rotzinger A G	881-2989
49 Moar Robert	889-2073
50 Lewis Charles J	889-4341
51 McMonagle Robt E	889-6750
52 Moore D R	881-0134
53 Turnbull Gordon H	889-9570
54 Buchan R	889-4080

## COMMERCE ST —AJAX

1278	Carpenter R G	839-1784
1279	O'Brien Mrs Wm	839-7840
1280	Jorgensen E	839-3202
1281	Murphy D	839-3934
1282	Wilkins R F	839-3934
1283	Gannon L	839-3874
1284	Colley H	839-2066
1285	Davidson M	839-1363
1286	Mac Kenzie R I	839-5570
1287	Gill I	839-3566
1288	Dennis C	839-2447
1289	Murphy E	839-5382
1290	Fountain Thomas	839-1464
1291	Dobba C	839-4820
1292	Wingate A	839-3564
1292	Free Gerry	839-2905
1295	Ketteringham R	839-2265
1296	Fertile Harvey	839-2214
1297	Coyle M	839-7813
1298	Beck Robt	839-3712
1299	Chung Anthony	839-2609
1307	Wiseman Bruce	839-2239
1315	Young Ralph P	839-2893
1318	Balsdon Carl	839-4334
1320	Balsdon E	839-2014
1321	Theodorious George	839-7525
1322	Paris J N	839-5474
1324	Paris N	839-1650
1325	Saxon G	839-2332
1327	Chisholm H G	839-4202
1328	Dempsey R T	839-2898
1329	Spurrell John B	839-1818

## COMMERCIAL AV —AJAX

Oshawa-Ontario County District Health	683-4660
61 Barr & Sons Delivery Service	683-0601
Droy Edward Real Estate	839-3390
Fromstein Ronald J	839-4473
90 Affiliated Medical Products Ltd	942-3150
126 General Pool Accessories Ltd	942-0112
General Pool Accessories Ltd	839-7733
130 News Advertiser The	839-1393
134 Baldwin Wm (Realtor)	942-5110
Baldwin Wm (Realtor)	683-2992
Duffins Creek Estates Ltd	839-7717
170 Ajax Textile Processing Co Ltd	942-2550
Ajax Textile Processing Co Ltd	942-6800
Ajax Textile Processing Co Ltd	839-4402

## COMMERCIAL PLAZA —AJAX

89 Ranch Steak House Tavern	839-5845
95 Brewers' Retail Store	839-3657

## COMMERCIAL ST —STOUFFVILLE

27 Weatherbee Russell Mrs	839-2850
42 White Robert	839-3030
61 Droy Edward Real Estate	839-2885
Fromstein Ronald J	839-7563

## CONCESSION —CLAREMONT

Barbeau Roy C	839-5915
6 Mills David S	839-5950
Roach Floyd	839-3122
8 Sellers C	839-4296
9 Maxwell Arthur James	839-2393
Wilker M	839-4238
93 Holloway J M	839-3092

## CONCESSION RD —SUTTON

Lancaster C Ford	839-3172
6 Flicker Murray	839-5023
7 Doggart S	839-7518
742 Reid H J	839-4029
782 Shro-Shire Thos	839-7818
819 Philip Harry	839-4375
824 Mitchell Frank	839-2663
825 Eustis R H	839-7105
779 S Koggel Hugo	839-2674

## CONCESSION ST —NEWMARKET

Kebbert H	839-2673
85 Davies D J	839-3937
99 Moore L Dinty	839-1928

## CONCORD —ONTARIO

Anderson W J	839-2674
Atkinson A E	839-2673
Atlantic Container Line (Canada Ltd)	839-3937
(Termnl)	839-1928
Baker Arthur	839-7105
Best R H	839-2674
Canadian Imperial Bk Com (Vaughn)	839-2673
Acres Ind Pk	839-3937
City Paving Co Ltd	839-1928
Clarke Edward	839-7105
Cooper Grant	839-2674
Dart Cont Line Operation Dept	839-2673
Donahue P R Ltd	839-3937
Freeborn W	839-1928
Hinchley Watts	839-7105
Homestead Industries Valve Div	839-2674
Jacklin S	839-2673
Keller Joseph	839-3937
Kentner H J	839-1928
Kulba Don	839-7105
Lippert J A	839-2674
Martin J D	839-2673
Meginess J A	839-3937
Mckay James W	839-1928
Merritt Paul	839-7105
Mitchell John	839-2674
Moore Herb	839-2673
Nuttall E	839-3937
Oster L	839-1928
Phalanx Controls Ltd	839-7105
Poole Allan K	839-2674
Poole George	839-2673
Rae James J	839-3937
Ragusa Construction	839-1928
Redman L T	839-7105
Robinson G Stanley	839-2674
Shadrack Engineering Ltd	839-2673
Smurthwaite E	839-3937
Spurgeon John E	839-1928
Steele R Bryce	839-7105
Stewart Charles	839-2674
Tenadale Frank	839-2673
Turbitrol Div Taulman Co	839-3937
Warwick F V	839-1928
Wille Alf	839-7105
Yorkdale Printing & Litho	839-2674

## CONESTOGA AV —RICHMOND HILL

253 De Geer Walter	839-2674
256 Murphy Frank	839-2673
260 Barrington W H	839-3937
264 Zlip E B	839-1928
268 Docherty M	839-7105
271 O'Reilly T H	839-2674
272 Nolan Tom	839-2673
275 Bracey-Gibson P	839-3937
279 Levens L M	839-1928
280 Oxley William Sign Writing	839-7105
Oxley Wm	839-2674
283 Waen Lennart F	839-2673

## CONMARA ST —AJAX

2051 Falconbridge George	839-2674
2055 Lee F Howard	839-2673
2063 Ferguson F B	839-3937
2064 Vanderkuur G	839-1928
2067 Jones C H	839-7105

## CONNAUGHT —BETHESDA

Smart Dave	839-2674
26 Bailey Wm	839-2673

## CONNAUGHT AV —AURORA

29 Folliott Albert	839-2674
31 Hall Robert Hale	839-2673
32 Langman W J	839-3937
35 Black Harry	839-1928
Rogers Thomas W	839-7105
36 Bodtma Simon	839-2674
37 Geddes J L	839-2673

Oakley E	895-4255	695 Frenchman's Bay Trading Post	839-2211
39 Coulter David	895-9181	Trading Post The	839-2211
40 Quaranto Joseph	895-9331	753 Campbell Wm R	839-2037
41 Nikas Ted	895-6199	755 Rainford R J	839-4575
42 Taylor E	895-6704	757 Vandea Berg M	839-7981
44 Christie John	895-4025	766 Cook H T	839-1778
46 Burgess T D	895-5377	776 Rubinoff Ronald A Barr	839-1195
47 Screen Frank	895-6497	780 Dorsett C F	839-1707
49 Adams C	895-6904	784 Hollobon R T	839-3744
51 Mantle Walter	895-4201	841 Taggart H N	839-4561
53 Singer D J	895-3345	851 Dimech Anthony	839-7875
54 Proulx Ken	895-4049	854 Muldowney C N	839-3525
56 Dewell Edna	895-6260	857 Schnorch Peter	839-5558
58 Langille Robt	895-9832	858 Mcristall P	839-5616
59 Whiteside A C	895-8329	859 Clark John H	839-3746
60 Fuller Ken	895-4214	864 Prohl L	839-5534
61 Mc Guire R	895-7118	865 Shelvington W E	839-2010
62 Bayliss D	895-2517	866 Lafleche Raymond	839-4367
64 Taylor N	895-4196	868 Hansen R M	839-4203
66 Lattier Laurie	895-3188	870 Williamson R H	839-3844
69 Laharunge E	895-8345	874 Bayley A W	839-3069
71 Grimm F	895-6471	881 Berube Charles	839-5649
73 Mathias B A	895-5166	882 Lusty E	839-1887
76 Crompton A R	895-2141	904 Furnia D E	839-3502
79 Smith Wm T	895-9988	906 Judd W J	839-3560
80 True James	895-3334	913 Mills H L	839-2865
81 Baker J	895-7046	929 Bay Ridges Medical Centre	839-5851
82 Hall H W	895-9627	1809 Liquor Control Board Of Ont	839-1697
83 Gilbert Allen	895-5019	1848 Warner E C	839-7926
85 Brady F A	895-9295	1858 Hamilton Peter	839-3334
87 Littlejohn Ralph	895-6009	1864 Holton A	839-2501

## LIVERPOOL RD —DUNBARTON

Bot Conatru Ltd Job Site	839-7892	1872 Anderson Erick	839-1029
Falkowski N	839-7413	1876 Wilson A	839-4909
Mac's Milk Ltd	839-7912	1880 Chambers R	839-2469
590 Luttner B	839-7303	1918 Lloyd A E	839-3683
Swan X Ray Sales & Serv	839-7935	1920 Pyke J R	839-3684
600 Fairport Yacht Sales Ltd	839-3276	1932 Traynor F	839-2506
640 Avia R	839-1484	1933 Bandurichio Andy	839-1072
641 Comella S	839-7137	1946 Tester Thomas	839-2254
645 Kozari J S	839-3163	1950 Higginson Charles	839-2088
660 Farquharson D	839-7503	1970 Lister Tom	839-2562
664 Mc Cleon James	839-4095	1980 Hill George	839-1432
666 Armour Peter	839-1520	1984 Miller L	839-1878
668 Stark H	839-6359	1990 Foid O	839-3717
672 Fortay E	839-2582		
678 Skinner G	839-1277		
685 Dean R A	839-3389		
689 Weidenborner V	839-3494		
715 Aft Cabin Marine Ltd The	839-4477		
747 Durham Region R C Separate			

683-6321	629 McCafferty Ben	839-2624
776 Bay Sports Equipment	631 Weislock E	839-1222
843 Clupperfield David	649 Koczynski S	839-5981
847 Nasson G	776 Tops Fish & Chups&Sneak Bar	839-9014
848 Dawson Wm A	852 Palfrey C B	839-5339
850 Sherman G A	856 Tinker N	839-2669
852 Kamerman S	860 Maclellan Mrs J	839-1960
853 Simonsen Peter	862 Joseph Karl	839-3102
861 Toenges Wm	863 Carlson Richard	839-4978
869 Jones Gordon D	867 Vazular R N	839-4583
872 Naherrie B	871 Fairman Jas F	839-3043
873 Gilchrist J	878 Calk R	839-3889
876 Joyce Albert	886 Powell W	839-3531
879 Buchanan James F	887 Sebestyen John	839-2065
880 Debrney K G	901 Popert D	839-5557
883 Barker R L	903 Baheo K	839-4598
885 Parsons R V	915 Harrison E M	839-3612
886 Sheehy R	925 Greening Wm J	942-7037
891 Daigle G	Greening Wm J	839-3501
Richard J P	927 Goodman P Dr	839-5951
894 Brack A	929 Rotstein Matthew Dr	839-5851
Brack G	Stern Steven Dr	839-5851
896 Rybak Frank	931 Montessori School	839-5663
897 Mackrell G G	Pickering Montessori Nursery	
907 Taylor Harold	School Ltd	839-5663
909 Bratinovic M	933 Ah Now W Dr	839-1133
910 Pickering (Recreation Office)	Ho Yuen R Dr	839-1133
Pickering Dial-A-Bus	1865 Cannon H	839-7609
911 Sofka R	1906 Banks D W	839-4273
917 Muir Wm	1952 Taylor Brian	839-2374
919 Aaron J D	1986 Anderson F	
925 A & M Workshop		
Greening W J		
927 Bay Ridges Chiropractic Centre		
Demchuk E L		
929 Zener B R Dr		
935 Bay Ridges Shell		
1700 Bryn Ron Pools		
Cedarwood Trailers		
1799 Berkin Constrn Co Ltd Job Site		
Hiltons Texaco		
1812 Hockley's Towing & Storage		
Hockley Spur		
1890 Burke F		
Burke C A		
1898 Webb W		
1900 Machutcheon H		
1910 Rothnie David		
1914 Noble S		
1918 Lloyd P		
1926 Selby P		
1928 Faux H J		
1934 Vick E		
1936 Monk L		
1952 Taylor N		
1996 Twiner David J		

## LLOYD AV —STOUFFVILLE

19 Wells Elmer Mrs	640-3406
22 Jennings A D	640-3055
24 Jennings Thos H	640-3673
29 Silverthorn W L	640-3752
30 James David W	640-27



# 1975 PLEASANT STREET

SOURCE: MIGHTS

23	Clark John	683-5210	157	Attridge R J	476-3236
24	Sampson W R	683-4288	158	Stinson Patrick	476-5190
25	Rawlings D J	683-4188	160	Haitwick S	476-5454
27	Edward Clive	683-7698	162	Pedersen A	476-5811
28	Hogan Terry	683-3630	165	Lefauve J	476-2362
30	Perera R O	683-5604	167	Garrard Bruce C	476-5486
32	Manning R C	683-0488	168	Stevenson W G	476-5572
33	Curry Joseph	683-4999	170	Curthens G	476-4627
35	Holmes Richard J	683-0300	171	French Wm A	476-5833
37	Stevens R J	683-7043	172	Wakelield L	476-3939
38	Carson W	683-1552	174	Mc Kay K	476-4992
40	Paximadis John B	683-1282	174	Worthington K	476-5535
42	Podniver M	683-3951	176	Williams Joyce	476-5232
43	Uesson R V	683-8132	177	Corin Geo C	476-5019
44	Barnum S	683-4555	180	Shore B	476-3883
45	Khan M A	683-5648	184	Gill Ross M	476-5269
46	Boneham D	683-2010	190	Brinklow E J	476-4330
48	Horne Alfred L	683-4826	192	Tansley Erwin	476-5142
49	Vaculik F	683-8376	196	Jones Tom	476-3551
50	Trowers D	683-0649	200	Daniels G	476-2490
51	Gojanovic S	683-2450	201	Johnson Ray	476-3593
52	Brady James	683-6778	201	Brine F L	476-5434
53	Brown J M	683-1919	202	Price Wm L	476-2455
54	Currie C	683-2860	203	Mason C H	476-4485
55	Mac Kenzie K	683-6899	205	Turner James	476-3647
56	Grama Emil	683-2560	207	Hyl Frank	476-2934
57	Tilcox D	683-3035	209	Dyer Walter	476-4583
58	Watson Wm D	683-6852	212	Whorley Cliff	476-3546
59	Blackburn C G	683-5179	213	Sheppard J A Gordon	476-3766
60	Ayotte D	683-4679	214	Hope N	476-3097
61	Cornish R K	683-8394	215	Abernethy S	476-4109
62	Hillion D J	683-1368	217	Rimdzus J	476-5983
63	Sekulich Thomas	683-8767	219	Block H&R	476-2464
64	Jorgensen K	683-6725	225	Baguley G	476-2464
65	Freemantle Derek	683-2449	231	Heaps G D	476-2876
66	Zacharias H	683-5130	233	McNulley D	476-4107
67	Waterman K E	683-8814	235	Poltras J	476-2504
68	Atkinson J W	683-3995	235	Poltras J	476-3587
69	Johnston D J	683-7469	681	Clark James C	839-2349
70	Cummings R J	683-5074			
71	Cabral J	683-6397			
72	Sabourin James	683-0490			
73	De Dousa F	683-1595			
74	Webb D C	683-0480			
75	Salih Hasan	683-4373			
76	Dennis Larry T	683-6865			
77	Riordan Joseph	683-5969			
78	Chartrand R	683-4016			
79	Ruckson C W	683-8388			
80	Varma Ram P	683-2283			
81	Sandal D	683-5782			
82	Deutekom Carel	683-6972			
83	Enright D L	683-4724			
84	Scully Peter G	683-2622			
85	Clarke Wayne	683-0489			
86	Banton Clasiae	683-8217			
87	Warner B	683-1407			
88	Gambhir B	683-8824			
89	Nowak M F	683-6660			
90	Carr E	683-0420			
91	Steel L R	683-2878			
92	Patterson Eric L	683-2777			
93	Gamble Ray	683-6328			
94	Wright John A	683-3694			
95	Gayle N	683-0386			
PLEASANT RIVER DRIVE —BRADFORD					
96	Augi Nicholas	775-2560			
97	Hurst Miss Edith	775-3742			
98	Schlosser M	775-2950			
99	Metcalfe Len	775-6343			
100	Larke J S	775-2714			
101	Kimber Ron	775-6473			
102	Balgavish John	775-2482			
103	Park David	775-7129			
104	Case G	775-3215			
105	Tiley F	775-2728			
106	Hill Hack	775-3825			
107	Mitchell John B	775-6224			
108	Wirth L	775-7112			
109	Henniger Roy	775-2766			
110	Kacalska John	775-2932			
111	Minnick Aubrey	775-2693			
112	Vertelman N	775-3632			
113	James M	775-3496			
114	Mc Kay Danny	775-6048			
115	Lane A P	775-2610			
116	Sarafin J	775-7214			
117	Emmel William	775-2720			
118	Seidel Werner	775-6109			
119	Reimer H	775-3806			
120	Mc Gruthers Percy	775-2896			
121	Capotosto M	775-3089			
122	Graham Bud	775-6471			
123	Copeman Richard	775-2646			
124	Gosson Richd	775-3650			
125	Boddington G W	775-3228			
PLEASANT ST —AJAX					
126	Vanderwaart A	839-7937			
127	Pontanen E	839-2241			
128	Norton D	839-2473			
129	Kennedy Gordon	839-1594			
130	Lawlor Wm	839-1574			
131	Bell D G	839-3210			
132	Macdougall E	839-4624			
133	Niquist T	839-3184			
134	Roworth J	839-7552			
135	Campkin L	839-2424			
PLEASANTVIEW AV —NEWMARKET					
136	Hinrichsen E	895-7520			
137	Mc Mahon Michl J	895-4650			
138	Kelly Edward	895-9390			
139	Saunders Mrs E	895-9079			
140	Luff J	895-2005			
141	Rivers Byron	895-1472			
142	Carson Allan	895-7683			
143	Watts Robt	895-4206			
144	Varney Murray	895-9855			
145	Tunney B	895-4135			
146	Grigsby Geo	895-6410			
147	Kinsley Wm	895-6584			
148	Martin Roy	895-4937			
149	Gibbons A I	895-6764			
150	Pall Ken	895-1693			
151	John G Drivg Schl	895-6435			
152	Newmarket Driving School	895-6435			
153	Foord M V	895-6777			
154	Caray E G	895-9646			
155	Aspland V	895-9745			
156	Elford O	895-2959			
157	Wheeler B	895-3764			
158	Lubberts John	895-1483			
POINSETTA DR —THORNHILL					
159	Lafranco A	889-7270			
160	Goldshlager G H Corp Ltd	889-1442			
161	Burstein H	889-9352			
162	Greenapoon N	889-9434			
163	Roberts G S	889-6445			
164	Ferraro Natale	889-7065			
165	Lazarof Sam	889-1373			
166	Freeman D	889-6949			
167	Turack E	889-8299			
168	Harris M	889-0147			
169	Shrives Stuart J	889-6169			
170		889-4702			

# 1975 WHARF STREET

SOURCE: MIGHTS

61	Mecomb Roger H	889-6362	1879	Wiles B	
62	Levesque E	889-5615	1947	Maximilian M	
63	Hall Ken	889-3018	1949	Ansdley D	
64	Brough William	881-3308	1964	Hunsall B	
65	Hobbs L G	889-2897		Roberts C	
66	Hart Electric Electrel Contr	889-0120	1968	Jagoeic Joseph	
68	Wells H	889-7025	1972	Repmow E	
70	Lord Alfred C	889-5098	1990	Stewart M	
73	Smillie Robt H	889-2089	1995	Giffin Chris	
74	Footitt B	881-0144			
75	Wilson James B	889-3857			
76	Kostyniuk W L	889-9458			
77	Broschek H	889-4736			
82	Chalkin A E	889-1263			
84	Pollock A R	889-3479			
85	Avondale Sand And Gravel	889-3612			
	Houston A A	889-3612			
86	Emmans E G J	889-5864			
87	Sherrin N	889-6724			
88	Suter R	889-3319			
89	Peterson Gordon	889-1451			
91	Wilson Peter	889-9895			
92	Mitchell W S	889-0990			
93	Miller A W	889-3847			
94	McCarthy D	889-6961			
95	Fernandes Joseph	881-0836			
97	Van Der Horden Gilbert B	889-0134			
99	Neun Ronald J	889-3974			
100	Ure D C	889-5630			
102	Twidale C K	889-1401			
103	Martin Hugh A	889-4257			
104	Faragher E T	889-2688			
107	Plavnieks G	889-5076			
108	Accent Nurses Registry	889-9055			
	Sheridan P J	889-2204			
110	Mc Kay Gordon C	889-7483			
112	Gairor J Robin	889-5783			
113	Sykes D J	881-0250			
116	Everett Arthur J	889-3154			
117	Wilson C H	889-4266			
118	Macdonnell G M	889-1843			
120	Bull G M	889-1523			
122	Innanen K A	889-7495			
124	Lain A	889-1480			
126	Mansfield R A	889-0223			
WHARF ST —FAIRPORT					
	Moorehuven Marina	839-3681			
	1275 Gildner B I	839-2084			
	1283 Fertile Wm	839-3624			
	1288 Gamblin Peter	839-4928			
	1290 Stephens Gary	839-7496			
	1295 East Shore Marina	839-5036			
	Government Ont (National Revenue)	839-3253			
	Ship To Ship Services	839-4853			
	1306 Hull Harold	839-7409			
	1307 Beckett George Jr	839-2147			
	1310 Shortt H	839-1032			
	1312 Gerrie A S	839-5586			
	1313 Gallinger D J	839-2754			
	1315 Roberts Bruce	839-7398			
WHITBY R R I —ONTARIO					
	Baker W F	683-5245			
	Berry F J	942-5526			
	Bryant Doug	942-2687			
	Bryant Eileen	683-1050			
	Cassidy Leo	942-1375			
	Chapman R L	683-4013			
	Cookson Harry	942-2267			
	Crawford L R Bud	942-6967			
	Derschewitz W	942-3419			
	Deschamps F	942-2787			
	Feagan B	942-1209			
	Field Arthur	942-6045			
	Hedge Art	942-3289			
	Heron W T	942-4555			
	Horseman W	942-6687			
	Hubers H	942-6785			
	Kenyon John	942-0666			
	Lewis Peter	942-5840			
	Madill Ross	942-5896			
	McKay David W	942-6689			
	Mcnamara K	942-3889			
	Montgomery J L	942-4185			
	Opalka Frank	683-1019			
	Pettit Chester	683-2957			
	Simons Frank	683-2250			
	Simons R W	683-4955			
	Winkel A	942-4719			
WHITE SIDE RD —PICKERING					
	Pryce Harold	839-1871			
	28 Hansen A M	839-2521			
	1466 Gourlie Alex	839-2205			
	1473 Campbell J E	839-1796			
	1485 Peddie W M	839-2914			
	1495 Dobbin Jack W	839-1440			
	1772 Shumovich J	839-2907			
	1833 Shishko W	839-3496			
	1900 Routcliffe Harry	839-1652			
	1942 Jagger H	839-2682			
	1957 Maltese A	839-2814			
	1967 Drury R	839-4305			
		839-3463			
WHITES RD —DUNBARTON					
	Durham Bd Educ/Dunbarton	839-1125			
	Fairthorne K M	839-1779			
	Johnson Kenneth D	839-4938			
	Moore G	839-5957			
	1416 Mc Eachern M	839-2520			
	1425 Hall N	839-1536			
	1464 Omelon A	839-1893			
	1467 White Frederick	839-2159			
	1470 Durham Bd Educ (Woodland	839-4407			
	1475 Crooks Leroy	839-1028			
	1730 Arnott R	839-5375			
	1800 Robinson R S	839-3141			
	1816 Hatfield Eric	839-1723			
	1836 Ristich W	839-5428			
WHITEVALE —ONTARIO					
	Atkin John R				
	Betz K W Constrn Co Ltd				
	Betz Pools Ltd				
	Bunn Mrs Bertha				
	Carter Fred				
	Carter F B				
	Christian C R				
	Cooper M R				
	Cooper Leonard				
	Cowls Wm B				
	Donnelly K C				
	Erickson Joseph D Factory				
	Filer K B				
	Fleming A E				
	Fremont L E				
	Gates Wilmut				
	Heck M				
	Herbert F				
	Hornshaw Harold				
	Hornshaw Jack				
	Jenkins A				
	Johnston Lloyd T				
	Kennedy John R				
	Kingston-Clay Associates Ltd				
	La Forest Dr R A				
	Legge R M				
	Metculfe A F				
	Northover G				
	Norton Carl				
	O'Brien James				
	Oxley Charles				
	Pegg D C				
	Pugh Irene E				
	Raitt J P				
	Rychman Jack				
	Ryckman Warren				
	Salverson Geo				
	Sime Thomas Y				
	Smith Gregory G				
	Synyard E J				
	Thompson W A				
	Vanderweken W				
	White Geo				
	Whitevale Feed Mills				
	Whitevale Golf Club				
	Whitevale Golf Club (SUPT)				
	Willson C				
	Wilson Gordon				
	Wilson Kenneth				
	Wilson Orval				
	Wilson T L & Sons Ltd				
	Wilson's Feed Mill				
WIARTON CRT —THORNHILL					
	3 Debasio E				
	4 Marshall Glen M				
	5 Midgley Fred				
	Midgley D				
	7 Owens R				
	8 Carrington J K				
	10 Davey L M Dr				
	11 Guolo Ben				
	12 Gaughan James				
	14 Flegar A Tony Plastering Contractor				
	Flegar Anton				
	15 Mc Lean John B				
	16 Debasio L				
	17 Slade W John				
WIGWALL CR —MARKHAM					
	3 Butler Wm H				
	4 Forder B				
	Hughes Jack B Constrn				
	5 Delaney Ralph D				
	6 Abernethy L				
	7 Durr A				
	9 Allan D J				
	10 Mc Ateer R				
	11 Filion H				
	12 Jones Morley				
	15 Peel V				
WILCOX AV —WILCOX LAKE					
	Bertelsen J				
	Dion Leonard				
	Draper David				
	Foster Wm				
	Hilltop Auto Wreckers				
	Laing R				
	Robinson E				
	Smith C R				
	Van Herk A				
	10 Barnsdale Roy				
	12 Findeisen E				
	16 Shaw John				
	22 Johnson Roy R				
	163 Matanovic A				
WILCOX LAKE —ONTARIO					
	Baker's Sand & Gravel				
	Beamish Stewart				
	Clews Norman				
	Deabois E				
	Eglin L E				
	Houle W H				
	Kerr Stan				
	Koponen Walter				
	Lanaing Edw				
	Miron L				
	Ryan Anthony				



## 1970-71 ANNAND STREET

SOURCE: MIGHTS

ANDREW ST-Contd  
441 CROVERMAN C 895-4117  
441 DEAKINS EDWARD J 895-4545  
447 VILLENEUVE P 895-4227

ANKARA CT-BUTTONVILLE  
SMITH SYD 297-1681  
44 ROBBETT CHAS 297-1589

ANNAND ST-PICKERING

602 KANE W 839-2449  
604 CROCKER K 839-5830  
604 VEY GEORGE 839-4517  
606 ROPPEY F 839-2096  
607 EVANS C 839-2072  
616 WILKINSON JOHN 839-5373  
618 PARSONS C W 839-2334  
631 GILL R 839-2201  
636 TENNANT H J 839-5080  
638 TENNANT H J 839-5080  
637 LUECKE A 839-2502  
642 CULLEY STEPHEN 839-2204  
643 MURRAY R 839-5953  
644 ROBINSON KARL 839-1350  
645 PLAYFORD ERIC 839-4389  
646 NICHOLSON E 839-5730  
648 ROBINSON MICHAEL O 839-1295  
649 PLAYFORD RONALD 839-1787  
651 FOWLER DUNCAN 839-5530  
652 RICHARDS W 839-1295  
653 WALKER M E 839-1947  
655 THOMAS W 839-1353  
656 ANORINT JOHN 839-3629  
657 SADDLER J 839-2255  
658 ANORINT J 839-1096  
659 CLENDINNING P W 839-1653  
659 SLEVIN P 839-4636  
660 SEDMAN W 839-3966  
662 PARSONS S T 839-7885  
664 NICHOLLS H F 839-4249  
665 JENSEN R 839-2266  
666 NEUMAN N 839-5335  
667 MANN R J 839-4565  
669 CARR JOHN 839-3225  
671 CENTRAL MOBILE WELDING 839-4714  
675 HUGHES T O 839-2807  
677 FALCONE P P 839-2355  
678 BIRD S 839-2139  
679 SMITH C H 839-2959  
680 JAERSCHKY H 839-1591  
681 CROSSMAN R 839-4791  
682 ELLIS H N 839-3470  
683 POULTON W 839-4398  
684 KERRIN J G 839-4111  
685 POTTER MEL 839-1335  
686 BOCHON E 839-4731  
687 HIGGINS WILFRED 839-3084  
688 HIGGINS WILFRED 839-3084  
689 NICHOLSON JIM 839-1271  
690 PICKARD W R 839-1089  
691 KITCHEN D W 839-3401  
701 COLBY PAUL F 839-2099  
701 HACKETT G 839-4703  
702 CAIRNS R 839-3923  
703 ISRAHIM A H 839-7943  
706 WRIGHT D D 839-4623  
707 BOKEN R P 839-2746  
708 STEFANOWSKI R 839-1391  
710 WILLIS D J 839-3044  
711 WACLAREN STEWART 839-5970  
712 WEBSTER R 839-1933  
713 BANTON FRANK 839-3738  
714 MATTHEW S D M 839-5744  
716 MOORE ALEX J 839-4950  
718 KEARNEY FRANK H 839-3021  
720 SNIDER TED 839-3413  
721 PURVES R E 839-4757  
722 KOSER FRANK 839-5776  
723 SNELL G A 839-2860  
724 BUTLER C 839-1329  
725 BANKS G 839-3517  
726 KOSLOWSKI K 839-3068  
727 BELROSE D A 839-7947  
727 DAWSON D 839-7807  
728 TAYLOR D 839-5946  
729 MORTON E 839-5869  
733 MCCABE J K 839-2649  
734 POWER BERNARD 839-5709  
736 SMITH ARTHUR J 839-2360  
737 DUBEAU GUY 839-7745  
737 YOUNG W M G 839-4908  
738 LAWRENCE D G 839-2821  
739 COLE W H 839-4117

ANNSHIELA DR-YOUNGS HARBOUR

6 NEARY P 476-4978  
25 AUYER GEORGE A 476-4952  
33 WEST GRAHAM 476-5500  
35 WILLIS EVA 476-4571  
46 ANDREW MRS A 476-5506  
273 WRIGHT N R 476-5620  
274 WRIGHT N R 476-5620  
280 KOSTER P 476-5637  
281 JOYCE ELSIE MRS 476-3249  
284 CRITCHEND J 476-5769  
285 COLE W H 476-4275  
294 WOODCOCK C 476-5650  
302 FAGG ALFRED V 476-5721  
303 LEPPLE J 476-5342  
316 CROZIER A 476-3067  
319 CAHILL R W 476-3672  
332 DONALD M 476-4847  
335 HARGREAVES H 476-4290  
343 HOLE T W 476-3106  
343 THERRIEN JOSEPH 476-4170  
352 SEORE MRS MARY 476-5617  
356 CHRISTENSEN P 476-3518  
357 MARTIN JACK 476-4998

ANSNOVELDT-BRADFORD

HYMA RICHARD 775-2611  
MARSH FOOD STORE 775-2261  
WARRNAER JOHN P C 775-2261

ANTONIO ST-PICKERING

846 HILTZ W E 839-2454  
847 THOMAS R 839-5757  
848 WARDON G 839-3035  
848 PHILLIPS WAYNE J 839-5668  
849 KEITH J 839-4282  
850 SMITH GARY K 839-4310  
851 PETCH D A 839-3158  
852 BROOKER W J 839-4197  
856 ROGERS G A BUD 839-2592  
856 NEWTON G 839-3163  
858 MARSHALL HAROLD J 839-4027  
860 CASSIDY D R 839-2739  
860 SAGAR J 839-1840  
860 SINCLAIR MRS DONALD J 839-3149  
862 MCCORRIE JOHN 839-3359  
863 DEVLIN JAMES E 839-5752  
863 WOODLEY J A 839-4057  
864 BARNES HERO 839-2042  
864 BARNES MRS WINNIFRED 839-2942  
864 SHUKER MRS NORMA 839-2928  
865 ALKEN W H 839-1774  
867 MCALLINDON E J 839-4070  
870 READING J 839-3205  
870 WELLS W A 839-3090  
871 HERZOG P 839-1026

872 BOWLES J A 839-4440  
873 RAMSAY R 839-4012  
874 LANSOWNE J L 839-4012  
875 HETTER 839-1243  
876 INOSAY G 839-3177  
877 LEOPOLD R 839-2224  
878 RUGIERIN MORST 839-3854  
879 ROMAN J 839-3113  
880 THISTLETHWAITE ROGER 839-7707  
881 TRUSZINSKY EPICH 839-3764  
882 DUNN R W 839-7006  
883 CODDER T W 839-5031  
884 RUSSELL J 839-1328  
885 LIDSOLE MRS D 839-2772  
886 REID REG 839-2476  
887 ARIEL K 839-2856  
888 ELLISON K 839-3662  
889 UPSTAW WM 839-7097  
891 RICHARDSON T 839-2019  
893 HANN C 839-3698  
894 INGLIS H 839-3953  
895 COTTERILL P D 839-3464  
896 CAHILL K 839-4891  
897 BRUNEAU D 839-1374  
898 WALL B 839-1908  
899 FRASER JOHN 839-2455  
900 JONES D 839-3649

ANZAC CRES-RICHMOND HILL

218 GOSTAVIC D 884-7320  
222 BROWN DOUGLAS M 884-4629  
223 YORK ALUMINIUM 884-4558  
INSTALLATION & SALE CO  
227 MC NAMARA P 884-5257  
228 DIMUCKIE ALDO 884-1931  
230 CAMPBELL S J 884-5016  
230 LAMONT J F 884-5556  
230 TARE B 884-5003  
231 HUBER H 884-4935  
233 SCHMIDT E 884-1405  
234 NEWBURG MRS ANN 884-1633  
235 HENDERSON W K 884-4278  
237 HARGRAVE GARFIELD 884-5406  
239 LUCK R 884-4539  
240 STUBBS DONALD 884-4789  
241 RYAN E 884-4824  
246 MERRITT B H 884-5326  
251 MC GUIRE MRS EDITH 884-7942  
252 FRASER JOHN 884-4278  
254 MEKE A E 884-2368  
258 CANIEL WM 884-5537  
258 REKWAY PLUMBING 884-7319  
260 HASSALL WM T 884-5216  
284 SHANNON G 884-5437

APPLE ORCHARD PATH+THORNHILL

3 MARSH G D 889-9128  
4 DODDAERT E P 889-7427  
5 GORE K 889-0478  
6 YOUNG W E 889-2862  
6 ROBINSON TERENCE M 889-5114  
7 HUMPHREY R G 889-5772  
8 CLORAN J J 889-6827  
9 MCCRAE A L 889-0852  
9 PARKER S 889-2609  
10 CHILVERS R 889-5856  
11 MCCANDLESS T 889-1028  
12 LECNARD BYRAN 889-6477  
14 MCATEER E 889-0419  
17 HORNBY E 889-5756  
19 TINDAL G W 889-4261  
20 DODDPAK T A 889-4539  
21 KRUSHEL 702 889-7026  
22 PUCCINI TONY 889-1552  
23 GRAHAM K G 889-0929  
24 THOMPSON B G 889-0459  
25 NOBREGA GERARD S 889-7239  
26 MCKENZIE W O 889-4853  
27 HENDERSON WALTER 889-2946  
28 FINKELMAN MURRAY A 889-8357  
29 CUMMING PETER A 889-9504  
30 DUGUID L 889-7583  
31 WHITE G GAYTON 889-6828  
30 WILSON THOMAS R 889-8806  
31 WHITE R BRUCE 889-1532  
32 WHITE R BRUCE 889-7078  
32 CONNOR R 889-8317  
33 HARRISON H 889-9043  
33 HARRISON MARK 889-4981  
34 CARMON DAWSON 889-3088  
35 TAKEURA THOMAS 889-4555  
36 DODGAM WM A 889-4366  
37 CURRIE B T 889-0821  
38 REED W T 889-7615  
39 MACPHERSON BRUCE J 889-4330  
40 KNOWLES M M 889-6498  
41 COWIE IAN O 889-9572  
43 SMITH G K 889-0944  
45 DODDPAK T A 889-4191  
46 GRANT P T 889-3853  
47 COX BRUCE L 889-4705  
48 HEDGES MRS 889-7009  
49 LINN GEO W 889-4950  
50 LAWSON E W 889-9270  
51 TEMPLETON ROBERT B 889-7807  
52 STANWICK A 889-7910  
53 KRUPA A 889-3676

APPLETON AV-THORNHILL

LAWRENCE WM 640-4739  
30 CALDER G 889-1979  
32 BECKETT F 889-1580

APPLEVIEW-PICKERING

MASTERS D J 839-1519  
934 HUYER CHRIS 839-1039  
935 CAREY HERBERT S 839-1435  
1751 MOHRING ALBERT 839-4587  
1754 GIBBS JOHN 839-1755  
1755 SWALL W W 839-3945  
1757 STEIL WM 839-2419  
1757 TZEUSCHNER L 839-1264  
1760 HILL M 839-3666  
1762 JACOBS ARTHUR 839-1748  
1763 JULLEN SENEY 839-5458  
1764 BECKETT TERENCE 839-3823  
1766 OLPHERT B MRS 839-1786  
1772 JONES D 839-3186  
1774 HAYES ROBT 839-908  
1778 POLLIN G O 839-1474  
1784 HALL C W 839-1545  
1788 ATKINSON C 839-2603  
1794 FEIGL W 839-9443  
1800 PHILLIPS A 839-1956  
1801 SCHENK O 839-4688  
1802 MURPHY G A 839-1917  
1807 THOMPSON H 839-2500  
1809 DRIVER GORDON 839-4773  
1810 GUNTER 839-4714  
1819 DIRUSCO VITTORIO 839-3282  
1820 KAY ALBERT 839-3190  
1821 KENSING W 839-4175  
1822 PRAGER F 839-7896  
1828 DEAMOUNT R 839-2515  
1830 BENNET M 839-3557  
1832 AYLING V C 839-1239  
1838 NICALLY W 839-7711  
1842 BERWICK R G 839-1718  
839-2289  
839-2402

## 1970-71 BROADVIEW STREET

SOURCE: MIGHTS

BRIDGEPORT ST-Contd

51 IRLEAND D M 884-4528  
53 WILLIAMS H O 884-3670  
57 HARDWICK CHAS 884-2970  
60 MAC BETH S E 884-4894  
60 MONTAGUE D J 884-0859  
63 SEATON JACK REAL 884-1472  
63 ESTATE  
63 SIMMONS RICHARD 884-6814  
64 MALLORY R W 884-4358  
65 PURVIS WILLIAM H 884-3190  
68 GRACIE JACK 884-1715

BRIGGS AV-RICHMOND HILL

CASTELLETTI R F 889-5660  
CHURCHILL F 889-5536  
COWIE R G 889-1018  
MAUSLER HANS 889-6063  
MILL HARRY 889-6345  
HUNTER A K 889-2042  
KNIGHT C 889-8432  
KREWIN JOHN 889-1086  
KRODCTI JOHN 889-4540  
SPIERS J W 889-6583  
WILLIAMS A 889-4149  
4 FLORENCE ANGELO TILE 889-9263

BRIGHTON CRES-WILLOWDALE

2 KLEIN MICHAEL 889-3933  
3 SPENCE C 889-5346  
6 MACDONALD W F 889-5636  
7 RODERS DAVID C 889-6070  
8 FRANKLIN ROBT 889-4278  
9 GALPABITH JOHN H 889-5847  
10 MCBIRNIE N W 889-4613  
12 WATHER P S 889-3928  
15 RESIDE MERRILL S REV 889-9608  
16 CLARK HAROLD 889-5526  
17 WEIR S STUART 889-5956  
18 DICKENSON W K 889-3864  
21 EMPEY GEO C 889-3540  
23 BARRETT W E 889-2183  
25 FLOWERS 889-3751  
27 TODD NORMAN J 889-1403  
29 LUSK C H 889-5867  
30 THOMPSON D F 889-4254  
31 FORD GEO A 889-5817  
35 CONNOR ALAN C 889-5750  
37 JONES R G H 889-5506  
39 WELLS DONALD E 889-2554  
42 BARTON DONALD E 889-6882

BROADVIEW ST-PICKERING

1302 BISHOP T K 839-4927  
1304 WILKINS R F 839-4151  
1305 ELLIS B L 839-5628  
1306 FERGUSON N L 839-3215  
1307 DKE G 839-1979  
1308 BERNESSE BOB 839-1889  
1310 BARTLETT VICTOR 839-4850  
1312 GUYDOU DOUGLASS 839-7625  
1313 HEARNS MRS N 839-1234  
1315 JARVIS DONALD E 839-1263  
1314 SHAIKH N Z 839-3238  
1315 GARBUTT V E 839-1872  
1316 SHRE J DALE 839-3964  
1317 DUNCAN J 839-3147  
1320 MARPLE M W 839-5727  
1326 BRADLEY M 839-7705  
1327 RIELLY JOHN J 839-2100  
1328 STEEN JAS P 839-3920  
1329 SCHAGEN J 839-3461

BROCK-UXBRIDGE

3 ARMSTRONG M L 852-6674  
5 UXBRIDGE BILLIARDS 852-9996  
35 HOGG WM S 852-3407  
109 STEWARD BERT 852-3407  
114 SALVATION ARMY 852-3841  
185 RHODES D J 852-3494  
232 STEWARD RON M 852-3285

BROCK E-UXBRIDGE

BRIGGS DIN 852-0666  
WILLIAMSON ALEX USED 852-3601

1 UXBRIDGE CREDIT UNION 852-3489  
1 WHITNEY MRS W M 852-3220  
5 HEDGES MRS 852-3269  
7 STICKWOOD CHESSLEY 852-6311  
10 TIERPER A G SERV STN 852-3183  
11 GRANT 852-3095  
15 GRAY MRS G RUSSELL 852-3008  
22 MERRICK J G 852-3216  
26 GRIFFIN R J 852-7225  
36 LIGHTFOOT R G 852-3444  
40 PARADISE R 852-2823  
40 SAVAGE ALLAN J 852-3630  
41 LATCHAM ED 852-3158  
45 WACHAS MRS J C 852-6945  
46 VANDERVAL L 852-6729  
51 GOLDEN HENRY 852-6811  
52 NICKOLSON M 852-3738  
55 SOPER MRS ALMA 852-3395  
56 HIRD HORACE J 852-7354  
52 HICKLING ARTHUR 852-3193  
73 GILBERT J 852-3079  
73 LAMMAN A 852-6974  
73 PADACHEY S 852-3210  
81 FERGUSON MINA 852-3167  
84 WILLIAMSON ALEX SR 852-3617  
85 MOIR WM H 852-3067  
88 BROWN JAMES W 852-6353  
89 VAN DEN HOOGEN PETER 852-6982  
94 PARSONS DOUGLAS 852-3611  
94 PARSONS DOUGLAS 852-3611  
94 PETHICK M O LUMBER CO 852-3611  
94 UXBRIDGE LUMBER & 852-3611  
94 SLORS SUPPLIES 852-3098  
25 RYANARD W M 852-6245  
99 BUCHANAN J G 852-6245  
100 COWAN MRS 852-6920  
112 CASSIE W G 852-3189  
115 HOWSON EARL 852-0920  
121 SWITZER B 852-7364  
121 FERGUSON MRS T R 852-6915  
123 MARTIN STAN 852-6387  
124 PAIGE NORMAN 852-6277  
130 MCCONNELL 852-3772  
140 HOWARD RANDY 852-6330  
153 MILNER MISS D 852-6822  
160 CORBETT TED A 852-6623  
161 BRETHOUR HAROLD 852-3144  
162 HUDSON HARRY 852-3388  
168 KYDD GEO SR 852-3388

BROCK W-UXBRIDGE

ADAMS NORMAN 852-6236  
ANDERSON MORTON E 852-6262  
EATON'S OF CANADA 852-3371  
GOODE H M & SON 852-3355  
LIMITED

JAMES NORMAN SALES & SERVICE 852-3814  
MADGE N 852-6348  
MCDONALD J P DIV CT 852-3402  
CLK 852-7231  
POST OFFICE 852-3662  
KORDEBAPTIST CHURCH 852-3331  
2 WILLIAMSON ALEX MOTOR 852-3331  
SALES LTD 852-3413  
3 UXBRIDGE DAIRY 852-3413  
6 ROSEHILL DOMINION 852-3101  
HARDWARE 852-6265  
6 STATHAM ARCHIE 852-6384  
7 BARTON JOHN HENRY 852-6013  
7 COCHRANE ALFRED H 852-6387  
7 HARLEY G B 852-6351  
8 MASTINGS C E & CO LTD 852-6321  
INSCE ADJUSTERS 852-6321  
9 KERR DONALD W LMYR 852-3309  
9 NOBLE RON INSC 852-6073  
8 TRAUD TRAVEL AGENCY 852-6429  
9 HANKS FRIENDLY LUNCH 852-6201  
10 JO-ANN'S LOVELY LADY 852-6201  
10 JUDITH'S HAIR STYLISTS 852-3133  
11 LIGHTFOOT MRS JULY 852-3133  
11 COLONIAL CLEANERS AGT 852-3133  
11 EGGINGTON E A 852-3133  
11 BABIN LEON GIFT SHOP 852-3133  
12 SMITH JO-ANN 852-3133  
12 TIPS DRUG STORE 852-3133  
12 TIERS H R DRUGGIST 852-3133  
13 FOSCHER HAROLD 852-3133  
15 KENT MRS ANN 852-3133  
15 UXBRIDGE MUSIC CENTRE 852-3133  
16 JOUBLE-H CLEANERS 852-3133  
16 LOW G A 852-3133  
16 HENDERSON PETER 852-3133  
16 S2CLO V 852-3133  
16 VICTOR'S CLOTHING STORE 852-3133  
21 HOTEL EVELYN 852-6222  
21 ROYLE DONNA MRS 852-6943  
22 DAVISON CLIFF 852-3029  
22 KEITH'S FLOWERS 852-3029  
23 MORGAN'S GARAGE 852-3092  
24 CANON TIRE ASSOCIATE 852-3142  
24 STORE 852-3142  
24 EDWARDS BRUCE 852-6211  
24 HYLAND HARVEY 852-7124  
28 DAVIE PHARMACY 852-3345  
28 HENDERSON ROSS JR 852-3345  
30 GOODSPEED NORMAN 852-3126  
32 MOORE HARDWARE & ELECTRIC CO 852-3481  
40 DYSON'S MEAT MARKET 852-3461  
43 KOKAN'S DEPARTMENT STORE 852-3633  
44 KOKAN COACH LINES LTD 852-3651  
45 CONNELL U 852-6898  
45 EMMONS GARY 852-6058  
46 BRITISH EMER 852-6922  
46 HYDRO UTILITIES 852-3794  
47 UXBRIDGE P U C 852-6362  
47 LILLY 852-3121  
49 CANNON IMPERIAL BANK OF COMMERCE 852-3143  
54 UXBRIDGE IGA FOODLINER 852-3303  
56 SIMPSON ROBT CO LTD 852-3303  
56 SIMPSON'S SEARS LTD 852-3303  
58 ANDREWS LORNE JEWELRS 852-3662  
58 ANGLADJUSTERS CANADA LTD 852-3672  
58 CANADIAN CANCER SOCIETY 852-6367  
59 JENKINS NORMAN 852-6812  
60 ONTARIO COUNTY OF HEALTH UNIT 852-6091  
62 HIZZY DOROTHY 852-6021  
62 LONG KEN 852-3064  
62 MORRISON W 852-6285  
62 S15000 5C TO 100 & HARVARD 852-3072  
62 WRIGHT B 852-6325  
63 FRANCIS W E 852-6288  
64 MCKINNON JAMES B 852-3814  
66 YORK CLEANRS 852-3802  
68 DUNNING R 852-6002  
69 HALL-SHIER APPLIANCES 852-6221  
69 KEY TO BEAUTY 852-6271  
69 MCKILLIAN JOHN 852-6357  
69 MURPHY HARRY 852-3466  
69 ONTARIO COUNTY ASSESSMENT DEPT 852-3182  
69 LUDWIG 852-3723  
70 FAIR H L 852-3005  
70 ONT HYDRO 852-3442  
70 YOUR HOME BEAUTIFUL CENTRE 852-3591  
72 BRADY'S BAKERY 852-3141  
76 LOW & LOW FURNL DIRS 852-3073  
76 LOW'S FURNITURE 852-3073  
76 LEE ART & SON MEN'S WEAR 852-3423  
84 CUMMING GERALD 852-6336  
84 LUNGAIR W S 852-6376  
84 MILLAR W 852-6976  
84 STEWARD MRS 852-3182  
80 BROWNSCOMBE & CO DRY GOODS 852-3182  
82 HICKLING BROS 852-3041  
83 LILLIP SHILL CENTRE 852-3011  
86 ELLIOT DR GRANT 852-3697  
86 GROVES DR BRUCE 852-3697  
86 UXBRIDGE VETERINARY CLINIC 852-3693  
89 C YC WELDING WORKS 852-3051  
92 COLBY ROSS 852-3617  
92 IGLAR & LEO BARRS 852-3367  
92 MERRICK FRANK 852-6010  
96 ALSON MRS MELVIN 852-3848  
100 ELSON A 852-3235  
100 DARLINGTON R E 852-6043  
111 FISHER MISS G 852-3276  
149 STEWARD C FRED JR 852-3654  
153 YAKE ROSS D 852-6371  
164 MATHERS RALPH 852-3695  
163 MOUNT LORNE 852-3824  
169 CONSON N E 852-6030  
169 UXBRIDGE TAXI 852-6216  
175 UXBRIDGE NIGHT CALLS 852-3471  
176 SOMMERVILLE MRS B 852-3019  
189 LAMBE GEO 852-3003  
189 ALTON 852-3019  
194 HARDY FRANK 852-6287  
200 HOCKLEY DONALD G 852-3027  
203 PHOENIX LEONARD 852-3114  
204 INTON DAN 852-6845  
209 BRETHOUR HAROLD FUEL OIL 852-3010  
210 GOWDOLL ROBT 852-3032  
228 NORMAN D'ARCY 852-3115  
233 JANDSEN A 852-6906  
236 JACKSON ARTHUR 852-6906  
237 MOORE D W 852-6298  
242 MCGUINN RAY 852-7104  
242 PERRY RALPH 852-6358  
242 ALCOCK 852-6361  
257 CROSS ERIC 852-3879  
264 WARD J C 852-3006  
264 UNDERWOOD MRS HELLIE 852-6232  
EDUCATION DEP 852-6324  
62A DAVIS ROBT 852-6324  
62A BOWEN 852-6324  
68A STEPHEN HAROLD 852-3605



# 1970-71 COMMERCE STREET

SOURCE: MIGHTS

COLMAR AV-CONFID		
1402	HARVEY BARRY H	839-7517
1403	GAYLOR DOUGLAS	839-4570
1404	CLARKE HERVY H	839-7787
1405	RAUCH HELMUT	839-7657
1407	LUETTERBERG A	839-7505
1408	HOOD K	839-7608
1409	LODGE ROY	839-1279
1410	HOFFELAR & C	839-2650
1411	LONDON S J	839-3030
1412	SLUYERS JOE	839-2885
1413	SMITH CURRY R	839-2386
1414	STEPHENS M E	839-2404
1415	BRITNOR K	839-1915
1416	SCHLEICH M	839-4318
1417	SUMNER E R	839-6950
1418	SNEA R	839-3122
1419	CALL J	839-4295
1420	MCCASAC MARTIN	839-2393
1421	HOGAN MICHAEL P	839-4238
1422	CUTHBERT W G B	839-1622
1423	FULTON HUGH	839-3172
1424	WEBB A	839-6785
1425	HUNTER DAVID	839-4029
1426	PATTON J C	839-7818
1427	LUNG T D	839-4275
1428	HOES J	839-6965
1429	PENNINGTON H	839-2663
1430	BELL R	839-1578
1431	WILLIAMS ROBERT O	839-2674
1432	GRAZIER L	839-3294
1433	HARDY J H	839-4811
1434	JONGMAN H	839-4250
1435	PARGANA JOSE	839-1928
1436	STREICH T	839-3870

CLONSAY RD-THORNHILL		
12	SELVAGGI P	889-3497
13	CARSWELL ERIC	889-6542
14	SMITH RALPH	889-3133
15	STEWART N A	889-5726
16	HACHE J H	889-6589
17	ISAAC D M	889-4250
18	MARLOCK G	889-6100
19	BRUTON A E	889-2280
20	TER HARCH J	889-4304
21	OGLE K J	889-5644
22	LEHMAN J	889-7057
23	NARDON J	889-1492
24	NEERATT M MRS	889-8733
25	FOOT ANDRE S	889-8055
26	MACDONALD R D	889-6279
27	MURDOCH L T	889-6493
28	MUELLER H A	889-5223
29	LUND G M	889-2172
30	LAPOWITZ J	889-3370
31	PERNA G	889-6591
32	LIND V	889-8946
33	LESCHUR B P	889-4040
34	WARDEN S	889-7909
35	KAISER PETER	889-8031
36	GOON P R	889-2458
37	KAISER W	889-7131
38	LAXSON R G	889-9909
39	FRITCHARD M S	889-5945
40	WEBB B	889-3868
41	SCHMOLL RONALD	889-6173
42	WEBB GLENN	889-5150
43	ANDERSON GED	889-3156
44	ANDERSON G	889-3908
45	HOAR ROBERT	889-2073
46	LEWIS CHARLES J	889-6341
47	MC DONALD G	889-6780
48	HANSFORD R S	889-6909
49	LOADER R TEENAGERS	889-9746
50	TURNBULL GORDON H	889-9570
51	BUCHANAN R	889-4080
52	PARKER LLOYD E G	889-2591
53	PREMUE KANTI	889-6217

COMMERCE ST-PICKERING		
1279	CARPENTER R G	839-1784
1280	O'BRIEN MRS WM	839-7840
1281	MURPHY D	839-2934
1282	POWELL J D	839-4696
1283	SMITH STANLEY	839-7838
1284	GANNON L	839-3874
1285	COLLEY H	839-2066
1286	DAVIDSON M	839-1363
1287	MEWA J	839-4771
1288	GILL I	839-3566
1289	FOULSTON THOMAS	839-1464
1290	BAY NEWS	839-7729
1291	MCCAS JANITOR SERVICE	839-5957
1292	PRINCE J	839-5231
1293	WINGATE A	839-3884
1294	PERFILL HARVEY	839-2214
1295	LEWIS M	839-7878
1296	GOBINSON EARL P	839-3091
1297	LOCKWOOD E	839-5853
1298	THAYER M	839-4971
1299	WHELAN BRUCE	839-2239
1300	YOUNG RALPH P	839-2893
1301	HALSDON CARL	839-4334
1302	WOMELL ALBERT	839-2551
1303	SALSON C	839-5014
1304	RANGER C	839-2642
1305	THEODORIS GEORGE	839-7825
1306	PARIS J N	839-6474
1307	PARIS N	839-1650
1308	HALL P G	839-3642
1309	KAUNDERS V	839-1023
1310	CHISHOLM H G	839-4202
1311	GILLIES A	839-2735
1312	DEANSEY R T	839-2868
1313	KANEY G	839-1240
1314	JORGENSEN E	839-1394
1315	DENNISON C	839-2447

COMMERCIAL PLAZA-AJAX		
25	BREWERS RETAIL STORE	942-2960

COMMERCIAL ST-AJAX		
1	AFFILIATED MEDICAL PRODUCTS LIMITS	942-3150
2	INTERNATIONAL WAREHOUSING CO	942-4120
3	CUSTOMS TRUCK TERMINAL WAREHOUSE	942-2141
4	SCRIPPS PRESS FOUNDATION OF CANADA	942-1422
5	AJAX T V	942-0833
6	BARBQUE PALACE	942-1371
7	BEN CUSTOMS BROKERS LTD	942-1361
8	DUFFINS CREEK ESTATES LTD	942-2550
9	PERINI LAND & DEVELOPMENT CO REAL ESTATE	942-2550
10	PERINI LAND AND DEVELOPMENT CO	839-1383

COMMERCIAL ST-STOUFFVILLE		
21	FISHER J	640-2774
42	WHITE ROBERT	640-3737

CONCESSION RD-SUTTON		
1	LANCASTER C FORD	722-5650

CONCESSION-NEWMARKET		
45	DAVIES D J	895-5827
99	MOORE L DILLY	895-5760

CONCORD-CHT		
AMHENDOLIA A	889-2626	
ATKINSON A E	889-2364	
BEG WOOD PROD	889-2396	
BAKER ALTHUR	889-2317	
BERNARD J RATHURST	889-7209	
BEY R H	889-2497	
BOWEN GARTH SERV STN	889-1045	
CANADIAN NATIONAL	889-1527	
CONCORD STN		
CHU C	889-4076	
CLARKE EDWARD	889-6005	
CODDERE	889-9279	
COOPER GRAH	889-2444	
DART CONT LINE	889-2161	
OPERATION DEPT		
DINDOFF L	889-3513	
DUFFIN ODEON	889-2505	
DRIVE-IN THEATRE		
FREEBORN CHINCHILLA RANCH	889-1234	
GUEST J L	889-2397	
LAPOUR N	889-1004	
LEVESQUE	889-8783	
PLYMOUTH CHRYSLER LTD	889-2385	
MARTIN D J	889-4495	
MCGINNES J A	889-0102	
MCKAY D	889-2553	
MCKAY JAMES W	889-3122	
MODERN CASTER CO LTD	889-4731	
NORTH STAN GARAGE	889-2509	
ODEON DUFFIN	889-2509	
DRIVE-IN THEATRE		
ONTARIO DEPT OF HIGHWAYS	889-6084	
ONTARIO DEPT OF JUSTICE PROB OFC		
PODIE ALLAN K	889-6505	
PODIE L	889-2398	
RAE JAMES J	889-2384	
REIDS CARTAGE	889-3803	
ROBINSON G STANLEY	889-2572	
ROBINSON ISAIDORE	889-6260	
SCHULKA STEFAN	889-4731	
SIMMONS E WOOD	889-2395	
SORENSEN HANS S	889-2378	
SORENSEN CHRYSLER	889-4858	
PLYMOUTH LTD		
SURGEON JOHN E	889-1058	
STEELE R BRYCE	889-9676	
STEWART CHARLES	889-3340	
STEELE FRANK	889-2318	
STEELE FRANK	889-2422	
WARWICK P	889-3417	
WATT BOB J	889-3529	
WATT ALF	889-1117	
WIN-DOR LUMBER CO LTD	889-2542	
YORK COUNTY CONCORD PUBLIC SCHOL		

CONESTOGA AV-RICHMOND HILL		
253	DE GEER WALTER	884-2877
254	MURPHY FRANK	884-7064
255	BARRINGTON W H	884-7237
256	WILLIAMS H	884-1197
257	DOCHERTY M	884-3666
258	GIBSON WILF	884-8539
259	DALEY D	884-1458
260	TAYLOR H A	884-8363
261	LEAVENS L H	884-3808
262	OXLEY WILLIAM SIGN	889-3932
263	OXLEY W RES	884-5337
264	WENN LERNART F	884-3615

CONNAUGHT AV-AURORA		
26	MUIR NORM	888-1960
27	FLOTTIOT ALBERT	727-9221
28	HACHEN ROBERT HALE	727-6335
29	LANGMAN W J	727-4011
30	BLACK HARRY	727-1077
31	ROBERT THOMAS W	727-9055
32	ANNAN A J	727-4747
33	BODTSMAN SIMON	727-5687
34	GEEDER	727-6949
35	FRANKMOM H E	727-5590
36	EVELEIGH E J	727-5450
37	MYRA MRS DORIS	727-5413
38	TEAGALE GEORGE	727-4668
39	CRONSBERRY IVAN	727-5845
40	FOUNTAIN MRS M	727-5845
41	OWAHONY J L	727-4560
42	KINGDOM W H J	727-5682
43	ATKINSON EARL	727-9733
44	JONHONSON W F	727-5853
45	PATTERSON C C	727-9330
46	CASE WILLIAM H	727-5086
47	WALKER MRS KARY E	727-4021
48	HAYES R L	727-4087
49	BOAKS M	727-4087
50	COOK CHARLES MRS	727-9502
51	GARRICK MISS E S	727-4039
52	HACK KENNETH PLUMBER	727-4520
53	RYAN MURRAY	727-6105
54	VAN SCHEYNDEL G	727-9525
55	GRAHAM SIM	727-8814
56	MOSES O	727-4629
57	CORNER FLOYD E QC BARR	727-5049
58	NORTON J W	727-4557
59	GRINSHAW H	727-9274
60	SUCKLING MRS E H	727-3093
61	SPAFFORD M	727-3625
62	EVELIGH ERIC	727-5601
63	UNIV INSULATIONS SALES OF CANADA	727-4284

CONSERVATION AV-MARKHAM		
1	HULSE KENNETH	294-1319
2	ALLAN GLENN	294-1637
3	GRAHAM KENNETH M	294-4285
4	GRAHAM KENNETH M	297-2050
5	ROMAN W	294-1192
6	STEELES GED N	294-1517
7	GORTH RONALD W	294-2911
8	SCOTT MARTIN S	294-3423
9	JENSEN DOUGLAS	294-0613

COOPER DR-SCHOMBERG		
1	DEACON ALFRED	939-2431
2	FULLER JAMES	939-2185
3	HITCHMAN ROBERT	939-2853
4	HILLINGHEAD L S	939-5795
5	KITRAS E	939-2755
6	MCCLEOD MRS A H	939-2269
7	MCDONALD E G	939-2277

# 1970-71 LIVERPOOL ROAD

SOURCE: MIGHTS

56

33	GREENAWAY R	895-8574
34	LINNEY WM	895-8445
35	NELSON R	895-5649
36	SHELESTOWSKY S	895-2013
37	POWELL LOUIS	895-0377
38	LE BAR H RS	895-0370
39	MCCLEURE W	895-2031
40	WEIR E J	895-3031
41	COLTER DAVID	895-9181
42	QUARANTO JOSEPH	895-9331
43	SMITH W D	895-4716
44	JOHNSON DON	895-5789
45	CHRISTIE JOHN	895-6704
46	BURGESS T D	895-4025
47	SCREEN FRANK	895-5277
48	ADAMS C	895-6904
49	LEWIS K M	895-9083
50	HANTLE WALTER	895-4201
51	MONTGOMERY G	895-3785
52	SINGER D J	895-5284
53	PROULX EDNA	895-4049
54	DEWELL KEN	895-6260
55	MACKILLAN W R	895-4226
56	WHITESIDE A C	895-8329
57	FULLER KEN	895-4214
58	MALCOLM C	895-5000
59	BAVLISS D	895-2517
60	TAYLOR A	895-1936
61	LATTER LAURIE	895-3198
62	LAMHARTING E	895-6345
63	GRIMM A	895-5471
64	MATHIAS B A	895-6166
65	CRONPTON A R	895-2141
66	SMITH E B	895-9571
67	MC LAURIN NOEL	895-9882
68	TRUE JAMES	895-3334
69	DOIDGE WM	895-8337
70	MOONEY W	895-3849
71	HALL H W	895-9627
72	GILBERT ALLEN	895-5019
73	BRADY J	895-9295
74	LITTLEJOHN RALPH	895-6009

LIVERPOOL RD N-PICKERING	
BAY RIDGES SERV CENTRE	839-2869
LTD	
BAY ROAD SCHOOL	839-1795
BIG M DRIVE-IN RESTRNT	839-5721
BREWERS RETAIL STORE	839-4061
BRIMMANN F	839-3373
FRANCIS W	839-3536
HART A	839-1336
JOE'S FINA SERV STN	839-4820
LIQUOR CONTROL BOARD	839-1897
OF CNT	
MONKMAN BUD B A	839-2527
NOUCC E J	839-2414
NICKS BARBER SHOP	839-1463
PATTERSON D	839-5572
PEACE LUTHERAN CHURCH	839-3521
QUILTY N JACK	839-1682
TE PEE DRIVE IN	842-1126
THEATRE	
TE PEE MOTEL & RESTRNT	839-4501
TOPS FISH & CHIPS & SNACK BAR	839-0014
WICK M	839-5720
34 TENUH FRED	839-1789
60 RICHARDSON HAROLD	839-2024
629 MCCAFFERTY MRS L	839-2545
633 IBBETSON THOS A	839-1463
640 AVIS MRS W H	839-3721
645 LE BLANCH ILF	839-2121
657 KING KAREN	839-2020
663 LUNNEY G	839-1463
664 HALEY D	839-4121
666 TAYLOR THOMAS J	839-4820
668 RATTAN RUPERT EVANS	839-4820
675 KOWEL	839-2024
676 BODDIEKS RALPH	839-2024



## 1970-71 PLEASANT STREET

SOURCE: MIGHTS

76

## PINE HEIGHTS TRAIL-CHERRYWOOD

KOCH RENE 839-7820

## PINE ORCHARD-DNT

ASKEY KENNETH F 895-2249  
BLACKMORE FRANK 895-9391  
CHAPMAN J R 895-4425  
CLARK JACK 895-2825  
KINGDON W H 895-2033  
REESOR HERBERT F 895-2073  
WIDFIELD A M 895-2029

## PINE RIDGE-DUNBARTON

1751 WOOD MELVIN 839-2884  
1767 KISIELOWSKI HARRY 839-2463  
1812 CRAWFORD MRS GED B 839-2495  
1826 BURGESS A 839-2385  
1830 KAMUINGA MANS 839-2775  
1831 BLACKBURN C T 839-4751  
1859 BRUMPTON A 839-5570  
1911 THS 839-4095  
1865 HODGSON C D 839-1735  
1871 FREEMAN HENRY 839-2280

## PINERIDGE RD-WEST HILL

458 YOUNGHUSBAN G W 282-1950  
461 WEISS H 282-5536  
472 BURGESS STANLEY W 282-6844  
481 OWEN R 282-4848  
492 DAVEY W G 284-5553  
501 HAROLD D O 282-2061  
504 COPELAND H M 282-0242  
509 CHURCHILL J 284-1737  
510 WEBSTER M A 282-3598  
513 KATES 284-9752  
516 BRITTAIN S S 282-6779  
520 HOBBS J S 284-1973  
524 JOHNSON W F 284-1582  
525 VINCKEN J N 284-4880  
528 KRUK REINDERT 284-5716  
533 JONES R 282-4837  
534 HANDEL H R 284-5125  
539 BIRRELL R 282-0656  
540 UNFAL C S 282-0835  
548 VETTER W 282-7357  
546 OLIPHANT C L E 282-8182  
547 SPINDOSA MARIO 282-0761  
551 COMERY W P 284-4465  
554 SMITH R M 282-2740  
556 HUGHES J G 282-4556  
559 CAFIK R 282-9914  
565 GILLESPIE A M 284-4068  
569 ROBBINS ROSS 284-5740

## PINEVALE RD-WILLOWDALE

1 BROWN J D 899-6954  
2 SANNELLA MRS D A 899-4175  
3 NAWACK 899-6094  
4 RUTER DR F T H 899-5614  
11 MURLEY DR D A 899-7204

## PINEMAY-KESWICK

435 BEDARD GEO 476-3420  
449 MOORLAG KASE 476-4351  
450 ALLEN G 476-3267  
450 CARON A 476-4771  
451 KONTIGER JOSEPH 476-5981  
455 CRYER JOHN 476-5911  
459 BECKER D L 476-5143  
461 MACDONALD D 476-5989

## PINOAK-AJAX

1 BALSOON CARL 942-2331  
1 FITZPATRICK D M 942-3981  
3 OTBO E 942-1418  
4 DAVIS ALAN R 942-1453  
5 PHILLIPS R W 942-3810

## PLANK-UXBRIDGE

9 HOUCK CARL W 852-6954  
12 MADILL M M 852-3880  
15 ACTON HARVEY 852-3155  
16 JEWELL HARRY J 852-6819  
24 VOTERYARY ARTHUR W REV 852-4729  
27 GREGG GERALD 852-3420  
34 GORMAN D J 852-6210  
34 JONES GED W 852-3893  
41 COLLIERAN JOHN 852-3408  
47 TAYLOR ROBT J 852-3888  
51 TERRY A J 852-3628  
62 BROWN DAVID A 852-6941  
56 BAKELAAR JOHN 852-6023  
56 DOWNS O 852-3757  
71 MOFFAT J W 852-6904  
62 DOBLE MRS MELVIN 852-6208  
62 SMITH MRS JAMES 852-3676  
64 TIPPEN A G 852-3397  
77 CORBETT GERT 852-3245  
78 BECKBERGER D 852-7134  
78 WHITFIELD C J 852-6004  
81 PERGUSON FRANK M 852-6248  
84 SMITH HAROLD 852-6935  
85 WATSON CARSON 852-3689  
86 HOCKLEY ROBT 852-3685  
88 BLANCHARD HOWARD 852-3847  
92 POLLARD ROBT 852-3306  
96 SAVAGE EMERY 852-6843  
100 ACKNEY FRED 852-3229  
110 ROBINSON LLOYD 852-2487  
114 SMITH GORDON 852-3465  
120 ASHENHURST ROGER 852-3113  
126 WEBSTER HENRY 852-3167  
132 GEER WM 852-3650  
136 MCKEAY MRS HELEN 852-3250  
142 BEACH STANLEY 852-3256

## PLEASANT BLVD-KESWICK

BROWN TED 476-5364  
DELL ALEXANDER 476-3435  
PEDERSEN A 476-4636  
THROWER KEN 476-3486  
54 CORIH GED C 476-5019  
70 WORTHINGTON K 476-5556  
151 COOPER FRANK 476-5156  
152 KAIN E C 476-4608  
155 LITTLE W A 476-4712  
157 ATTROGE R J 476-3236  
158 STINSON PATRICK 476-5190  
161 DAVIS WM L 476-5302  
161 DAVIS WM R 476-3316  
165 HUBER HERBERT 476-3134  
168 STEVENSON W G 476-5572  
170 MCKAY RONALD 476-5579  
170 SHEPPARD GILBERT 476-1155  
171 STINCHCOMBE ANDREW 476-5334  
172 SHROPSHIRE MRS CHRISTINE 476-5907  
176 WILLIAMS JOYCE 476-5239  
188 GIAN ROSE 476-3127  
190 BRINKLOW E J 476-4330  
198 DROZ JOHN 476-4597  
200 BELL ALEXANDER 476-4352  
200 JOHNSON RAY 476-3593

203 MASON C H 476-  
205 TURNER JAMES 476-  
209 BUCHANAN BRYON 476-  
210 BRINE A 476-  
211 SALTER R 476-  
213 SHEPPARD J A GORDON 476-  
214 ABERNETHY S 476-  
219 MARSH J 476-  
225 INGHAM R 476-

## PLEASANT ST-FAIRPORT BEACH

660 VANDERWAART A 839-  
662 PUNTANEN E 839-  
664 THURKETTLE JAMES 839-  
665 KENNEDY GORDON 839-  
666 LAWLOR WM 839-  
675 BAY RIDGES OPTICAL SERVICE 839-  
675 RAWSON JOHN L 839-  
681 CLARKE JAMES C 839-

## PLEASANT RIVER DRIVE PARK-BRADFORD

ANGI NICHOLAS 775-  
HOLDSWORTH E 775-  
HURST MISS EDITH 775-  
SCHLESER M 775-  
1 METCALF H M 775-  
2 LARKE J S 775-  
3 DYKE F G A 775-  
4 BALGALVIS JOHN 775-  
5 BELLARS MRS A 775-  
6 GENTLEY BRUCE 775-  
6 ANTLEY JAS 775-  
8 TILLEY F 775-  
9 CASE G 775-  
10 MITCHELL JOHN B 775-  
11 SHEARS D 775-  
11 SHEARD D 775-  
12 MENNIGAR ROY 775-  
13 ROY JACK W 775-  
14 KACASALA JOHN 775-  
16 SHERRINGTON F D 775-  
16 FRITH BILL 775-  
16 FRITH BILL 775-  
20 TANTON W J 775-  
24 LANE A P 775-  
28 LUNZ GERO 775-  
34 GRAHAM BUD 775-  
34 KRAZYWORSZKA ALFRED 775-  
35 ROGERS JAMES A 775-  
36 COPEMAN RICHARD 775-  
39 BODDINGTON G W 775-

## PLEASANTVIEW AV-NEWMARKET

HINRICHSSEN E 895-  
91 OLAKY JOHN 895-  
95 KELLY EDWARD 895-  
95 DOWMWARD J G 895-  
107 SAUNDERS MRS E 895-  
109 HILLIS ROBERT 895-  
110 WATTS ROBT 895-  
113 VARNEY MURRAY 895-  
116 TUNNEY LEO 895-  
126 GRISBY GED 895-  
129 KINSLEY 895-  
130 LONGHURST ROYDEN 895-  
134 NEEDLER K 895-  
135 GIBSON A I 895-  
138 MARTIN ROY 895-  
139 HOLLY GEORGE J 895-  
139 NEWMARKET DRIVING SCHOOL 895-  
142 FORD M V 895-  
145 CAREY E G 895-  
146 FORDMAN I 895-  
147 LORD W J 895-  
148 WHEELER B 895-  
149 REID JACK 895-  
149 VANDYKE WM 895-

## POINSETTA DR-THORNHILL

SHERIFF R A 297-  
3 LOFRANCO R 297-  
5 SHULMAN J 297-  
6 GREENSPON N 297-  
7 FRUITMAN HARVEY 297-  
26 FERRARO NATALE 297-  
32 LAZAROF SAM 297-  
36 BEATY BARRY 297-  
38 EPSTEIN DENNIS 297-  
40 HARRIS H 297-  
41 BUNZ ROY A 297-  
42 SHERWIN A 297-  
43 SCHWARTZ E 297-  
43 SLOVEN NEIL 297-  
45 SEARS WM H 297-  
46 CHAPLICK JERRY 297-  
47 APPLEBAUM A 297-  
48 GORMAN ALAN 297-  
49 VERNY W J 297-  
50 MABLY L 297-  
51 GOLDBERG PERRY HARDA E RANDI 297-  
52 SIMON GERALD 297-  
54 HALPERN HOWARD 297-  
56 CECIL RUDOL 297-  
56 NOVIA RAFFAILE 297-  
57 BRANSON SIMON 297-  
60 PERSHOK GLEN 297-  
60 LASH S 297-  
62 WETZES EPPIE 297-  
64 FELDT 297-  
65 DEPROFTO M 297-  
68 HAROLD M 297-  
68 HAROLD MISS KARYN 297-  
70 KASNER IRVINE 297-  
72 CERESNE D 297-  
72 GREENBERG SARI 297-  
76 DAVIES M L 297-

## PCHANDER RD-UNIONVILLE

BARLOW MRS GEO 297-  
BELL O 297-  
BURROWS J 297-  
BURROWS ROBT G 297-  
DELL DOUGLAS 297-  
FREE PAUL 297-  
GILES ALFRED JR 297-  
HARDY RONALD 297-  
HARRINGTON A K 297-  
MEIGHWAY W 297-  
MCQUAY J W 297-  
MORTON D C 297-  
PRENTICE G 297-  
SELLERS EARL 297-  
SMITH P 297-  
THORN HAROLD L 297-  
WATERSTON W 297-  
WEIR CHESTER H 297-  
WYNN W 297-  
WYNN W 297-  
REID CHAS A 297-

## PCND-UXBRIDGE

07 WESTWOOD A 852-  
07 HOLBEIN LEO 852-  
98 SAYER DON 852-

## 1970-71 WHARF STREET

SOURCE: MIGHTS

103

## WHITEVALE-DNT

62 LEVESQUE M 889-0943  
63 HALL KEN 889-3018  
64 HADLEY ARTHUR 889-7036  
65 HOBBS J 889-2807  
66 DUNBAR JAMES 889-5675  
68 WELLS H 889-7025  
70 LORR ALFRED C 889-5098  
72 CAROTHERS D R 889-6435  
73 CUTT JAMES 889-5025  
73 SMILEY ROBT M 889-2089  
74 TUCCIARDONE E 889-2089  
75 WILSON JAMES B 889-4137  
76 KOSTYNUK W L 889-3857  
77 PAUL ROBERT H 889-9458  
82 CHALKIN A E 889-4759  
83 TURNER MRS MARGARET 889-1203  
84 POLLOCK A R 889-5115  
86 EMMAWS E G J 889-3470  
87 SHERRIN N 889-5664  
88 SUTER R J 889-6724  
89 PATERSON GORDON 889-3319  
90 WILKINSON W 889-3788  
91 COLVILLE R N 889-1041  
92 GODDALL F W 889-0941  
92 NEILL WALTER C 889-7952  
93 MILLER A W 889-3647  
94 MCCARTHY D 889-6961  
95 GIVEN K M 889-4133  
97 BAKER W G 889-2986  
97 CANDER HORDEN GILBERT 889-0134  
99 NEUN RONALD J 889-3074  
100 TWIDALE C K 889-1401  
103 MARTIN HUG A 889-4251  
104 FARAGHER E T 889-2688  
107 PLAVNIKS G 889-5076  
108 SHERIDAN J 889-2204  
110 MACKAY GORDON C 889-7436  
112 SVENNINGSON W B 889-1680  
116 EVERETT ARTHUR J 889-3154  
117 WILSON C 889-4266  
118 MACDONNELL G W 889-1843  
120 MCPHERSON COL F S 889-1698  
122 INMANE K A 889-7495  
124 LAING A 889-1480  
126 DELOUGHERY M S 889-2944  
126 MANSFIELD R A 889-0223

## WHARF ST-FAIRPORT BEACH

MOOREHAVEN MARINA 839-3681  
1275 ZAJKO TED 839-2103  
1276 LILWINE M T 839-2084  
1277 LITTLEFORD J H 839-5909  
1278 PORTER RONALD 839-4204  
1280 STEPHENS J 839-2370  
1283 FERTILE WM 839-1764  
1288 GAMBLIN PETER 839-4928  
1290 CARLOW W 839-1742  
1292 HURST N 839-5022  
1302 DAWSON T H R 839-2524  
1307 BECKETTS FLOOR CLEANING SERV 839-4154  
1310 SHORTT H 839-1032  
1312 HUNT WM 839-5623  
1313 MILLER D J 839-2754  
1315 WAYER RALPH 839-4372

## WHITBY-RR 1 ONTARIO

AGG P 942-6970  
ARMSTRONG HOMES 942-2401  
BEAULIEU L 942-2777  
BERRY V 942-5526  
BRYANT DOUG 942-2401  
CASSIDY LEO 942-1375  
CHAPMAN J S 942-4013  
COCKEY HARRY 942-2401  
CORNACK BUNKER 942-4285  
CRAWFORD L R BUD 942-6967  
DERFORD W 942-3411  
DESCAMPS F 942-2787  
EDWARDS W J 942-5285  
FEAGAN B 942-1209  
FIELD ARTHUR 942-6607  
HEDGE ART 942-3289  
HERON W T 942-4555  
HORSEMAN W 942-6607  
HUBERS H 942-6785  
KENYON JOHN 942-0666  
MADILL ROSS 942-5894  
MANOR HOMES CO 942-2401  
MANOR HOMES CO 942-2401  
MONTGOMERY J L 942-4185  
MOORES W 942-1019  
OPALKA FRANK 942-2957  
PETTIT CHESTER 942-6638  
SHAPIER F 942-2250  
SIMONS F & SON GENL CONTRS 942-2250  
SIMONS FRANK 942-2250  
SIMONS R M 942-2439  
STAPLEY R 942-4719  
WINKEL A 942-4719

## WHITCHURCH-DNT

LENDONVILLE SCHOOL 559 640-3220  
WHITE SIDE RD-DUNBARTON 839-1125  
DUNBARTON HIGH SCHOOL 839-1272  
FROLICK S W 839-1871  
PRYCE HAROLD 839-3521  
HANSER A M ACCTNT 839-2205  
1466 GOURIE ALEK 839-2159  
1467 WHITE NELLE 839-4407  
PICKERING TOWNSHIP SCHOOL AREA NO 2 839-1796  
1473 CAMPBELL J E 839-2914  
1485 PEROLE W 839-1440  
1495 DOBBIN JACK W 839-2847  
1772 SHUMOVICH WM 839-2907  
1816 CARLTON GUY 839-5550  
1816 CARLTON MEL 839-2233  
1818 VONCKEL JOSEPH 839-3494  
1833 SHISKO 839-1652  
1836 CMELO N 839-1893  
1877 ROBSON I 839-2096  
1903 RUTCLIFFE HARRY 839-2682  
1922 LINTNER J E 839-3862  
1942 JACGER H 839-2814  
1947 DOWLING E 839-4392  
1949 ANSLEY LEONARD 839-1781  
1949 DAVIES H A 839-1942  
1953 IDLER E 839-2907  
1957 MALTESS A 839-4305  
1967 DRURY R 839-3463

## WHITES RD-DUNBARTON

1473 KER J MICHAEL 839-5886  
1475 CROCKS LEROY 839-1028  
1730 ARNOTT R 839-5375  
1800 KUNICKI BRUND 839-5924  
1836 RISTICH M 839-5428  
1949 CENEY F 839-1095  
1964 GUST C 839-5412  
1968 JAGECIC JOSEPH 839-5041  
1972 REPNOW E 839-5872  
1990 STEWART B 839-2076  
1995 BUCHANAN DESIGN & IDEAS 839-5810  
1995 BUCHANAN DONALD M 839-5610

## WHITEVALE-DNT

ANTHONY 294-3238  
BAIN JOHN 294-3339  
BASHFORD DAVID F 294-0684  
BETZ K W CONSTRN CD 640-1424  
BETZ POOLS LTD 640-1424  
BOWERS 294-1416  
BOYES GOLF LTD 294-2512  
BOYES JOHN R 294-4426  
BREWIN PERCY 294-1140  
BURN MRS BERTHA 294-2420  
CAPE J R 294-2636  
CARPENTER FRED 294-2636  
CHRISTIE C R 294-0385  
CONNOR J O 294-5229  
COOPER H R 294-2941  
COOPER H R 294-2694  
CURRIE R W GROC 294-1872  
CURZON MRS RUTH 294-4385  
DAVIS J W A 294-1144  
DUCKWORTH DR D A 297-2687  
FAULKNER J H 294-2854  
FILER K B 294-0468  
FITCHETT G A 294-4059  
FLEMING A E 294-1655  
FLEMING L E 294-2976  
GLEIFIK MRS C 294-3376  
HERBERT F 294-0715  
HILTS WM 294-2715  
HORNEN H HAROLD 294-3177  
HORNSHAW JACK 294-0472  
IRWIN J C W 294-1472  
IRWIN J C W 294-3434  
JENKINS A 294-2759  
KERSTEN JOHN H 294-4614  
KINGSTON MRS S 294-2117  
LA FOREST DR R A 294-1146  
LA MAR FELIX 294-2454  
LEGGE R M 294-1917  
LISTER HAIN 294-5628  
MAJOR CLARK 294-5312  
MCANUS R 294-0312  
MCNEILL M B REV 294-3418  
MENZIES ROBT M 294-3480  
MONA 294-1044  
NORTHOWER G 294-3357  
O'BRIEN 294-4734  
PEGG D C 294-0442  
PUGH MISS IRENE E 294-3265  
RAITT J P 294-0681  
REDDICK MRS C S 294-1880  
RICKMAN 294-3324  
SAUNDERS S J 294-2238  
SINE THOMAS Y 294-0399  
SYNARD E J 294-0525  
VANDERVOORT DICK 294-3596  
WEBER J C W 294-3178  
WHITE GED 294-1872  
WHITEALE GENERAL STORE 294-4364  
WHITTLE B 294-1812  
WILSON C S 294-0699  
WILSON GORDON 294-0738  
WILSON KENNETH 294-0437  
WILSON T L ESONS LTD 294-3237  
WILSON T LAWSON 294-1951  
WILSON'S FEED MILL 294-1951

## WIARTON CRT-THORN HILL

3 DEBIASIO E 889-0888  
4 MARSHALL GLEN M 889-9759  
5 MIDDLE FRED 889-9958  
11 GUOLD BEN 889-0346  
12 ADAMO MARIO 889-9036  
15 CUNNINGHAM J H 889-9567  
16 DEBIASIO L 889-9369

## WIGWALL CR-MARKHAM

2 VIDEMAN GRANT 294-2156  
3 BUTLER WM H 294-2686  
4 DELANEY G D 294-2766  
4 HUGHES JACK B CONSTRN 294-2840  
5 DELANEY RALPH D 294-3245  
6 ABERNETHY L 294-5723  
6 OART JOHN R 294-1255  
7 OART JOHN R 294-1254  
8 HICCOLLS K 294-3272  
9 ALLAN D J 294-1750  
10 MC ATEER R 294-3202  
11 FLIDON H 294-3350  
12 JONES MORLEY 294-2153  
15 PEEL MRS WM G 294-1931

## WILCOX AV-WILCOX LAKE

ARLT R H 773-5070  
ASH LEO 773-5070  
BERTELSEN J 773-4472  
CARLO J C 773-5548  
DICKINSON STANLEY 773-5721  
DICK LECNARD 773-5475  
DRAPER DAVID 773-5867  
FOSTER WM 773-5574  
L LING 773-5993  
LEONARD HOWARD 773-5600  
RICKWARD R 773-6106  
ROBINSON E 773-5886  
SMITH C R 773-5371  
STUART ALESONS 773-4130  
STUART ALBERT 773-5967  
VAN HERK A 773-4540  
WALLS MALCOLM 773-5949  
10 BARNSDALE ROY 773-5593  
10 DURA R 773-5508  
12 FINOISEN E 773-5578  
16 SHAW JOHN 773-5538  
22 JOHNSON ROY R 773-5149  
163 NATANOVIC A 773-4510

## WILCOX RD-OK RIDGES

ALLIN H 773-5480  
ANDERSON ROBT S 773-5152  
BOVO-MARTIN 773-5721  
FLOWERS R H 773-5638  
HILLTOP AUTO WRECKERS 884-5664  
HUTCHINSON R 773-5102  
JOHNSTON RON 773-5886  
KINGSLEY ROY 773-5735  
LEVESQUE JOHN 773-4056  
11 USSER GARY 773-5482  
MAXWELL O 773-4373  
PLAYTER MRS MAY 773-5962  
RUNK H J 773-5590  
SMITH B C 773-5943  
THERIEN LOUIS J R 773-5484  
TOOP DAVID S 773-5575  
VOGL KARL 773-5494  
WALLACE GERT 773-5100  
WEBSTER J DOUGLAS 773-5132  
WILSON J 773-5130  
WOLKARS CARLAD MXT 773-9001  
7 DAME T S 773-4006  
9 PLACIDE DONALD 773-5542  
20 SCOTT W 773-5824  
24 GARDNER J M 773-4523  
26 PITCH WM 773-5210  
30 CRET JOHNNY 773-4464  
30 GROVES NEL 773-5440  
32 TRUDEAU JULES 773-5483  
163 NATANOVIC A 773-5642



[illegible]



1328 STEEN JAS P	839-3920	131 DIELEMAN MISS JOANNE	889-5347
1309 FENTON M S	839-1889	133 HENDRY JAMES	889-3073
1313 HEARNS MRS N	839-1234	135 WEAVERS P J	889-3084
1327 REILLY JOHN J	839-2100	138 NEALE MISS F	889-4313
1329 BUTTERFIELD C	839-3054	137 JENKINS FRANK A	889-3174
1331 THOMPSON T	839-3468	143 HENDERSON A C	889-2223
		143 SECORD J M	889-2223
		151 SOMUON CHARLES F	889-1675

## BROCK RD N-PICKERING

ARNTS T	942-0887	BOWLEY FRED J	942-2293
KERSTENS JOHN	942-1745	32 RIGLER W G	942-9332
CADDEN J	942-5647	36 MARTIN JAMES K	942-6941
SOWERBY WM	942-5377	48 BINJONS M	942-5364
MOSS J F	942-0757	50 ROSE V F	942-6464
PARKER HOWARD	942-0997	56 WRIGHT C D	942-9867
WALLACE FRANK G	942-0636	58 SANDERSON ROBT C	942-4808
BURKE JAMES	942-3487		
SALGO LESLIE	942-3717		
VERNOY J H EXCAVATING	942-3757		
SALBROCK MANUFACTURING	942-3717		
MCNURTIE GILBERT	942-4547		
MARSHALL NOEL C	942-2963		
PICKERING GOLF CLUB	942-2450		
WILCOX T A	942-0177		
MACLEOD JAMES W	942-1860		
ROGERS CHARLES F J	942-3397		
DIASIO M	942-0367		
VANDEGENT J	942-1528		
MCKENZIE A H	942-1597		
BROCK RD PUBLIC SCHOOL	942-1267		
SS 6			
BARRON R	942-0313		
BRADSHAW SERV STN	942-1927		
KAISER P A	942-4657		
IRWIN V	942-2289		
PERKINS J	942-4818		
FEATHERSTONE JAMES	942-4337		
KIMURA RONALD Y	942-1057		
VONDETTE J A	942-4717		
MARSHALL MRS DAVID	942-0526		
SZABLEWSKI T	942-2707		
ELLIS GEORGE	942-2693		
LANDSCAPING			
BRANDVON CONSTR CO LTD	942-0420		
FIRBY ALLAN W	942-6427		
MURRAY NORA	942-4196		

## BROCK RD S-PICKERING

WARREN F B	942-2457	SUBURBAN TREE EXPERTS	884-7789
BASTEDO MRS A	942-2837	MC NAIR G	884-2558
RUTTEN HENRY	942-2587	SUBURBAN TREE EXPERTS	884-7789
EDWARDS GORDON	942-2947	DUNCAN GEO	884-3357
GEHMAIR ANTON	942-2617	BURNS W H	884-3154
LANCASTER E A	942-6305	ANGUS J E	884-2900
HOLY TRINITY ANGLICAN	889-5937	MACKENZIE JAMES	884-4103
CHURCH		ROBERTSON H G	884-1396
DRIVER M	942-0953	ROBERTSON H G	884-1396
8 GOWANS WILLIAM	942-5922	ZIMMERMAN WM W	884-2585
10 ANDERSON F B	942-4426	HALLGREN HANS	884-3014
12 COMBON HERMAN A	942-0763	EPWORTH NORMAN	884-5592
14 RAMSDON MRS R E	942-3383	BACKUS W	884-3987
16 CARROLL J	942-6711	FORD ERNEST C	884-3397
18 GARSIDE SYD	942-3283	WORSFOLD M	884-7739
20 BOIS ARTHUR	942-0984	RUSHLOW R O	884-3383
22 GREER GARY W	942-3834	RUSHLOW R O	884-3383
24 THOMPSON L J	942-3003	HERARD ANDRE	884-6310
26 HAYNES J K	942-0693	HOPKINS DOUGLAS	884-7789
28 CARMICHAEL WM S	942-6333	THOMPSON R	884-4100
		DICK T D	884-2529
		DAVIES DAVID	889-1396
		CHUBB P C	884-7498

7 MOOD MRS GEO	942-0586	JOLLY I	942-4309
9 HUNT D	942-0745	BARRETT LEONARD	942-0928
11 RICHARDS L	942-4308	FALLIS KENNETH E	942-0733
15 SEVERS B J	942-6063	BEER DONALD A	942-0397
17 JORDAN WM	942-1052	JOHNSTON GRANT	942-4557
19 LANDRY LLOYD	942-5106	NEWMAN WM G WEST FARM	942-4377
21 DELANEY MRS LOUISA	942-4215	ROBERTSON E	942-2332
25 GRASSO C	942-2996	WRIGHT FRANK	942-6089
27 KAVANAGH E J	942-3656	MORGSON GORDON W	942-4817
		ELLCOTT BILL JR	942-4827
		CHERRY BOB	942-4737
		GRAY RUSSELL	942-4747
		BURTON H	942-1108
		HARVEY AL	942-1857
		BASKETTP-PEGG LTD REAL	942-0931

## BROCK ST - THORNHILL

108 MATTHEWS V	889-2597	EST	942-6220
112 SAUNDERS DR L J	889-4271	BARJAK JOSEPH AUTO	942-1137
122 BROTHWOOD D M	889-1882	PARTS	942-0108
144 OADES R W	889-2942	LISCORBE C	942-5448
146 TSINONIS J	889-1324	MAIRS J D	942-2372
148 HAYES H	889-2662	ELLCOTT M	942-4727
150 GRIFFIN MRS F R	889-6033	UMPHREY G	294-1311
156 BAMBRIDGE W F	889-5245	JOHNSTON MRS EMILIE	
		CHAMPION JOE FARM	
		EQUIPMENT	
		MOUNT PLEASANT SCHOOL	942-0779
		BOOTH IVAN	942-5447
		SURPLIS CHARLES GENL	942-4617
		STORE	
		PASCOE KENNETH C	942-1687
		HOPKINS LEVI	942-5987
		HAMILTON M	942-5687
		HOWELL R	942-2064
		STEINMAR RUOI	942-6228
		GIBSON D C	942-5817
		BURROWS J GARAGE	942-5097
		ELLCOTT RENDAL T	942-4947
		ALLISON B H WHTSHG	942-6401

## COMMERCE ST-PICKERING

1282 GANNON L	839-3874	BEST R H	889-2497
1286 THOROGOOD JOSEPH	839-2564	SIMMONS E WOOD PRODS	889-2396
1290 FOUNTAIN THOMAS	839-1464	POIRIER F	889-4065
1296 FERTILE HARVEY	839-2214	SMURTHWAITE E	889-2904
1328 DEMPSEY R T	839-2898	WATT ROBT J	889-2308
		SPURGEON JOHN E	889-1058
		BOWES GARTH SERVICE	889-1065
		HINCHLEY WATTS	889-7005
		NORTH STAR GARAGE	889-4731
		MCGINNIS J A	889-4495
		LEAN EDWARD	889-1320

1285 DAVIDSON M	839-1363	ANDERSON W J	889-7104
1291 MAJORE E	839-4193	HEISE REV A W	889-5802
1291 WHYTE GERALD	839-3551	JACKLIN S	889-3828
1299 LOCKWOOD E	839-5883	WIN-DOR LUMBER CO LTD	889-1117
1307 WISEMAN BRUCE	839-2239	GUEST J L	889-2397
1315 SMITH C H	839-2959	ODEON DUFFERIN	889-2505
1319 NOWELL ALBERT	839-2551	DRIVE-IN THEATRE	
1321 JOHN J	839-1268	KEFFER JOS	889-6304
1327 SALMONDS O	839-3693	REESOR LORNE J	889-2468
1329 KURTZ G	839-3639	SCHULHA STEFAN	889-4731
		MODEHN CASTER CO LTD	889-3122
		LIPPETT I A	889-5357
		BORON JOSEPH	889-2329

## COMMERCIAL PLAZA-AJAX

61 SCRIPTURE PRESS FOUNDATION	942-1422	KENTNER H J	889-6139
OF CAN		TEASDALE FRANK	889-2406
89 KIPPENS UPHOLSTERY	942-1100	POOLE GEORGE	889-2316
89 SPOONER AUTO SUPPLIES	942-3000	SORENSEN HANS L	889-2376
LTD		MOORE HERB	889-3856
95 BREWERS RETAIL STORE	942-2960	RAE JAMES J	889-2384
		CONCORD PUBLIC SCHOOL	889-2542
		CLARKE EDWARD	889-6005
		NAYLOR J J	889-2626
		SORENSEN CHRYSLER	889-4858
		PLYMOUTH LTD	
		DUFFERIN ODEON	
		DRIVE-IN THEATRE	889-2505
		JOLIVET L	889-6503

## COMMERCIAL ST-STOUFFVILLE

42 WHITE ROBERT	640-3737	FREEBORN W	888-1706
		CUDMORE BRUCE E	889-2429
		POOLE ALLAN K	889-6505
		ROBINSON G STANLEY	889-2572
		HALLAWELL WILLIAM	889-6404
		BAILIE WARREN R	889-2324
		HAYES EDWARD	889-6605
		DINOFF L	889-3513
		MCKAY EXCAVATING LTD	889-2758
		BAKER ARTHUR	889-2317

## CONESTOGA AV-RICHMOND HILL

21 CHAMBERS JOHN	640-1203	256 MURPHY FRANK	884-7064
27 LOGAN ALEX	640-3642	260 BARRINGTON W H	884-7237

## CONCESSION ONE-PICKERING ONT

STEVEY GERARD	839-1864	264 ZIJP E B	884-5197
MARTIN W	839-2411	268 DOCHERTY M	884-3866
SCHREDERIN D	839-1640	272 CAIRNS CARL	884-3726
ROMANENKO S	839-1854	276 ROBERTSON M H	884-6749
WALKER J A	839-2377	276 ROBERTSON M H	884-6749
FORSYTHE T H HAULG	839-2051	280 OXLEY WM RES	884-5337
COLE G H	839-3019	280 OXLEY WILLIAM SIGN	889-3932
EMMINK A	839-4343	WRITING	
WALKER V E	839-1812		
JAMES HARRY	839-3240	253 DE GEER WALTER	884-2877
MCMPHERSON MRS JEAN L	839-1466	271 CONLON H	884-2235
BARBER M	839-2611	275 BRACEY-GIBBON P	884-2726
TAYLOR MRS JESSIE	839-2834	279 LEAVENS L M	884-3808
HACKBUSH MRS E	839-3006	283 WAEN LENNART F	884-3615
GODDARD D	839-2577		
MCMPHERSON WM	839-1437		
SGAMBELLURI S	839-3550		
HARRIS R J	839-3259		
WHYTE J D	839-1426		
STONEY CREEK RIDING	839-2411		
ACADEMY			
MACDOUGALL A D	839-1945		
ST-CYR RAY	839-3908		
SMYTH JOHN J	839-3469		
ARSCOTT E	839-2382		
CDN LEGION BRANCH 541	839-0027		
SIMPSON A J	839-2127		
WOODS WM	839-2496		
ST JEAN A E	839-2642		
MALTAIS H	839-4338		
IRELAND WILFRED	839-2120		
WILKINS TONY	839-1727		

CONCORD-ONT		MAY J H	640-1715
		26 MUIR NORM	888-1960
		32 LANGMAN W J	727-4011
		36 ANNAN A J	727-4747
		40 FRANKOM H E	727-5690
		44 MYRA MRS DORIS	727-5413
		48 FOUNTAIN MRS M	727-5845
		52 CRONSBERRY IVAN	727-5845
		56 BURNS GARFIELD	727-5625
		68 ATTRIDGE EARL	727-9733
		72 PATTERSON C C	727-4947
		76 WALKER MISS MARY E	727-4987
		80 BOAKS W	727-4520
		84 HACK KENNETH PLUMBER	727-4829
		88 MOSES D	727-9274
		94 GRIMSHAW H	727-5093
		96 BUCKINDALE MRS E H	727-4284
		110 UNIVERSAL INSULATIONS CO	
		LTD	

## FREEBORN CHINCHILLA RANCH

COOPER GRANT	889-1234	29 FOLLIOTT ALBERT	727-9221
ROBINSON ISADORE	889-2444	31 HALL ROBERT HALE	727-9335
ATKINSON A E	889-3364	35 ROGERS THOMAS W	727-9657
OSTER L	889-6905	37 GEDDES J L	727-6949
CANADIAN NATIONAL	889-2357	43 EVELEIGH E J	727-5456
STATION		47 TEASDALE GEORGE	727-4668
LADOUCEUR N	889-1004	51 WHITING A L	727-4058
WARWICK F V	889-3417	69 JOHNSON N F	727-5583
WADE PROF DONALD V	889-4242	75 CASE WILLIAM H	727-5086
SALMON MRS WINNIFRED	889-2478		
B+S WOOD PROD	889-2396		
REDMAN L T	889-4108		



## 298 LINDSAY AV

65 WILLIAMSON C T	895-5587	633 IBBETSON THOS A	839-2456
67 DEFARIA A F	895-9402	649 FERTILE MRS H E	839-5830
69 TAYLOR G C	895-5796	653 KORCZYNSKI M	839-3509
73 MATHIAS B A	895-6166	657 KING FRANK	839-2194
77 ALLEN E	895-5304	663 LUNNEY G	839-2082
79 CARROLL DARCY	895-4989	675 POWELL W J	839-2634
81 DEMEWINT Y	895-4934	685 BELL J L	839-2614
83 GILBERT ALLEN	895-5019	695 CICHUN MICHAEL TRADING POST	839-2211
85 BRADY F A	895-9295	695 FRENCHMANS BAY TRADING POST	839-2211
87 LITTLEJOHN RALPH	895-6009		

## LIVERPOOL RD N-PICKERING

ROYLE MRS E	839-5643	845 SOWA FRED	839-1024
BREWERS RETAIL STORE	839-4061	849 BOND F S	839-1358
COR S	839-5735	853 RIGHTMYER A	839-1242
EHRLMANN F	839-3373	855 TOMLINSON J M	839-5723
KUPER M	839-3706	857 SCHNERCH PETER	839-5558
KYCKMAN W A	839-1494	859 ISAAC E	839-4127
MORRIS F A	839-2486	861 TOENGES WM	839-5982
BRETT TLVSK	839-1431	863 MABLE R E	839-5936
WARNER E C	839-1921	869 HAYWOOD JOHN	839-1896
BRETT JOHN R	839-1431	873 WADGE C J	839-1715
WICK M	839-5720	881 BERUBE CHARLES	839-5649
MILLER L	839-1878	883 MARSHALL J	839-5528
UNGER W	839-1458	885 PARISA J	839-3322
P DRIVE IN THEATRE	839-2171	887 DANNIELS D	839-4330
TE PEE DRIVE IN THEATRE	839-2171	889 REILLY E	839-2367
BANDURCHIN GEO	839-2107	891 JOHNSON A	839-2191
HARRYS GOLDMINE	839-0038	897 BAIN DONALD	839-4056
GUILTY N JACK	839-1682	901 POPERT MRS D	839-5613
BAY RIDGES SERV CENTRE LTD	839-2869	911 BATE C	839-5617
HART A	839-1336	915 MCCARTHY NEIL	839-1258
HOLY REDEEMER SCHOOL	839-3241	925 GREENING WM J	839-3501
PEACE LUTHERAN CHURCH	839-3521	927 BAY RIDGES ASSOCIATES	839-1133
MOUNCE C J	839-2414	927 GOODMAN DR P DENT	839-5951
LIQUOR CONTROL BD OF ONT DBTN RETAIL	839-1897	927 LAMPLUGH DR C M	839-1133
MILLER+IMRIE REAL ESTATE LTD	839-3056	927 WEISBAUM DR S D	839-1133
PATTERSON D	839-5572	929 ROSTEIN CR M BAY RIDGES MED CENTRE	839-5851
CARRS FINA SERVICE	839-5821	929 BAY RIDGES MEDICAL CENTRE	839-5851
MACFARLANE MRS W	839-1730	929 LEVY DR RONALD BAY RIDGES MED CEN	839-5851
BIG M DRIVE-IN RESTAURANT	839-0031		
TOPS FISH+CHIPS+SNACK BAR	839-0014		

## LLOYD AV-STOUFFVILLE

WHITE JOHN	942-6497	107 SAUNDERS MRS E	895-9079
GRIFA TONY	294-0724	109 REYNOLDS D	895-4240
DEWSA KENNELS	294-2853	113 VARNEY MURRAY	895-9855
MADE FRANK GENL MERCHANT	294-0733	135 GIBBONS A I	895-6764
GERNOROSS E R	294-1180	145 CAREY E G	895-9646
WILLSON D F	942-0867	147 MARTIN AUBREY	895-9866
CLARK F A	942-3177	149 SEWELL DANSON	895-5980
GLEN ANDREW	942-4307		
ROWLANDS GEO	294-1394		
MCCARTY KEN	294-1786		
OLIVER MRS MARGARET	297-1090		
JAMIESON MRS NANCY	294-2450		
KINGSTON ROSS M	294-2546		
KYAN MORLEY	294-3637		
KENNEDY ROSS FARM MGR	294-3504		
FORGET-ME-NOT KENNELS REGD	294-1933		
SCHLOTZER H	294-1933		
HAK WOODWORKING	294-3543		
HARRISON WM	294-2894		
GREEN RIVER NURSERIES LTD	294-2944		

F C FARM EQUIPMENT LTD BRADFORD	294-2984	22 JENNINGS A D	294-2572
FERTILIZER+CHEMICAL CO LTD	294-2984	24 JENNINGS THOS H	640-3673
TORRANCE JOHN	294-2572	30 CONNOR MARSHAL	640-1174
WELLS ELMER	640-3055	34 WAGG VINCENT	640-3498
SMITH JACOB	640-3370	42 WELLS LEWIS	640-2578
SILVERTHORN W L	640-3752	46 HISEY HERBERT	640-3568
HAMM LLOYD	640-1404	54 CLARKE LESLIE	640-2144
STANSBURY R	640-1432	72 TURNER LLOYD	640-3727
RATCLIFF MRS ROBERT	640-3717	94 WHITE ROLPH	640-3706
JACKSON N R	640-2936	100 LOGAN ED	640-3461
SYMES MORLEY CONTR	640-3420	112 SCHELL MRS HARVEY	640-2514
HISEY NORMAN	640-1313		
HASSARD ROBT	640-3585		
MARTIN J S	640-2353		
WILSON LESLIE	640-3821		
KING A W	640-1063		
SUTHERLAND KEITH	640-3862		

909 VANDERWATER G E	839-3555
931 ABRAHAM D	839-5818

## LIVERPOOL RD S-PICKERING

590 SWAN R	839-2571
640 AVIS MRS W H	839-1484
664 HALEY D	839-1459
666 BANNER E	839-1740
676 BRENNAN C A	839-3835
780 DORSETT C F	839-1707
840 DUPONT C	839-5605
852 STABLES J	839-5914
854 MULDOWNEY C N	839-3525
856 RUDING G	839-3406
858 MCCRISTALL P	839-5616
860 MACLELLAN J	839-5725
864 CURLEY T	839-5518
866 LAFLECHE RAYMOND	839-4367
868 HANSEN R M	839-4203
870 WILLIAMSON R H	839-3844
872 HODSON A B	839-2870
874 BAILEY A W	839-3069
880 HICKEY M J	839-5884
882 CLEARY G	839-3866
884 JACKSON MELBORNE	839-4394
888 MCGINN P	839-3097
894 COLE LAVERN	839-3752
896 RYBAK FRANK	839-2902
904 FURNIS D E	839-3502
906 JUDD W	839-3560

## POWELL RD 321

188 PINEVALE RD-WILLOWDALE	467 HEID F	942-5315
187	487 TAYLOR L	942-6863
118	491 TAYLOR CHAS	942-1416
188	491 CARRIGAN G T	942-1255
147	517 PARKER VERNON	942-0356
154	519 ELLIOTT GERALD	942-3457

2 SANHELLA MRS D A	889-4175	POPLAR LANE-NEWMARKET
147		
145		
167		
197		
105		
121	1 BROWN J D	889-6954
40	3 NOWACK P	889-6094
48	5 PORTER DR F T H	889-5514
70	11 MURLEY DR D A	889-7204

PLEASANT ST-FAIRPORT BEACH	560 AGNOLUZZI E	895-4073
85		
73		
06		
56		
80		
40	2 HOGAN D J	839-3576
08	6 THURKETTLE JAMES	839-2434
60	666 LAWLOW WM	839-1574

675 RAWBON JOHN L OPTOMTRST	839-2601	1324 SPARKES R C	839-5745
675 BAY RIDGES OPTICAL SERVICE	839-2601	1326 DODD SAMUEL	839-2937
		1328 ROTHENBERGER REV V	839-3521
		1328 MINISTERS RES	839-3521
		1330 JUMINSKI HELMUT	839-3094
		1332 GILBERT M A	839-3513
		1334 ORANGE GEORGE	839-3272
		1336 RONKIN W	839-3382

PLEASANTVIEW AV-NEWMARKET	1340 KENNEDY W FORBES	839-3428
04	1344 DILLABOUGH G	839-2676
26	1346 MANUEL W	839-5862
83	1348 FELGWACHER WERNER	839-3159
06	1350 HOLDEN A R	839-3396
34	1352 RUSSELL EDW	839-3053
07	1354 JARVIS D R	839-2779
07	1356 HENDERSON DONALD J	839-3164
14	1358 LEWIS P W	839-3570
14	1360 HANSEN JORGEN FRIBO	839-3795
85	1362 CATGER J C	839-3288
74	1364 KIMBERLEY D J	839-3164
04	1366 SINGER J	839-3164
57	1368 PARNELL L	839-3164
56	1370 BUCK G	839-3164
33	1372 SCHILLING F	839-3164
33	1374 THORIE WALTER	839-3164
	1376 ROOT L	839-3164
	1378 MURUSALU A	839-3164

95 KELLY EDWARD	895-9390	1319 FAAS H J	839-2688
99 DOWNWARD J G	895-4880	1321 RICKETTS JOHN E	839-3111
107 SAUNDERS MRS E	895-9079	1323 MARKLE H	839-3283
109 REYNOLDS D	895-4240	1325 MOORE H G	839-1283
113 VARNEY MURRAY	895-9855	1329 MARTIN JAMES	839-4119
135 GIBBONS A I	895-6764	1331 BLAKE W	839-3864
145 CAREY E G	895-9646	1333 DAVIDSON STEWART	839-3789
147 MARTIN AUBREY	895-9866	1335 CRUCETT N	839-1054
149 SEWELL DANSON	895-5980	1337 HILTON A	839-2327

POINSETTA DR-THORNHILL	1339 MICHEW ANTON	839-3192
10	1343 GROEFING A	839-1891
11	1345 SQUIRE BRUCE E	839-3476
13	1347 HUNT OWEN	839-3788
15	1349 MELNYCHUK R	839-4200
17	1351 THERIAULT J PAUL	839-4045
	1359 COOK J D	839-1310
	1361 SMILEY WM H	839-3731
	1363 TREMBLAY MARY B	839-3233
	1365 NOTTER E	839-5549
	1367 ANDREW R	839-4301
	1371 BLACKBURN J	839-1035
	1373 BEACH DONALD	839-3549

POMANDER RD-UNIONVILLE	64 TUCK MRS H J	884-1885
0	64 TUCK MRS H J	884-1885
4	76 CAMPBELL WM I	884-2185
17	76 SCANDRETT F R	884-7089
	76 SCANDRETT F R	884-7089

POINSETTA DR-THORNHILL	61 RODGERS G	942-3188
10	465 WILCOCKS R	942-4485
11	469 ROSSAERT EDWARD	942-1573
13	473 SCHMIDT ARTHUR	942-0377
15	517 TOOLE A	942-1396
17	521 FLOWERS LIONEL	942-4496
	541 HALKET R J	942-4107

POINSETTA DR-THORNHILL	26 MAGEE B E	942-0836
10	60 PENWARDEN ROY	942-1222
11	472 TOMLINSON RON	942-6756
13	480 BARKER A R	942-5706
15	488 GALLAGHER RICHARD	942-4796
17	490 REDMOND MRS J H	942-3387
	524 MARKLE GRANT	942-3474
	526 MACCARRON CLIFFORD	942-5517
	528 PALMATEER P	942-2438

POINSETTA DR-THORNHILL	2 RISI JOE	889-6444
10	4 RISI CARLO	889-1272
11	64 POWELL ROAD PUBLIC SCHOOL	889-1793

POINSETTA DR-THORNHILL	64 TUCK MRS H J	884-1885
10	64 TUCK MRS H J	884-1885
11	76 CAMPBELL WM I	884-2185
13	76 SCANDRETT F R	884-7089
15	76 SCANDRETT F R	884-7089

POINSETTA DR-THORNHILL	61 RODGERS G	942-3188
10	465 WILCOCKS R	942-4485
11	469 ROSSAERT EDWARD	942-1573
13	473 SCHMIDT ARTHUR	942-0377
15	517 TOOLE A	942-1396
17	521 FLOWERS LIONEL	942-4496
	541 HALKET R J	942-4107

POINSETTA DR-THORNHILL	26 MAGEE B E	942-0836
10	60 PENWARDEN ROY	942-1222
11	472 TOMLINSON RON	942-6756
13	480 BARKER A R	942-5706
15	488 GALLAGHER RICHARD	942-4796
17	490 REDMOND MRS J H	942-3387
	524 MARKLE GRANT	942-3474
	526 MACCARRON CLIFFORD	942-5517
	528 PALMATEER P	942-2438

POINSETTA DR-THORNHILL	61 RODGERS G	942-3188
10	465 WILCOCKS R	942-4485
11	469 ROSSAERT EDWARD	942-1573
13	473 SCHMIDT ARTHUR	942-0377
15	517 TOOLE A	942-1396
17	521 FLOWERS LIONEL	942-4496
	541 HALKET R J	942-4107

POINSETTA DR-THORNHILL	26 MAGEE B E	942-0836
10	60 PENWARDEN ROY	942-1222
11	472 TOMLINSON RON	942-6756
13	480 BARKER A R	942-5706
15	488 GALLAGHER RICHARD	942-4796
17	490 REDMOND MRS J H	942-3387
	524 MARKLE GRANT	942-3474
	526 MACCARRON CLIFFORD	942-5517
	528 PALMATEER P	942-2438

POINSETTA DR-THORNHILL	61 RODGERS G	942-3188
10	465 WILCOCKS R	942-4485
11	469 ROSSAERT EDWARD	942-1573
13	473 SCHMIDT ARTHUR	942-0377
15	517 TOOLE A	942-1396
17	521 FLOWERS LIONEL	942-4496
	541 HALKET R J	942-4107

## STREET NOT LISTED

17 FITZJOHN H	889-1260	WEBER J C W	294-3596
19 LEVESQUE PLYWOOD LTD	889-7242	LESTER J MAIN	294-3547
19 PECK ALLAN C	889-3969	JOHNELLY K C	294-2130
23 OSBORN T H	889-3407	WHITE F H	294-3590
29 MITCHELL J C	889-3507	OXLEY CHARLES	294-2087
39 RICHARDSON B	889-7009	HILTS WM	294-0715
41 BAGDONAVICUS K	889-4621	BUNN MRS BERTHA	294-3648
43 LANTY DOUGLAS	889-3430	WILSON GORDON	294-0696
45 FIFEFIELD WM	889-3134	KIXON GEORGE	294-2500
47 YOUNG ROBERT	889-2127	MAJOR CLARK	294-1917
51 JAMES ROBERT F	889-7024	HOKTON CARL	294-1890
57 ELLIS K J	889-1312	MOHNSHAW HERBERT	294-0716
61 POOLE W J	889-3098	VANDERVOORT DICK	294-0525
63 HALL KEN	889-3018	IRWIN J C W	294-0472
65 DRAPER WM M	889-3394	REDDICK MRS C S	294-0681
73 MILLIE ROBT H	889-2089	CHRISTIAN C R	294-0385
73 PUMP JOHN	889-2089	LITTLE REV F J	294-0312
75 WILSON JAMES B	889-3857	WILSON ORVAL	294-0437
77 PAUL ROBERT H	889-4759	ANTHONY WALTER	294-3236
83 TURNER MRS MARGARET	889-5115	SIME THOMAS Y	294-2578
87 SHERWIN N	889-6724	RYGAMAN J	294-3324
89 PATERSON GORDON	889-1451	WILSON KENNETH	294-0736
91 COLVILLE R H	889-1041	QUELLETTE M R	294-2641
93 MILLER A W	889-3647	MOHNSHAW JACK	294-3177
95 GIVEN K M	889-4333	WILSON T L SONS LTD	294-1951
97 BAKER W G	889-2986	GRIFFIN A	294-3376
99 NEUN RONALD J	889-3974	CARLE FRED	294-2636
103 MARTIN HUGH A	889-4257	METCALFE A F	294-3418
107 PLAVIETSKS G	889-5076	WASHFORD DAVID F	294-3155
113 WILSON DONALD	889-6533	FLEMING A E	294-1665
113 RICE ROBT O	889-5196	BROWNIDGE J W	294-0757
117 WILSON C H	889-4266	WILSON T LAWSON	294-3237
		INGRAM CLAIR W	294-2377
		COOPER LEONARD	294-2941
		WHITE GEO	294-3178
		PRICE WM A	294-1140
		BETTS HAROLD	294-2084
		DUCKWORTH DR D A	294-0782
		MOHNSHAW HAROLD	294-0684
		OBRIEN JAMES	294-3357

## WHARF ST-FAIRPORT BEACH

1280 STEPHENS E	839-1554	4 BUTLER WM H	294-3686
1285 CARLTON A M	839-1742	12 NICHOLLS K	294-1224
1302 DAWSON T H R	839-2524	14 JAKT A	294-1255
1306 HOLLOWAY H	839-2146	22 FILION H	294-3350
1308 ROWE W	839-3720	22 HAYNES OLGA	294-0620
		26 PEEL MRS WM G	294-1931
1275 GIDNER W T	839-2084		
1277 WILDER R O	839-2979		
1283 FERTILE WM	839-1764		
1305 BALSDON G A	839-1887		
1313 WALLINGER D J	839-2754		

## WHITE SIDE RD-PICKERING

FROLICK S W	839-1272	1 WIDEMAN GRANT	294-2156
JACOBS J H	839-3243	5 HUGHES JACK B CONSTR	294-2840
MALTESE A	839-4305	5 DELANEY RALPH D	294-2134
WOBBIN JACK W	839-1440	9 ABERNETHY L	294-3245
WESTGATE FRED	839-1550	9 ALLAN D J	294-3272
PRYCE HAROLD	839-1871	17 SHIPMAN H A	294-3405
DUNBARTON HIGH SCHOOL	839-1125	21 JONES MORLEY	294-2153
WHITE NELLE	839-2159		
ROUTCLIFFE HARRY	839-2682		
GILLSON G W	839-3968		
DUNBARTON HIGH SCHOOL	839-1125		
HOLMES THOMAS C	839-3026		
SHUMOVICH WM	839-2907		
HIDLER E	839-2974		
JAGGER H	839-2814		
VONCKHEIL JOSEPH	839-3496		
ANDERSON CLIFFORD	839-1463		
CAVAN H	839-3268		
EGGMANN ERNEST	839-4276		
CAMPBELL J E	839-1796		
ONELON A	839-1893		
PARLIAMENT KEN	839-1624		
ANSLEY LEONARD	839-1781		
SMITH C C CARTG	839-1731		
HUDSON F	839-2707		

## WHITEVALE-ONTARIO

KERSTEN JOHN	294-2759	8 STONEHOUSE HOWARD	294-3393
CODY FRANK	294-0488	10 TROTHERN ALLAN G	294-3565
FAULKNER J H	294-2854	16 HAYKIN R	294-1757
GRIFFIN W	294-3376	18 TRIBE R W	294-2833
LAFOREST DR R A	294-3247	20 BARRACK W E	294-0316
JENKINS A	294-3446	20 MCPHERSON HOWARD H	294-2816
BOWERS L A	294-2416	22 THOMSON JAMES M	294-1453
LAMAR FELIX	294-1146	26 CHRISTOFFER GEO S	294-2610
SYKES PETER D	294-2138	28 FERGUSON DALE	294-0647
HERBERT F	294-1706		
VAN BLARICOM G GROCER	294-1872		
MCNIECE S WILFRED	294-2052		
FILER K B	294-0468		
WHITEVALE PUBLIC SCHOOL	294-3718		
CAPE J R	294-2420		
BOYES GOLF LTD	294-2512		
HOLLETT F	294-1473		
LEGGE R M PROFESSNL ENGR	294-0372		
WHITEVALE GOLF CLUB	297-1530		
PUGH MISS IRENE E	294-0442		
DICKSON G T	294-2013		
WHITEVALE FEED MILLS	294-1951		
LEGGE R M	294-0734		

## WILLOWGATE DR-MARKHAM

1 RYALL B BRUCE	294-371
3 MILLS A G E	294-11
5 PATRICK B R	294-11

## WILLOW LANE-NEWMARKET

108 CHEGRINAC D	891
-----------------	-----

STREET NOT LISTED

STREET NOT LISTED



STREET NOT LISTED

STREET NOT LISTED

STREET NOT LISTED

## **APPENDIX V**

### **ERIS REPORT**





# DATABASE REPORT

<b>Project Property:</b>	<i>668-682 Liverpool Rd, Pickering n/a Pickering ON CT4374.00</i>
<b>Project No:</b>	
<b>Report Type:</b>	<i>Standard Report</i>
<b>Order No:</b>	<i>25052300152</i>
<b>Requested by:</b>	<i>Terrapex Environmental Ltd.</i>
<b>Date Completed:</b>	<i>May 23, 2025</i>

**Environmental Risk Information Services**

*A division of Glacier Media Inc.*

1.866.517.5204 | [info@erisinfo.com](mailto:info@erisinfo.com) | [erisinfo.com](http://erisinfo.com)

# Table of Contents

Table of Contents.....	2
Executive Summary.....	3
Executive Summary: Report Summary.....	4
Executive Summary: Site Report Summary - Project Property.....	7
Executive Summary: Site Report Summary - Surrounding Properties.....	8
Executive Summary: Summary By Data Source.....	17
Map.....	29
Aerial.....	30
Topographic Map.....	31
Detail Report.....	32
Unplottable Summary.....	116
Unplottable Report.....	117
Appendix: Database Descriptions.....	120
Definitions.....	130

## **Notice: IMPORTANT LIMITATIONS and YOUR LIABILITY**

**Reliance on information in Report:** This report DOES NOT replace a full Phase I Environmental Site Assessment but is solely intended to be used as a database review of environmental records.

**License for use of information in Report:** No page of this report can be used without this cover page, this notice and the project property identifier. The information in Report(s) may not be modified or re-sold.

**Your Liability for misuse:** Using this Service and/or its reports in a manner contrary to this Notice or your agreement will be in breach of copyright and contract and ERIS may obtain damages for such mis-use, including damages caused to third parties, and gives ERIS the right to terminate your account, rescind your license to any previous reports and to bar you from future use of the Service.

**No warranty of Accuracy or Liability for ERIS:** The information contained in this report has been produced by ERIS Information Limited Partnership ("ERIS") using various sources of information, including information provided by Federal and Provincial government departments. The report applies only to the address and up to the date specified on the cover of this report, and any alterations or deviation from this description will require a new report. This report and the data contained herein does not purport to be and does not constitute a guarantee of the accuracy of the information contained herein and does not constitute a legal opinion nor medical advice. Although ERIS has endeavored to present you with information that is accurate, ERIS disclaims, any and all liability for any errors, omissions, or inaccuracies in such information and data, whether attributable to inadvertence, negligence or otherwise, and for any consequences arising therefrom. Liability on the part of ERIS is limited to the monetary value paid for this report.

**Trademark and Copyright:** You may not use the ERIS trademarks or attribute any work to ERIS other than as outlined above. This Service and Report (s) are protected by copyright owned by ERIS Information Limited Partnership. Copyright in data used in the Service or Report(s) (the "Data") is owned by ERIS or its licensors. The Service, Report(s) and Data may not be copied or reproduced in whole or in any substantial part without prior written consent of ERIS.

# Executive Summary

## Property Information:

**Project Property:** 668-682 Liverpool Rd, Pickering  
n/a Pickering ON

**Project No:** CT4374.00

## **Coordinates:**

**Latitude:** 43.8174335  
**Longitude:** -79.0827414  
**UTM Northing:** 4,853,383.31  
**UTM Easting:** 654,186.01  
**UTM Zone:** UTM Zone 17T

**Elevation:** 265 FT  
80.85 M

## Order Information:

**Order No:** 25052300152  
**Date Requested:** May 23, 2025  
**Requested by:** Terrapex Environmental Ltd.  
**Report Type:** Standard Report

## Historical/Products:

**ERIS Xplorer** [ERIS Xplorer](#)  
**Physical Setting Report (PSR)** *Physical Setting Report (PSR)*



## Executive Summary: Report Summary

<i>Database</i>	<i>Name</i>	<i>Searched</i>	<i>Project Property</i>	<i>Within 0.25 km</i>	<i>Total</i>
AAGR	Abandoned Aggregate Inventory	Y	0	0	0
AGR	Aggregate Inventory	Y	0	0	0
AMIS	Abandoned Mine Information System	Y	0	0	0
ANDR	Anderson's Waste Disposal Sites	Y	0	0	0
AST	Aboveground Storage Tanks	Y	0	0	0
AUWR	Automobile Wrecking & Supplies	Y	0	0	0
BORE	Borehole	Y	0	0	0
CA	Certificates of Approval	Y	0	2	2
CDRY	Dry Cleaning Facilities	Y	0	0	0
CFOT	Commercial Fuel Oil Tanks	Y	0	0	0
CHEM	Chemical Manufacturers and Distributors	Y	0	0	0
CHM	Chemical Register	Y	0	0	0
CNG	Compressed Natural Gas Stations	Y	0	0	0
COAL	Inventory of Coal Gasification Plants and Coal Tar Sites	Y	0	0	0
CONV	Compliance and Convictions	Y	0	0	0
CPU	Certificates of Property Use	Y	0	0	0
DRL	Drill Hole Database	Y	0	0	0
DTNK	Delisted Fuel Tanks	Y	0	5	5
EASR	Environmental Activity and Sector Registry	Y	0	0	0
EBR	Environmental Registry	Y	0	0	0
ECA	Environmental Compliance Approval	Y	0	1	1
EEM	Environmental Effects Monitoring	Y	0	0	0
EHS	ERIS Historical Searches	Y	0	10	10
EIIS	Environmental Issues Inventory System	Y	0	0	0
EMHE	Emergency Management Historical Event	Y	0	0	0
EPAR	Environmental Penalty Annual Report	Y	0	0	0
EXP	List of Expired Fuels Safety Facilities	Y	0	5	5
FCON	Federal Convictions	Y	0	0	0
FCS	Contaminated Sites on Federal Land	Y	0	0	0
FOFT	Fisheries & Oceans Fuel Tanks	Y	0	0	0
FRST	Federal Identification Registry for Storage Tank Systems (FIRSTS)	Y	0	0	0
FST	Fuel Storage Tank	Y	0	0	0
FSTH	Fuel Storage Tank - Historic	Y	0	1	1
GEN	Ontario Regulation 347 Waste Generators Summary	Y	0	42	42
GHG	Greenhouse Gas Emissions from Large Facilities	Y	0	0	0
HINC	TSSA Historic Incidents	Y	0	1	1
IAFT	Indian & Northern Affairs Fuel Tanks	Y	0	0	0

<b>Database</b>	<b>Name</b>	<b>Searched</b>	<b>Project Property</b>	<b>Within 0.25 km</b>	<b>Total</b>
INC	<i>Fuel Oil Spills and Leaks</i>	Y	0	0	0
LIMO	<i>Landfill Inventory Management Ontario</i>	Y	0	0	0
MINE	<i>Canadian Mine Locations</i>	Y	0	0	0
MNR	<i>Mineral Occurrences</i>	Y	0	0	0
NATE	<i>National Analysis of Trends in Emergencies System (NATES)</i>	Y	0	0	0
NCPL	<i>Non-Compliance Reports</i>	Y	0	0	0
NDFT	<i>National Defense &amp; Canadian Forces Fuel Tanks</i>	Y	0	0	0
NDSP	<i>National Defense &amp; Canadian Forces Spills</i>	Y	0	0	0
NDWD	<i>National Defence &amp; Canadian Forces Waste Disposal Sites</i>	Y	0	0	0
NEBI	<i>National Energy Board Pipeline Incidents</i>	Y	0	0	0
NEBP	<i>National Energy Board Wells</i>	Y	0	0	0
NEES	<i>National Environmental Emergencies System (NEES)</i>	Y	0	0	0
NPCB	<i>National PCB Inventory</i>	Y	0	0	0
NPR2	<i>National Pollutant Release Inventory</i>	Y	0	0	0
NPRI	<i>National Pollutant Release Inventory - Historic</i>	Y	0	0	0
OGWE	<i>Oil and Gas Wells</i>	Y	0	0	0
OOGW	<i>Ontario Oil and Gas Wells</i>	Y	0	0	0
OPCB	<i>Inventory of PCB Storage Sites</i>	Y	0	0	0
ORD	<i>Orders</i>	Y	0	0	0
PAP	<i>Canadian Pulp and Paper</i>	Y	0	0	0
PCFT	<i>Parks Canada Fuel Storage Tanks</i>	Y	0	0	0
PES	<i>Pesticide Register</i>	Y	0	2	2
PFAS	<i>Ontario PFAS Spills</i>	Y	0	0	0
PFCH	<i>NPRI Reporters - PFAS Substances</i>	Y	0	0	0
PFHA	<i>Potential PFAS Handlers from NPRI</i>	Y	0	0	0
PINC	<i>Pipeline Incidents</i>	Y	0	7	7
PPHA	<i>Potential PFAS Handlers from EASR</i>	Y	0	0	0
PRT	<i>Private and Retail Fuel Storage Tanks</i>	Y	0	1	1
PTTW	<i>Permit to Take Water</i>	Y	0	0	0
REC	<i>Ontario Regulation 347 Waste Receivers Summary</i>	Y	0	0	0
RSC	<i>Record of Site Condition</i>	Y	0	9	9
RST	<i>Retail Fuel Storage Tanks</i>	Y	0	2	2
SCT	<i>Scott's Manufacturing Directory</i>	Y	0	6	6
SPL	<i>Ontario Spills</i>	Y	0	5	5
SRDS	<i>Wastewater Discharger Registration Database</i>	Y	0	0	0
TANK	<i>Anderson's Storage Tanks</i>	Y	0	0	0
TCFT	<i>Transport Canada Fuel Storage Tanks</i>	Y	0	0	0
VAR	<i>Variances for Abandonment of Underground Storage Tanks</i>	Y	0	0	0
WDS	<i>Waste Disposal Sites - MOE CA Inventory</i>	Y	0	0	0
WDSH	<i>Waste Disposal Sites - MOE 1991 Historical Approval Inventory</i>	Y	0	0	0
WWIS	<i>Water Well Information System</i>	Y	0	13	13

<i>Database</i>	<i>Name</i>	<i>Searched</i>	<i>Project Property</i>	<i>Within 0.25 km</i>	<i>Total</i>
<hr/>					
<b>Total:</b>			0	112	112



# Executive Summary: Site Report Summary - Project Property

Map Key	DB	Company/Site Name	Address	Dir/Dist (m)	Elev diff (m)	Page Number
------------	----	-------------------	---------	--------------	------------------	----------------

No records found in the selected databases for the project property.

## Executive Summary: Site Report Summary - Surrounding Properties

Map Key	DB	Company/Site Name	Address	Dir/Dist (m)	Elev Diff (m)	Page Number
<a href="#">1</a>	SCT	Eavestrough Specialties Inc.	695 Liverpool Rd Pickering ON L1W 1R6	NNE/80.5	-1.00	<a href="#">32</a>
<a href="#">2</a>	PES	GREEN ACRES LAWN CARE	668 PLEASANT ST PICKERING ON L1W1P7	W/115.9	-0.46	<a href="#">32</a>
<a href="#">3</a>	WWIS		lot 22 con 3 ON <b>Well ID:</b> 4601886	E/118.8	-1.78	<a href="#">32</a>
<a href="#">4</a>	PINC		649 Liverpool Road.Pickering ON	SE/134.2	-1.00	<a href="#">35</a>
<a href="#">5</a>	EHS		640 Liverpool Road, 1280, 1288, 1290, 1292, 1294 Wharf Street, 607 & 609 Annland Street Pickering ON L1W 1R2	S/142.1	-1.00	<a href="#">35</a>
<a href="#">6</a>	WWIS		1280 WHARF STREET PICKERING ON <b>Well ID:</b> 7265179	S/142.4	-1.00	<a href="#">36</a>
<a href="#">7</a>	EHS		1280 Wharf St Pickering ON L1W1A3	S/143.0	-1.00	<a href="#">39</a>
<a href="#">8</a>	RSC	ALLAN CAMERON	715 LIVERPOOL ROAD ON Pickering ON	N/148.7	-0.08	<a href="#">39</a>
<a href="#">9</a>	WWIS		1280 WHARF STREET PICKERING ON <b>Well ID:</b> 7265178	S/149.0	-1.00	<a href="#">39</a>
<a href="#">10</a>	WWIS		1280 WHARF STREET PICKERING ON <b>Well ID:</b> 7265177	S/151.2	-1.00	<a href="#">43</a>
<a href="#">11</a>	PINC	ENBRIDGE GAS INC	1311 COMMERCE ST.,PICKERING,ON, L1W 1E1,CA ON	ENE/152.7	-1.00	<a href="#">46</a>
<a href="#">12</a>	PINC	DXPERT	663 FRONT RD.,PICKERING,ON,L1W 1N9,CA	WSW/158.7	-2.08	<a href="#">46</a>

<b>Map Key</b>	<b>DB</b>	<b>Company/Site Name</b>	<b>Address</b>	<b>Dir/Dist (m)</b>	<b>Elev Diff (m)</b>	<b>Page Number</b>
			ON			
<a href="#">12</a>	SPL	Enbridge Gas Distribution Inc.	663 Front Road Pickering ON	WSW/158.7	-2.08	<a href="#">47</a>
<a href="#">12</a>	SPL	Enbridge Gas Distribution Inc.	663 Front Road Pickering ON	WSW/158.7	-2.08	<a href="#">47</a>
<a href="#">12</a>	PINC	PIPELINE HIT - 1/2"	663 FRONT RD,,PICKERING,ON,L1W 1N9,CA ON	WSW/158.7	-2.08	<a href="#">48</a>
<a href="#">13</a>	PRT	KEITH AVIS HAULAGE LTD	640 LIVERPOOL RD S PICKERING ON L1W 1R2	SSE/159.9	-1.00	<a href="#">49</a>
<a href="#">13</a>	GEN	KEITH AVIS HAULAGE LTD.	640 LIVERPOOL ROAD SOUTH C/O 595 ANNLAND STREET PICKERING ON L1W 1A6	SSE/159.9	-1.00	<a href="#">49</a>
<a href="#">13</a>	GEN	KEITH AVIS HAULAGE LTD.	640 LIVERPOOL ROAD SOUTH PICKERING ON L1W 1R2	SSE/159.9	-1.00	<a href="#">49</a>
<a href="#">13</a>	GEN	KEITH AVIS HAULAGE LTD. 23- 355	640 LIVERPOOL ROAD SOUTH C/O 595 ANNLAND STREET PICKERING ON L1W 1A6	SSE/159.9	-1.00	<a href="#">50</a>
<a href="#">13</a>	GEN	KEITH AVIS HAULAGE LIMITED	640 LIVERPOOL ROAD SOUTH PICKERING ON L1W 1R2	SSE/159.9	-1.00	<a href="#">50</a>
<a href="#">13</a>	GEN	JOHN AVIS HAULAGE LIMITED	640 LIVERPOOL ROAD SOUTH PICKERING ON L1W 1R2	SSE/159.9	-1.00	<a href="#">50</a>
<a href="#">13</a>	DTNK	KEITH AVIS HAULAGE LTD	640 LIVERPOOL RD PICKERING ON	SSE/159.9	-1.00	<a href="#">51</a>
<a href="#">13</a>	DTNK	KEITH AVIS HAULAGE LTD	640 LIVERPOOL RD PICKERING ON	SSE/159.9	-1.00	<a href="#">51</a>
<a href="#">13</a>	GEN	JOHN AVIS HAULAGE LIMITED	640 LIVERPOOL ROAD SOUTH PICKERING ON L1W 1R2	SSE/159.9	-1.00	<a href="#">52</a>



<b>Map Key</b>	<b>DB</b>	<b>Company/Site Name</b>	<b>Address</b>	<b>Dir/Dist (m)</b>	<b>Elev Diff (m)</b>	<b>Page Number</b>
<a href="#"><u>13</u></a>	GEN	JOHN AVIS HAULAGE LIMITED	640 LIVERPOOL ROAD SOUTH PICKERING ON L1W 1R2	SSE/159.9	-1.00	<a href="#"><u>52</u></a>
<a href="#"><u>13</u></a>	GEN	JOHN AVIS HAULAGE LIMITED	640 LIVERPOOL ROAD SOUTH PICKERING ON L1W 1R2	SSE/159.9	-1.00	<a href="#"><u>53</u></a>
<a href="#"><u>13</u></a>	GEN	JOHN AVIS HAULAGE LIMITED	640 LIVERPOOL ROAD SOUTH PICKERING ON L1W 1R2	SSE/159.9	-1.00	<a href="#"><u>53</u></a>
<a href="#"><u>13</u></a>	GEN	JOHN AVIS HAULAGE LIMITED	640 LIVERPOOL ROAD SOUTH PICKERING ON	SSE/159.9	-1.00	<a href="#"><u>53</u></a>
<a href="#"><u>13</u></a>	GEN	JOHN AVIS HAULAGE LIMITED	640 LIVERPOOL ROAD SOUTH PICKERING ON L1W 1R2	SSE/159.9	-1.00	<a href="#"><u>54</u></a>
<a href="#"><u>13</u></a>	GEN	JOHN AVIS HAULAGE LIMITED	640 LIVERPOOL ROAD SOUTH PICKERING ON L1W 1R2	SSE/159.9	-1.00	<a href="#"><u>54</u></a>
<a href="#"><u>13</u></a>	GEN	JOHN AVIS HAULAGE LIMITED	640 LIVERPOOL ROAD SOUTH PICKERING ON L1W 1R2	SSE/159.9	-1.00	<a href="#"><u>55</u></a>
<a href="#"><u>13</u></a>	GEN	JOHN AVIS HAULAGE LIMITED	640 LIVERPOOL ROAD SOUTH PICKERING ON L1W 1R2	SSE/159.9	-1.00	<a href="#"><u>55</u></a>
<a href="#"><u>13</u></a>	GEN	JOHN AVIS HAULAGE LIMITED	640 LIVERPOOL ROAD SOUTH PICKERING ON L1W 1R2	SSE/159.9	-1.00	<a href="#"><u>55</u></a>
<a href="#"><u>13</u></a>	GEN	JOHN AVIS HAULAGE LIMITED	640 LIVERPOOL ROAD SOUTH PICKERING ON L1W 1R2	SSE/159.9	-1.00	<a href="#"><u>56</u></a>
<a href="#"><u>13</u></a>	GEN	JOHN AVIS HAULAGE LIMITED	640 LIVERPOOL ROAD SOUTH PICKERING ON L1W 1R2	SSE/159.9	-1.00	<a href="#"><u>56</u></a>
<a href="#"><u>13</u></a>	EXP	KEITH AVIS HAULAGE LTD	640 LIVERPOOL RD PICKERING ON	SSE/159.9	-1.00	<a href="#"><u>59</u></a>
<a href="#"><u>14</u></a>	EHS		640 Liverpool road Pickering ON L1W 1A6	SW/160.1	-2.28	<a href="#"><u>59</u></a>

<b>Map Key</b>	<b>DB</b>	<b>Company/Site Name</b>	<b>Address</b>	<b>Dir/Dist (m)</b>	<b>Elev Diff (m)</b>	<b>Page Number</b>
<a href="#"><u>15</u></a>	RSC	2643970 ONTARIO INC.	607 ANNLAND ON Pickering ON	SW/161.2	-2.28	<a href="#"><u>59</u></a>
<a href="#"><u>16</u></a>	RSC	2643970 ONTARIO INC.	1292 WHARF STREET ON Pickering ON	S/162.5	-1.32	<a href="#"><u>60</u></a>
<a href="#"><u>17</u></a>	SCT	Stelray Boats	641 Liverpool Rd Pickering ON L1W 1R3	SE/162.6	-1.00	<a href="#"><u>60</u></a>
<a href="#"><u>17</u></a>	PINC		641 Liverpool Road, Pickering ON	SE/162.6	-1.00	<a href="#"><u>60</u></a>
<a href="#"><u>18</u></a>	RSC	2643970 ONTARIO INC.	1280 WHARF STREET ON Pickering ON	SW/167.9	-2.22	<a href="#"><u>61</u></a>
<a href="#"><u>19</u></a>	RSC	2643970 ONTARIO INC.	1294 WHARF STREET ON Pickering ON	S/168.2	-1.47	<a href="#"><u>61</u></a>
<a href="#"><u>20</u></a>	CA	R.M. OF DURHAM	WHARF ST./LIVERPOOL RD. PICKERING TOWN ON	SE/176.5	-1.00	<a href="#"><u>62</u></a>
<a href="#"><u>21</u></a>	WWIS		673 FRONT RD. Pickering ON <b>Well ID:</b> 7172823	WSW/177.0	-1.92	<a href="#"><u>62</u></a>
<a href="#"><u>22</u></a>	GEN	RB Morgan Construction Ltd.	1290 Wharf Street Pickering ON L1W 1A3	SSW/179.2	-2.00	<a href="#"><u>65</u></a>
<a href="#"><u>22</u></a>	GEN	RB Morgan Construction Ltd.	1290 Wharf Street Pickering ON L1W 1A3	SSW/179.2	-2.00	<a href="#"><u>65</u></a>
<a href="#"><u>22</u></a>	RSC	2643970 ONTARIO INC.	1290 WHARF STREET ON Pickering ON	SSW/179.2	-2.00	<a href="#"><u>66</u></a>
<a href="#"><u>23</u></a>	HINC		1288 WHARF STREET PICKERING ON L1W 1A3	SSW/191.1	-2.76	<a href="#"><u>66</u></a>
<a href="#"><u>23</u></a>	RSC	2643970 ONTARIO INC.	1288 WHARF STREET ON Pickering ON	SSW/191.1	-2.76	<a href="#"><u>67</u></a>

<b>Map Key</b>	<b>DB</b>	<b>Company/Site Name</b>	<b>Address</b>	<b>Dir/Dist (m)</b>	<b>Elev Diff (m)</b>	<b>Page Number</b>
<a href="#"><u>24</u></a>	EHS		1279 and 1281 Commerce Street Pickering ON L1W 1C7	W/194.2	-1.71	<a href="#"><u>67</u></a>
<a href="#"><u>25</u></a>	WWIS		1279 Commerce St Pickering ON <b>Well ID:</b> 7360425	W/194.3	-1.96	<a href="#"><u>67</u></a>
<a href="#"><u>26</u></a>	WWIS		643 ANNLAND ST. PICKERING ON <b>Well ID:</b> 7233481	E/204.7	-4.41	<a href="#"><u>70</u></a>
<a href="#"><u>27</u></a>	PES	LAWN RANGERS - DON MILLS	1250 ILONA PARK ROAD PICKERING ON L1W 1E4	WNW/209.7	0.00	<a href="#"><u>73</u></a>
<a href="#"><u>28</u></a>	RSC	2388116 ONTARIO INC.	1276 WHARF STREET ON Pickering ON	SW/214.0	-3.80	<a href="#"><u>73</u></a>
<a href="#"><u>29</u></a>	SCT	ALPHA POWER PRODUCTS	680 FRONT RD PICKERING ON L1W 1N8	WSW/218.5	-3.17	<a href="#"><u>74</u></a>
<a href="#"><u>29</u></a>	GEN	SHAMROCK MARINE	680 FRONT ROAD PICKERING ON L1W 1N8	WSW/218.5	-3.17	<a href="#"><u>74</u></a>
<a href="#"><u>30</u></a>	SCT	NORTHERN YACHT LIMITED	1278 WHARF ST PICKERING ON L1W 1A3	SSW/220.6	-3.83	<a href="#"><u>74</u></a>
<a href="#"><u>31</u></a>	EHS		747 Liverpool Road Pickering ON	NNE/221.6	0.91	<a href="#"><u>75</u></a>
<a href="#"><u>32</u></a>	EHS		1283 Wharf St Pickering ON L1W1A2	SSW/227.1	-3.78	<a href="#"><u>75</u></a>
<a href="#"><u>33</u></a>	PINC	PIPELINE HIT - 1"	631 LIVERPOOL ROAD,,PICKERING,ON, L1W 1R1,CA ON	SE/227.5	-1.00	<a href="#"><u>75</u></a>
<a href="#"><u>33</u></a>	SPL	Enbridge Gas Distribution Inc.	631 Liverpool Road Pickering ON	SE/227.5	-1.00	<a href="#"><u>75</u></a>
<a href="#"><u>33</u></a>	EHS		631 Liverpool Road Pickering ON L1W 1R1	SE/227.5	-1.00	<a href="#"><u>76</u></a>



<b>Map Key</b>	<b>DB</b>	<b>Company/Site Name</b>	<b>Address</b>	<b>Dir/Dist (m)</b>	<b>Elev Diff (m)</b>	<b>Page Number</b>
<a href="#"><u>34</u></a>	WWIS		1283 WHARF ST PICKERING ON <b>Well ID: 7261330</b>	S/228.4	-3.46	<a href="#"><u>76</u></a>
<a href="#"><u>35</u></a>	CA	PICKERING HARBOUR COMPANY LIMITED	1295 WHARF STREET PICKERING TOWN ON L1W 1A2	SSE/228.7	-1.07	<a href="#"><u>78</u></a>
<a href="#"><u>35</u></a>	GEN	PICKERING HARBOUR COMPANY LIMITED 30-751	1295 WHARF STREET PICKERING ON L1W 1A2	SSE/228.7	-1.07	<a href="#"><u>79</u></a>
<a href="#"><u>35</u></a>	GEN	PICKERING HARBOUR COMPANY LTD., THE	1295 WHARF STREET PICKERING ON L1W 1A2	SSE/228.7	-1.07	<a href="#"><u>79</u></a>
<a href="#"><u>35</u></a>	SCT	High Tech-Matic Controls Ltd.	1295 Wharf St Unit 46 Pickering ON L1W 1A2	SSE/228.7	-1.07	<a href="#"><u>80</u></a>
<a href="#"><u>35</u></a>	SCT	HTC Electric	1295 Wharf St Pickering ON L1W 1A2	SSE/228.7	-1.07	<a href="#"><u>80</u></a>
<a href="#"><u>35</u></a>	GEN	1239510 Ontario Incorporated	1295 Wharf Street, Unit 11 Pickering ON L1W 1A2	SSE/228.7	-1.07	<a href="#"><u>81</u></a>
<a href="#"><u>35</u></a>	GEN	1239510 Ontario Incorporated	1295 Wharf Street, Unit 11 Pickering ON L1W 1A2	SSE/228.7	-1.07	<a href="#"><u>81</u></a>
<a href="#"><u>35</u></a>	GEN	1239510 Ontario Incorporated	1295 Wharf Street, Unit 11 Pickering ON	SSE/228.7	-1.07	<a href="#"><u>81</u></a>
<a href="#"><u>35</u></a>	GEN	1239510 Ontario Incorporated	1295 Wharf Street, Unit 11 Pickering ON L1W 1A2	SSE/228.7	-1.07	<a href="#"><u>81</u></a>
<a href="#"><u>35</u></a>	GEN	1239510 Ontario Incorporated	1295 Wharf Street, Unit 11 Pickering ON L1W 1A2	SSE/228.7	-1.07	<a href="#"><u>82</u></a>
<a href="#"><u>35</u></a>	GEN	NEXTOF SKIN	1295 WHARF ST UNIT 16A PICKERING ON L1W1A3	SSE/228.7	-1.07	<a href="#"><u>82</u></a>
<a href="#"><u>35</u></a>	GEN	NEXTOF SKIN	1295 WHARF ST UNIT 16A PICKERING ON L1W1A3	SSE/228.7	-1.07	<a href="#"><u>83</u></a>

<b>Map Key</b>	<b>DB</b>	<b>Company/Site Name</b>	<b>Address</b>	<b>Dir/Dist (m)</b>	<b>Elev Diff (m)</b>	<b>Page Number</b>
<a href="#"><u>35</u></a>	GEN	1239510 Ontario Incorporated	1295 Wharf Street, Unit 11 Pickering ON L1W 1A2	SSE/228.7	-1.07	<a href="#"><u>83</u></a>
<a href="#"><u>35</u></a>	GEN	NEXTOF SKIN	1295 WHARF ST UNIT 19 PICKERING ON L1W1A3	SSE/228.7	-1.07	<a href="#"><u>83</u></a>
<a href="#"><u>35</u></a>	GEN	1239510 Ontario Incorporated	1295 Wharf Street, Unit 11 Pickering ON L1W 1A2	SSE/228.7	-1.07	<a href="#"><u>84</u></a>
<a href="#"><u>35</u></a>	GEN	NEXTOF SKIN	1295 WHARF ST UNIT 19 PICKERING ON L1W1A3	SSE/228.7	-1.07	<a href="#"><u>84</u></a>
<a href="#"><u>35</u></a>	GEN	NEXTOF SKIN	1295 WHARF ST UNIT 19 UNIT 19 PICKERING ON L1W1A3	SSE/228.7	-1.07	<a href="#"><u>84</u></a>
<a href="#"><u>35</u></a>	GEN	1239510 Ontario Incorporated	1295 Wharf Street, Unit 11 Pickering ON L1W 1A2	SSE/228.7	-1.07	<a href="#"><u>85</u></a>
<a href="#"><u>35</u></a>	GEN	NEXTOF SKIN	1295 WHARF ST UNIT 19 UNIT 19 PICKERING ON L1W1A3	SSE/228.7	-1.07	<a href="#"><u>85</u></a>
<a href="#"><u>35</u></a>	GEN	1239510 Ontario Incorporated	1295 Wharf Street, Unit 11 Pickering ON L1W 1A2	SSE/228.7	-1.07	<a href="#"><u>85</u></a>
<a href="#"><u>35</u></a>	GEN	Pinewood Natural Health Centre	1295 Wharf Street, Unit 11 Pickering ON	SSE/228.7	-1.07	<a href="#"><u>86</u></a>
<a href="#"><u>35</u></a>	GEN	NEXTOF SKIN	1295 WHARF ST UNIT 19 UNIT 19 PICKERING ON L1W1A3	SSE/228.7	-1.07	<a href="#"><u>89</u></a>
<a href="#"><u>36</u></a>	WWIS		ON <b>Well ID:</b> 7228311	SSW/229.3	-3.93	<a href="#"><u>91</u></a>
<a href="#"><u>37</u></a>	WWIS		747 LIVERPOOL RD Pickering ON <b>Well ID:</b> 7201701	N/229.4	1.53	<a href="#"><u>92</u></a>
<a href="#"><u>38</u></a>	WWIS		747 LIVERPOOL RD Pickering ON <b>Well ID:</b> 7201702	N/231.9	1.60	<a href="#"><u>95</u></a>

<b>Map Key</b>	<b>DB</b>	<b>Company/Site Name</b>	<b>Address</b>	<b>Dir/Dist (m)</b>	<b>Elev Diff (m)</b>	<b>Page Number</b>
<a href="#"><u>39</u></a>	WWIS		747 LIVERPOOL RD Pickering ON <b>Well ID:</b> 7214782	N/238.9	2.00	<a href="#"><u>98</u></a>
<a href="#"><u>40</u></a>	SPL	BRY RON CONTRACTING LIMITED	FRONT/COMMERCE MOTOR VEHICLE (OPERATING FLUID) PICKERING TOWN ON	W/243.7	-3.04	<a href="#"><u>101</u></a>
<a href="#"><u>41</u></a>	WWIS		lot 23 con 3 ON <b>Well ID:</b> 1907327	SSW/244.8	-4.13	<a href="#"><u>102</u></a>
<a href="#"><u>42</u></a>	RST	WHARF STREET MARINA LTD	1289 WHARF ST PICKERING ON L1W 1A2	S/246.7	-3.96	<a href="#"><u>106</u></a>
<a href="#"><u>42</u></a>	FSTH	WHARF ST MARINA LTD	1289 WHARF ST PICKERING ON L1W 1A2	S/246.7	-3.96	<a href="#"><u>107</u></a>
<a href="#"><u>42</u></a>	DTNK	WHARF ST MARINA LTD	1289 WHARF ST PICKERING ON	S/246.7	-3.96	<a href="#"><u>107</u></a>
<a href="#"><u>42</u></a>	DTNK	WHARF ST MARINA LTD	1289 WHARF ST PICKERING ON	S/246.7	-3.96	<a href="#"><u>108</u></a>
<a href="#"><u>42</u></a>	EHS		1289 Wharf St Pickering ON L1W 1A2	S/246.7	-3.96	<a href="#"><u>108</u></a>
<a href="#"><u>42</u></a>	DTNK	WHARF ST MARINA LTD	1289 WHARF ST PICKERING ON L1W 1A2	S/246.7	-3.96	<a href="#"><u>108</u></a>
<a href="#"><u>42</u></a>	RST	WHARF STREET MARINA LTD	1289 WHARF ST PICKERING ON L1W1A2	S/246.7	-3.96	<a href="#"><u>109</u></a>
<a href="#"><u>42</u></a>	SPL	s.21	1289 Wharf St Pickering ON L1W 1A2	S/246.7	-3.96	<a href="#"><u>109</u></a>
<a href="#"><u>42</u></a>	EXP	WHARF ST MARINA LTD	1289 WHARF ST PICKERING ON	S/246.7	-3.96	<a href="#"><u>110</u></a>
<a href="#"><u>42</u></a>	EXP	WHARF ST MARINA LTD	1289 WHARF ST PICKERING ON	S/246.7	-3.96	<a href="#"><u>110</u></a>



<b>Map Key</b>	<b>DB</b>	<b>Company/Site Name</b>	<b>Address</b>	<b>Dir/Dist (m)</b>	<b>Elev Diff (m)</b>	<b>Page Number</b>
<a href="#"><u>42</u></a>	EXP	WHARF ST MARINA LTD	1289 WHARF ST PICKERING ON	S/246.7	-3.96	<a href="#"><u>110</u></a>
<a href="#"><u>42</u></a>	EXP	WHARF ST MARINA LTD	1289 WHARF ST PICKERING ON	S/246.7	-3.96	<a href="#"><u>111</u></a>
<a href="#"><u>43</u></a>	EHS		1289 Wharf Street Pickering ON L1W 1A3	SSW/247.2	-4.42	<a href="#"><u>111</u></a>
<a href="#"><u>44</u></a>	GEN	DURHAM REGION R.C.S. SCHOOL BOARD	HOLY REDEEMER CATHOLIC SCHOOL 747 LIVERPOOL ROAD PICKERING ON L1W 1R8	N/247.7	1.65	<a href="#"><u>111</u></a>
<a href="#"><u>44</u></a>	GEN	DURHAM CATHOLIC DISTRICT SCHOOL BOARD	HOLY REDEEMER CATHOLIC SCHOOL 747 LIVERPOOL ROAD PICKERING ON L1W 1R8	N/247.7	1.65	<a href="#"><u>112</u></a>
<a href="#"><u>44</u></a>	EHS		747 Liverpool Rd Pickering ON L1W 1R8	N/247.7	1.65	<a href="#"><u>113</u></a>
<a href="#"><u>44</u></a>	RSC	MADISON LIVERPOOL LIMITED	747 LIVERPOOL ROAD ON Pickering ON	N/247.7	1.65	<a href="#"><u>113</u></a>
<a href="#"><u>44</u></a>	GEN	Durham Catholic District School Board	747 Liverpool Rd Pickering ON L1W1R8	N/247.7	1.65	<a href="#"><u>114</u></a>
<a href="#"><u>44</u></a>	ECA	Madison Liverpool Limited	747 Liverpool Rd Pickering ON M3J 3G2	N/247.7	1.65	<a href="#"><u>114</u></a>
<a href="#"><u>44</u></a>	PINC	ENBRIDGE GAS INC	747 LIVERPOOL RD,,PICKERING,ON, L1W 1R8,CA ON	N/247.7	1.65	<a href="#"><u>114</u></a>

# Executive Summary: Summary By Data Source

## **CA - Certificates of Approval**

A search of the CA database, dated 1985-Oct 30, 2011\* has found that there are 2 CA site(s) within approximately 0.25 kilometers of the project property.

<b><u>Lower Elevation</u></b>	<b><u>Address</u></b>	<b><u>Direction</u></b>	<b><u>Distance (m)</u></b>	<b><u>Map Key</u></b>
R.M. OF DURHAM	WHARF ST./LIVERPOOL RD. PICKERING TOWN ON	SE	176.52	<a href="#"><u>20</u></a>
PICKERING HARBOUR COMPANY LIMITED	1295 WHARF STREET PICKERING TOWN ON L1W 1A2	SSE	228.71	<a href="#"><u>35</u></a>

## **DTNK - Delisted Fuel Tanks**

A search of the DTNK database, dated Oct 2023 has found that there are 5 DTNK site(s) within approximately 0.25 kilometers of the project property.

<b><u>Lower Elevation</u></b>	<b><u>Address</u></b>	<b><u>Direction</u></b>	<b><u>Distance (m)</u></b>	<b><u>Map Key</u></b>
KEITH AVIS HAULAGE LTD	640 LIVERPOOL RD PICKERING ON	SSE	159.94	<a href="#"><u>13</u></a>
KEITH AVIS HAULAGE LTD	640 LIVERPOOL RD PICKERING ON	SSE	159.94	<a href="#"><u>13</u></a>
WHARF ST MARINA LTD	1289 WHARF ST PICKERING ON L1W 1A2	S	246.67	<a href="#"><u>42</u></a>
WHARF ST MARINA LTD	1289 WHARF ST PICKERING ON	S	246.67	<a href="#"><u>42</u></a>
WHARF ST MARINA LTD	1289 WHARF ST PICKERING ON	S	246.67	<a href="#"><u>42</u></a>

## **ECA - Environmental Compliance Approval**

A search of the ECA database, dated Oct 2011-Mar 31, 2025 has found that there are 1 ECA site(s) within approximately 0.25 kilometers of the project property.

<u>Equal/Higher Elevation</u>	<u>Address</u>	<u>Direction</u>	<u>Distance (m)</u>	<u>Map Key</u>
Madison Liverpool Limited	747 Liverpool Rd Pickering ON M3J 3G2	N	247.68	<a href="#">44</a>

## **EHS - ERIS Historical Searches**

A search of the EHS database, dated 1999-Aug 31, 2024 has found that there are 10 EHS site(s) within approximately 0.25 kilometers of the project property.

<u>Equal/Higher Elevation</u>	<u>Address</u>	<u>Direction</u>	<u>Distance (m)</u>	<u>Map Key</u>
	747 Liverpool Road Pickering ON	NNE	221.59	<a href="#">31</a>
	747 Liverpool Rd Pickering ON L1W 1R8	N	247.68	<a href="#">44</a>

<u>Lower Elevation</u>	<u>Address</u>	<u>Direction</u>	<u>Distance (m)</u>	<u>Map Key</u>
	640 Liverpool Road, 1280, 1288, 1290, 1292, 1294 Wharf Street, 607 & 609 Annland Street Pickering ON L1W 1R2	S	142.13	<a href="#">5</a>
	1280 Wharf St Pickering ON L1W1A3	S	143.04	<a href="#">7</a>
	640 Liverpool road Pickering ON L1W 1A6	SW	160.13	<a href="#">14</a>
	1279 and 1281 Commerce Street Pickering ON L1W 1C7	W	194.18	<a href="#">24</a>
	1283 Wharf St Pickering ON L1W1A2	SSW	227.12	<a href="#">32</a>
	631 Liverpool Road Pickering ON L1W 1R1	SE	227.52	<a href="#">33</a>



1289 Wharf St Pickering ON L1W 1A2	S	246.67	<a href="#">42</a>
---------------------------------------	---	--------	--------------------

1289 Wharf Street Pickering ON L1W 1A3	SSW	247.18	<a href="#">43</a>
---	-----	--------	--------------------

### **EXP - List of Expired Fuels Safety Facilities**

A search of the EXP database, dated Oct 2023 has found that there are 5 EXP site(s) within approximately 0.25 kilometers of the project property.

<b><u>Lower Elevation</u></b>	<b><u>Address</u></b>	<b><u>Direction</u></b>	<b><u>Distance (m)</u></b>	<b><u>Map Key</u></b>
KEITH AVIS HAULAGE LTD	640 LIVERPOOL RD PICKERING ON	SSE	159.94	<a href="#">13</a>
WHARF ST MARINA LTD	1289 WHARF ST PICKERING ON	S	246.67	<a href="#">42</a>
WHARF ST MARINA LTD	1289 WHARF ST PICKERING ON	S	246.67	<a href="#">42</a>
WHARF ST MARINA LTD	1289 WHARF ST PICKERING ON	S	246.67	<a href="#">42</a>
WHARF ST MARINA LTD	1289 WHARF ST PICKERING ON	S	246.67	<a href="#">42</a>

### **FSTH - Fuel Storage Tank - Historic**

A search of the FSTH database, dated Pre-Jan 2010\* has found that there are 1 FSTH site(s) within approximately 0.25 kilometers of the project property.

<b><u>Lower Elevation</u></b>	<b><u>Address</u></b>	<b><u>Direction</u></b>	<b><u>Distance (m)</u></b>	<b><u>Map Key</u></b>
WHARF ST MARINA LTD	1289 WHARF ST PICKERING ON L1W 1A2	S	246.67	<a href="#">42</a>

### **GEN - Ontario Regulation 347 Waste Generators Summary**

A search of the GEN database, dated 1986-Dec 31, 2024 has found that there are 42 GEN site(s) within approximately 0.25 kilometers of the project property.

<b><u>Equal/Higher Elevation</u></b>	<b><u>Address</u></b>	<b><u>Direction</u></b>	<b><u>Distance (m)</u></b>	<b><u>Map Key</u></b>
Durham Catholic District School Board	747 Liverpool Rd Pickering ON L1W1R8	N	247.68	<a href="#"><u>44</u></a>
DURHAM REGION R.C.S. SCHOOL BOARD	HOLY REDEEMER CATHOLIC SCHOOL 747 LIVERPOOL ROAD PICKERING ON L1W 1R8	N	247.68	<a href="#"><u>44</u></a>
DURHAM CATHOLIC DISTRICT SCHOOL BOARD	HOLY REDEEMER CATHOLIC SCHOOL 747 LIVERPOOL ROAD PICKERING ON L1W 1R8	N	247.68	<a href="#"><u>44</u></a>
<b><u>Lower Elevation</u></b>	<b><u>Address</u></b>	<b><u>Direction</u></b>	<b><u>Distance (m)</u></b>	<b><u>Map Key</u></b>
KEITH AVIS HAULAGE LTD.	640 LIVERPOOL ROAD SOUTH C/O 595 ANNLAND STREET PICKERING ON L1W 1A6	SSE	159.94	<a href="#"><u>13</u></a>
KEITH AVIS HAULAGE LTD. 23-355	640 LIVERPOOL ROAD SOUTH C/O 595 ANNLAND STREET PICKERING ON L1W 1A6	SSE	159.94	<a href="#"><u>13</u></a>
KEITH AVIS HAULAGE LIMITED	640 LIVERPOOL ROAD SOUTH PICKERING ON L1W 1R2	SSE	159.94	<a href="#"><u>13</u></a>
JOHN AVIS HAULAGE LIMITED	640 LIVERPOOL ROAD SOUTH PICKERING ON L1W 1R2	SSE	159.94	<a href="#"><u>13</u></a>
JOHN AVIS HAULAGE LIMITED	640 LIVERPOOL ROAD SOUTH PICKERING ON L1W 1R2	SSE	159.94	<a href="#"><u>13</u></a>
JOHN AVIS HAULAGE LIMITED	640 LIVERPOOL ROAD SOUTH PICKERING ON L1W 1R2	SSE	159.94	<a href="#"><u>13</u></a>
JOHN AVIS HAULAGE LIMITED	640 LIVERPOOL ROAD SOUTH PICKERING ON L1W 1R2	SSE	159.94	<a href="#"><u>13</u></a>
JOHN AVIS HAULAGE LIMITED	640 LIVERPOOL ROAD SOUTH PICKERING ON L1W 1R2	SSE	159.94	<a href="#"><u>13</u></a>

JOHN AVIS HAULAGE LIMITED	640 LIVERPOOL ROAD SOUTH PICKERING ON	SSE	159.94	<a href="#"><u>13</u></a>
JOHN AVIS HAULAGE LIMITED	640 LIVERPOOL ROAD SOUTH PICKERING ON L1W 1R2	SSE	159.94	<a href="#"><u>13</u></a>
JOHN AVIS HAULAGE LIMITED	640 LIVERPOOL ROAD SOUTH PICKERING ON L1W 1R2	SSE	159.94	<a href="#"><u>13</u></a>
JOHN AVIS HAULAGE LIMITED	640 LIVERPOOL ROAD SOUTH PICKERING ON L1W 1R2	SSE	159.94	<a href="#"><u>13</u></a>
JOHN AVIS HAULAGE LIMITED	640 LIVERPOOL ROAD SOUTH PICKERING ON L1W 1R2	SSE	159.94	<a href="#"><u>13</u></a>
JOHN AVIS HAULAGE LIMITED	640 LIVERPOOL ROAD SOUTH PICKERING ON L1W 1R2	SSE	159.94	<a href="#"><u>13</u></a>
JOHN AVIS HAULAGE LIMITED	640 LIVERPOOL ROAD SOUTH PICKERING ON L1W 1R2	SSE	159.94	<a href="#"><u>13</u></a>
JOHN AVIS HAULAGE LIMITED	640 LIVERPOOL ROAD SOUTH PICKERING ON L1W 1R2	SSE	159.94	<a href="#"><u>13</u></a>
JOHN AVIS HAULAGE LIMITED	640 LIVERPOOL ROAD SOUTH PICKERING ON L1W 1R2	SSE	159.94	<a href="#"><u>13</u></a>
KEITH AVIS HAULAGE LTD.	640 LIVERPOOL ROAD SOUTH PICKERING ON L1W 1R2	SSE	159.94	<a href="#"><u>13</u></a>
RB Morgan Construction Ltd.	1290 Wharf Street Pickering ON L1W 1A3	SSW	179.19	<a href="#"><u>22</u></a>
RB Morgan Construction Ltd.	1290 Wharf Street Pickering ON L1W 1A3	SSW	179.19	<a href="#"><u>22</u></a>
SHAMROCK MARINE	680 FRONT ROAD PICKERING ON L1W 1N8	WSW	218.51	<a href="#"><u>29</u></a>
PICKERING HARBOUR COMPANY LIMITED 30-751	1295 WHARF STREET PICKERING ON L1W 1A2	SSE	228.71	<a href="#"><u>35</u></a>



PICKERING HARBOUR COMPANY LTD., THE	1295 WHARF STREET PICKERING ON L1W 1A2	SSE	228.71	<a href="#"><u>35</u></a>
1239510 Ontario Incorporated	1295 Wharf Street, Unit 11 Pickering ON L1W 1A2	SSE	228.71	<a href="#"><u>35</u></a>
1239510 Ontario Incorporated	1295 Wharf Street, Unit 11 Pickering ON L1W 1A2	SSE	228.71	<a href="#"><u>35</u></a>
1239510 Ontario Incorporated	1295 Wharf Street, Unit 11 Pickering ON	SSE	228.71	<a href="#"><u>35</u></a>
1239510 Ontario Incorporated	1295 Wharf Street, Unit 11 Pickering ON L1W 1A2	SSE	228.71	<a href="#"><u>35</u></a>
1239510 Ontario Incorporated	1295 Wharf Street, Unit 11 Pickering ON L1W 1A2	SSE	228.71	<a href="#"><u>35</u></a>
NEXTOF SKIN	1295 WHARF ST UNIT 16A PICKERING ON L1W1A3	SSE	228.71	<a href="#"><u>35</u></a>
NEXTOF SKIN	1295 WHARF ST UNIT 16A PICKERING ON L1W1A3	SSE	228.71	<a href="#"><u>35</u></a>
1239510 Ontario Incorporated	1295 Wharf Street, Unit 11 Pickering ON L1W 1A2	SSE	228.71	<a href="#"><u>35</u></a>
NEXTOF SKIN	1295 WHARF ST UNIT 19 PICKERING ON L1W1A3	SSE	228.71	<a href="#"><u>35</u></a>
1239510 Ontario Incorporated	1295 Wharf Street, Unit 11 Pickering ON L1W 1A2	SSE	228.71	<a href="#"><u>35</u></a>
NEXTOF SKIN	1295 WHARF ST UNIT 19 PICKERING ON L1W1A3	SSE	228.71	<a href="#"><u>35</u></a>

NEXTOF SKIN	1295 WHARF ST UNIT 19 UNIT 19 PICKERING ON L1W1A3	SSE	228.71	<a href="#">35</a>
1239510 Ontario Incorporated	1295 Wharf Street, Unit 11 Pickering ON L1W 1A2	SSE	228.71	<a href="#">35</a>
NEXTOF SKIN	1295 WHARF ST UNIT 19 UNIT 19 PICKERING ON L1W1A3	SSE	228.71	<a href="#">35</a>
1239510 Ontario Incorporated	1295 Wharf Street, Unit 11 Pickering ON L1W 1A2	SSE	228.71	<a href="#">35</a>
Pinewood Natural Health Centre	1295 Wharf Street, Unit 11 Pickering ON	SSE	228.71	<a href="#">35</a>
NEXTOF SKIN	1295 WHARF ST UNIT 19 UNIT 19 PICKERING ON L1W1A3	SSE	228.71	<a href="#">35</a>

### **HINC - TSSA Historic Incidents**

A search of the HINC database, dated 2006-June 2009\* has found that there are 1 HINC site(s) within approximately 0.25 kilometers of the project property.

<b><u>Lower Elevation</u></b>	<b><u>Address</u></b>	<b><u>Direction</u></b>	<b><u>Distance (m)</u></b>	<b><u>Map Key</u></b>
	1288 WHARF STREET PICKERING ON L1W 1A3	SSW	191.09	<a href="#">23</a>

### **PES - Pesticide Register**

A search of the PES database, dated Oct 2011-Mar 31, 2025 has found that there are 2 PES site(s) within approximately 0.25 kilometers of the project property.

<b><u>Equal/Higher Elevation</u></b>	<b><u>Address</u></b>	<b><u>Direction</u></b>	<b><u>Distance (m)</u></b>	<b><u>Map Key</u></b>
LAWN RANGERS - DON MILLS	1250 ILONA PARK ROAD PICKERING ON L1W 1E4	WNW	209.69	<a href="#">27</a>

<b><u>Lower Elevation</u></b>	<b><u>Address</u></b>	<b><u>Direction</u></b>	<b><u>Distance (m)</u></b>	<b><u>Map Key</u></b>
-------------------------------	-----------------------	-------------------------	----------------------------	-----------------------

GREEN ACRES LAWN CARE	668 PLEASANT ST PICKERING ON L1W1P7	W	115.92	<a href="#">2</a>
-----------------------	--	---	--------	-------------------

## **PINC - Pipeline Incidents**

A search of the PINC database, dated Feb 28, 2021 has found that there are 7 PINC site(s) within approximately 0.25 kilometers of the project property.

<b><u>Equal/Higher Elevation</u></b>	<b><u>Address</u></b>	<b><u>Direction</u></b>	<b><u>Distance (m)</u></b>	<b><u>Map Key</u></b>
ENBRIDGE GAS INC	747 LIVERPOOL RD,,PICKERING,ON, L1W 1R8,CA ON	N	247.68	<a href="#">44</a>

<b><u>Lower Elevation</u></b>	<b><u>Address</u></b>	<b><u>Direction</u></b>	<b><u>Distance (m)</u></b>	<b><u>Map Key</u></b>
	649 Liverpool Road.Pickering ON	SE	134.20	<a href="#">4</a>

ENBRIDGE GAS INC	1311 COMMERCE ST,,PICKERING, ON,L1W 1E1,CA ON	ENE	152.71	<a href="#">11</a>
------------------	---	-----	--------	--------------------

DXPERT	663 FRONT RD,,PICKERING,ON,L1W 1N9,CA ON	WSW	158.71	<a href="#">12</a>
--------	--	-----	--------	--------------------

PIPELINE HIT - 1/2"	663 FRONT RD,,PICKERING,ON,L1W 1N9,CA ON	WSW	158.71	<a href="#">12</a>
---------------------	--	-----	--------	--------------------

	641 Liverpool Road, Pickering ON	SE	162.64	<a href="#">17</a>
--	-------------------------------------	----	--------	--------------------

PIPELINE HIT - 1"	631 LIVERPOOL ROAD,,PICKERING, ON,L1W 1R1,CA ON	SE	227.52	<a href="#">33</a>
-------------------	---	----	--------	--------------------

## **PRT - Private and Retail Fuel Storage Tanks**

A search of the PRT database, dated 1989-1996\* has found that there are 1 PRT site(s) within approximately 0.25 kilometers of the project property.

<b><u>Lower Elevation</u></b>	<b><u>Address</u></b>	<b><u>Direction</u></b>	<b><u>Distance (m)</u></b>	<b><u>Map Key</u></b>
-------------------------------	-----------------------	-------------------------	----------------------------	-----------------------



KEITH AVIS HAULAGE LTD	640 LIVERPOOL RD S PICKERING ON L1W 1R2	SSE	159.94	<a href="#">13</a>
------------------------	--	-----	--------	--------------------

## **RSC - Record of Site Condition**

A search of the RSC database, dated 1997-Sept 2001, Oct 2004-Apr 2025 has found that there are 9 RSC site(s) within approximately 0.25 kilometers of the project property.

<b><u>Equal/Higher Elevation</u></b>	<b><u>Address</u></b>	<b><u>Direction</u></b>	<b><u>Distance (m)</u></b>	<b><u>Map Key</u></b>
MADISON LIVERPOOL LIMITED	747 LIVERPOOL ROAD ON Pickering ON	N	247.68	<a href="#">44</a>

<b><u>Lower Elevation</u></b>	<b><u>Address</u></b>	<b><u>Direction</u></b>	<b><u>Distance (m)</u></b>	<b><u>Map Key</u></b>
ALLAN CAMERON	715 LIVERPOOL ROAD ON Pickering ON	N	148.66	<a href="#">8</a>
2643970 ONTARIO INC.	607 ANNLAND ON Pickering ON	SW	161.21	<a href="#">15</a>
2643970 ONTARIO INC.	1292 WHARF STREET ON Pickering ON	S	162.47	<a href="#">16</a>
2643970 ONTARIO INC.	1280 WHARF STREET ON Pickering ON	SW	167.94	<a href="#">18</a>
2643970 ONTARIO INC.	1294 WHARF STREET ON Pickering ON	S	168.19	<a href="#">19</a>
2643970 ONTARIO INC.	1290 WHARF STREET ON Pickering ON	SSW	179.19	<a href="#">22</a>
2643970 ONTARIO INC.	1288 WHARF STREET ON Pickering ON	SSW	191.09	<a href="#">23</a>
2388116 ONTARIO INC.	1276 WHARF STREET ON Pickering ON	SW	214.04	<a href="#">28</a>

## **RST - Retail Fuel Storage Tanks**

A search of the RST database, dated 1999-Apr 30, 2024 has found that there are 2 RST site(s) within approximately 0.25 kilometers of the project property.

<b><u>Lower Elevation</u></b>	<b><u>Address</u></b>	<b><u>Direction</u></b>	<b><u>Distance (m)</u></b>	<b><u>Map Key</u></b>
WHARF STREET MARINA LTD	1289 WHARF ST PICKERING ON L1W 1A2	S	246.67	<a href="#"><u>42</u></a>
WHARF STREET MARINA LTD	1289 WHARF ST PICKERING ON L1W1A2	S	246.67	<a href="#"><u>42</u></a>

## **SCT - Scott's Manufacturing Directory**

A search of the SCT database, dated 1992-Mar 2011\* has found that there are 6 SCT site(s) within approximately 0.25 kilometers of the project property.

<b><u>Lower Elevation</u></b>	<b><u>Address</u></b>	<b><u>Direction</u></b>	<b><u>Distance (m)</u></b>	<b><u>Map Key</u></b>
Eavestrough Specialties Inc.	695 Liverpool Rd Pickering ON L1W 1R6	NNE	80.50	<a href="#"><u>1</u></a>
Stelray Boats	641 Liverpool Rd Pickering ON L1W 1R3	SE	162.64	<a href="#"><u>17</u></a>
ALPHA POWER PRODUCTS	680 FRONT RD PICKERING ON L1W 1N8	WSW	218.51	<a href="#"><u>29</u></a>
NORTHERN YACHT LIMITED	1278 WHARF ST PICKERING ON L1W 1A3	SSW	220.56	<a href="#"><u>30</u></a>
High Tech-Matic Controls Ltd.	1295 Wharf St Unit 46 Pickering ON L1W 1A2	SSE	228.71	<a href="#"><u>35</u></a>
HTC Electric	1295 Wharf St Pickering ON L1W 1A2	SSE	228.71	<a href="#"><u>35</u></a>

## **SPL - Ontario Spills**

A search of the SPL database, dated 1988-Jun 2024; Aug-Feb 2025 has found that there are 5 SPL site(s) within approximately 0.25 kilometers of the project property.

<u>Lower Elevation</u>	<u>Address</u>	<u>Direction</u>	<u>Distance (m)</u>	<u>Map Key</u>
Enbridge Gas Distribution Inc.	663 Front Road Pickering ON	WSW	158.71	<a href="#"><u>12</u></a>
Enbridge Gas Distribution Inc.	663 Front Road Pickering ON	WSW	158.71	<a href="#"><u>12</u></a>
Enbridge Gas Distribution Inc.	631 Liverpool Road Pickering ON	SE	227.52	<a href="#"><u>33</u></a>
BRY RON CONTRACTING LIMITED	FRONT/COMMERCE MOTOR VEHICLE (OPERATING FLUID) PICKERING TOWN ON	W	243.74	<a href="#"><u>40</u></a>
s.21	1289 Wharf St Pickering ON L1W 1A2	S	246.67	<a href="#"><u>42</u></a>

### **WWIS - Water Well Information System**

A search of the WWIS database, dated Dec 31 2023 has found that there are 13 WWIS site(s) within approximately 0.25 kilometers of the project property.

<u>Equal/Higher Elevation</u>	<u>Address</u>	<u>Direction</u>	<u>Distance (m)</u>	<u>Map Key</u>
	747 LIVERPOOL RD Pickering ON  <i>Well ID: 7201701</i>	N	229.37	<a href="#"><u>37</u></a>
	747 LIVERPOOL RD Pickering ON  <i>Well ID: 7201702</i>	N	231.92	<a href="#"><u>38</u></a>
	747 LIVERPOOL RD Pickering ON  <i>Well ID: 7214782</i>	N	238.88	<a href="#"><u>39</u></a>
<u>Lower Elevation</u>	<u>Address</u>	<u>Direction</u>	<u>Distance (m)</u>	<u>Map Key</u>
	lot 22 con 3 ON  <i>Well ID: 4601886</i>	E	118.79	<a href="#"><u>3</u></a>
	1280 WHARF STREET PICKERING ON	S	142.36	<a href="#"><u>6</u></a>

**Well ID:** 7265179

1280 WHARF STREET PICKERING ON	S	148.99	<a href="#"><u>9</u></a>
-----------------------------------	---	--------	--------------------------

**Well ID:** 7265178

1280 WHARF STREET PICKERING ON	S	151.17	<a href="#"><u>10</u></a>
-----------------------------------	---	--------	---------------------------

**Well ID:** 7265177

673 FRONT RD. Pickering ON	WSW	177.03	<a href="#"><u>21</u></a>
-------------------------------	-----	--------	---------------------------

**Well ID:** 7172823

1279 Commerce St Pickering ON	W	194.26	<a href="#"><u>25</u></a>
----------------------------------	---	--------	---------------------------

**Well ID:** 7360425

643 ANNLAND ST. PICKERING ON	E	204.74	<a href="#"><u>26</u></a>
---------------------------------	---	--------	---------------------------

**Well ID:** 7233481

1283 WHARF ST PICKERING ON	S	228.45	<a href="#"><u>34</u></a>
-------------------------------	---	--------	---------------------------

**Well ID:** 7261330

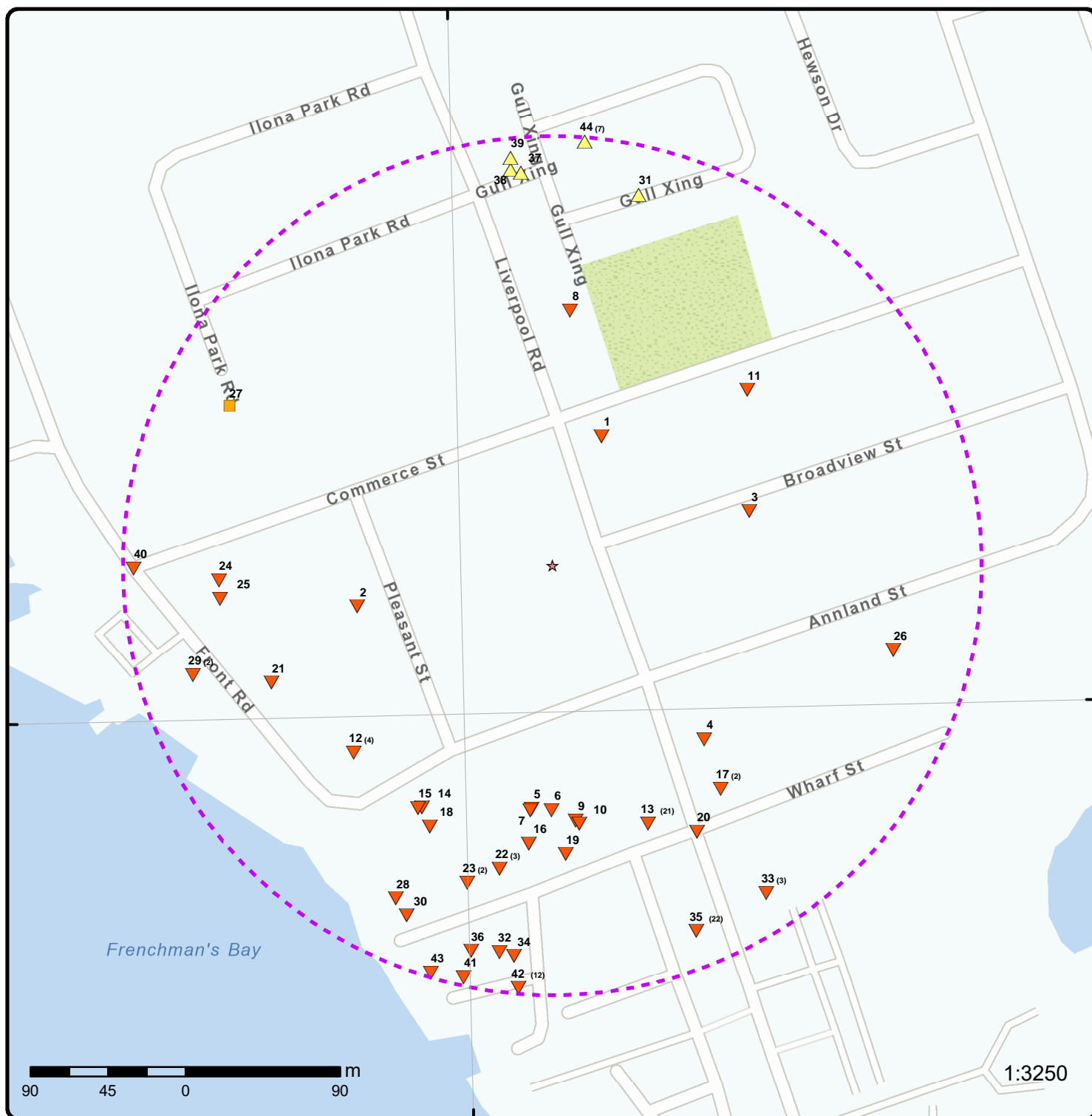
ON	SSW	229.29	<a href="#"><u>36</u></a>
----	-----	--------	---------------------------

**Well ID:** 7228311

lot 23 con 3 ON	SSW	244.83	<a href="#"><u>41</u></a>
--------------------	-----	--------	---------------------------

**Well ID:** 1907327





## Map: 0.25 Kilometer Radius

Order Number: 25052300152

Address: n/a, Pickering, ON



★ Project Property	Freeways; Highways	Beach	Shopping & Sports Area
⬡ Buffer Outline	Traffic Circle; Ramp	Airport	University/College
▲ Eris Sites with Higher Elevation	Major Arterial; Minor Arterial	Industrial Area	Cemetery; Golf Course
■ Eris Sites with Same Elevation	Local Road	Military Base	Park (National)
▼ Eris Sites with Lower Elevation	Service Road; Traffic Circle; Ramp	Aircraft Roads	Park (City/County)
○ Eris Sites with Unknown Elevation	Rail	Native Reservation	
		Hospital	

79°4'30"W

43°49'30"N

43°49'30"N



**Aerial**      Year: 2022

Order Number: 25052300152

Address: n/a, Pickering, ON



Source: ESRI World Imagery

© ERIS Information Limited Partnership



79°6'W

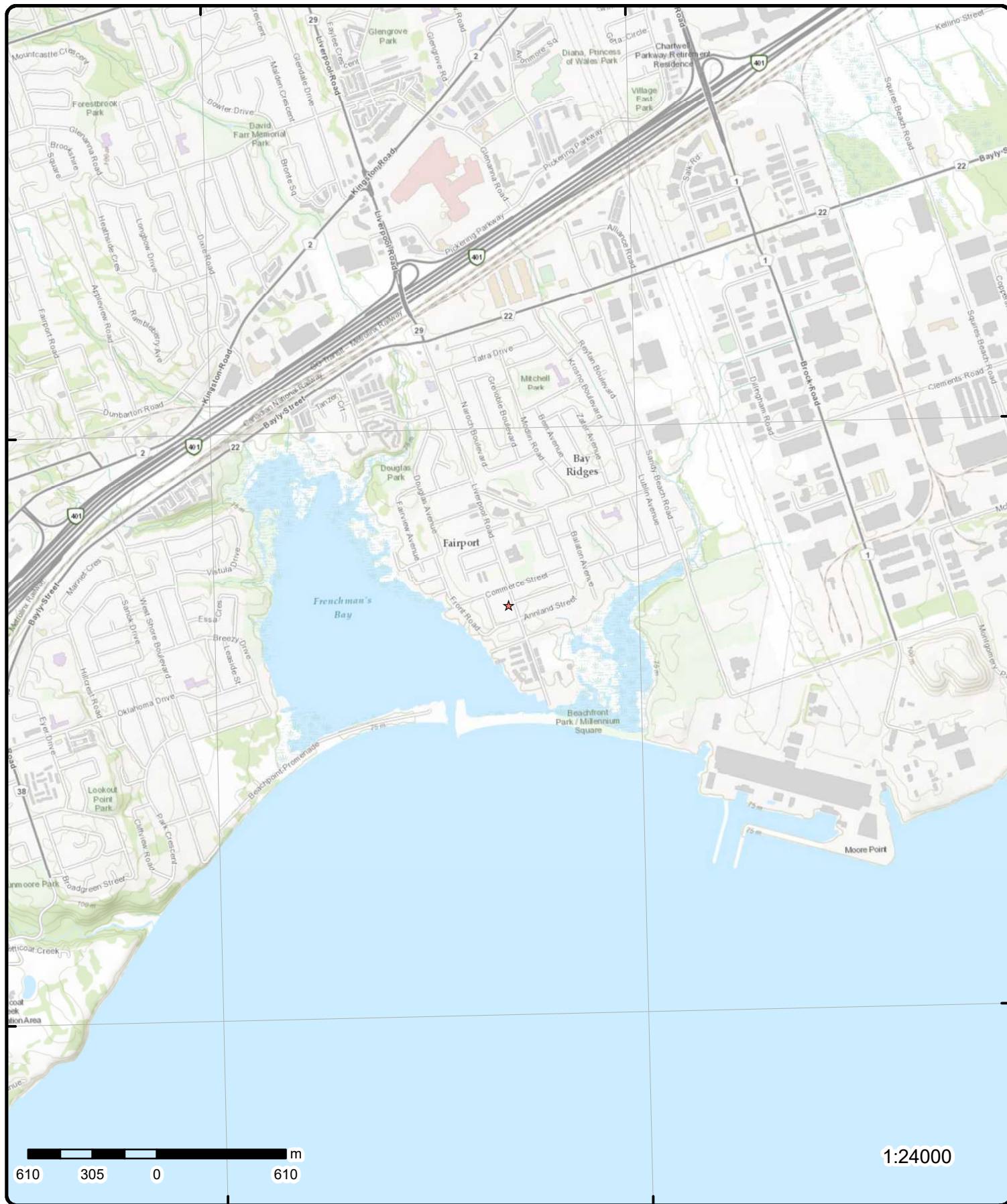
79°4'30"W

43°49'30"N

43°49'30"N

43°48'N

43°48'N



# Topographic Map

Order Number: 25052300152

Address: n/a, ON

Source: ESRI World Topographic Map



© ERIS Information Limited Partnership

# Detail Report

Map Key	Number of Records	Direction/ Distance (m)	Elev/Diff (m)	Site	DB
<a href="#">1</a>	1 of 1	NNE/80.5	79.8 / -1.00	Eavestrough Specialties Inc. 695 Liverpool Rd Pickering ON L1W 1R6	SCT
<b>Established:</b> 01-AUG-87 <b>Plant Size (ft²):</b> 4200 <b>Employment:</b>					
<b>--Details--</b>					
<b>Description:</b>		Siding Contractors			
<b>SIC/NAICS Code:</b>		238170			
<b>Description:</b>		Copper Rolling, Drawing, Extruding and Alloying			
<b>SIC/NAICS Code:</b>		331420			
<b>Description:</b>		Other Ornamental and Architectural Metal Product Manufacturing			
<b>SIC/NAICS Code:</b>		332329			
<a href="#">2</a>	1 of 1	W/115.9	80.4 / -0.46	GREEN ACRES LAWN CARE 668 PLEASANT ST PICKERING ON L1W1P7	PES
<b>Detail Licence No:</b> 02-01-05467-0 <b>Licence No:</b> 05467 <b>Status:</b> <b>Approval Date:</b> <b>Report Source:</b> Legacy Licenses (Excluding TS) <b>Licence Type:</b> Operator <b>Licence Type Code:</b> 02 <b>Licence Class:</b> 01 <b>Licence Control:</b> 0 <b>Latitude:</b> <b>Longitude:</b> <b>Lot:</b> <b>Concession:</b> <b>Region:</b> 3 <b>District:</b> <b>County:</b> 19 <b>Trade Name:</b> <b>PDF URL:</b>					
<b>Operator Box:</b> <b>Operator Class:</b> <b>Operator No:</b> 5467 <b>Operator Type:</b> <b>Oper Area Code:</b> 905 <b>Oper Phone No:</b> 6865296 <b>Operator Ext:</b> <b>Operator Lot:</b> <b>Oper Concession:</b> <b>Operator Region:</b> 3 <b>Operator District:</b> <b>Operator County:</b> 19 <b>Op Municipality:</b> <b>Post Office Box:</b> <b>MOE District:</b> <b>SWP Area Name:</b>					
<a href="#">3</a>	1 of 1	E/118.8	79.1 / -1.78	lot 22 con 3 ON	WWIS
<b>Well ID:</b> 4601886 <b>Construction Date:</b> <b>Use 1st:</b> Domestic <b>Use 2nd:</b> 0 <b>Final Well Status:</b> Water Supply <b>Water Type:</b> <b>Casing Material:</b> <b>Audit No:</b>					
<b>Flowing (Y/N):</b> <b>Flow Rate:</b> <b>Data Entry Status:</b> <b>Data Src:</b> 1 <b>Date Received:</b> 11/21/1961 <b>Selected Flag:</b> TRUE <b>Abandonment Rec:</b> <b>Contractor:</b> 5412					



Map Key	Number of Records	Direction/ Distance (m)	Elev/Diff (m)	Site	DB
<div>Tag: Constructn Method: Elevation (m): Elevatn Reliabilty: Depth to Bedrock: Well Depth: Overburden/Bedrock: Pump Rate: Static Water Level: Clear/Cloudy: Municipality: Site Info:</div>				<div>Form Version: Owner: County: Lot: Concession: Concession Name: Easting NAD83: Northing NAD83: Zone: UTM Reliability:</div>	<div>1  DURHAM 022 03 RANGE  &lt;</div>

Map Key	Number of Records	Direction/ Distance (m)	Elev/Diff (m)	Site	DB
<b><u>Overburden and Bedrock Materials Interval</u></b>					
Formation ID:		931946791			
Layer:		1			
Color:		6			
General Color:		BROWN			
Material 1:		05			
Material 1 Desc:		CLAY			
Material 2:		12			
Material 2 Desc:		STONES			
Material 3:					
Material 3 Desc:					
Formation Top Depth:		0.0			
Formation End Depth:		8.0			
Formation End Depth UOM:		ft			
<b><u>Overburden and Bedrock Materials Interval</u></b>					
Formation ID:		931946792			
Layer:		2			
Color:		6			
General Color:		BROWN			
Material 1:		05			
Material 1 Desc:		CLAY			
Material 2:		17			
Material 2 Desc:		SHALE			
Material 3:					
Material 3 Desc:					
Formation Top Depth:		8.0			
Formation End Depth:		20.0			
Formation End Depth UOM:		ft			
<b><u>Method of Construction &amp; Well Use</u></b>					
Method Construction ID:		964601886			
Method Construction Code:		6			
Method Construction:		Boring			
Other Method Construction:					
<b><u>Pipe Information</u></b>					
Pipe ID:		10841821			
Casing No:		1			
Comment:					
Alt Name:					
<b><u>Construction Record - Casing</u></b>					
Casing ID:		930485176			
Layer:		1			
Material:		3			
Open Hole or Material:		CONCRETE			
Depth From:					
Depth To:		20.0			
Casing Diameter:		30.0			
Casing Diameter UOM:		inch			
Casing Depth UOM:		ft			
<b><u>Results of Well Yield Testing</u></b>					

Map Key	Number of Records	Direction/ Distance (m)	Elev/Diff (m)	Site	DB
<b>Pumping Test Method Desc:</b> <b>Pump Test ID:</b> 994601886 <b>Pump Set At:</b> <b>Static Level:</b> 13.0 <b>Final Level After Pumping:</b> <b>Recommended Pump Depth:</b> <b>Pumping Rate:</b> <b>Flowing Rate:</b> <b>Recommended Pump Rate:</b> 1.0 <b>Levels UOM:</b> ft <b>Rate UOM:</b> GPM <b>Water State After Test Code:</b> 1 <b>Water State After Test:</b> CLEAR <b>Pumping Test Method:</b> <b>Pumping Duration HR:</b> <b>Pumping Duration MIN:</b> <b>Flowing:</b> No					
<b><u>Water Details</u></b>					
<b>Water ID:</b> 933764190 <b>Layer:</b> 1 <b>Kind Code:</b> 1 <b>Kind:</b> FRESH <b>Water Found Depth:</b> 20.0 <b>Water Found Depth UOM:</b> ft					
<a href="#"><u>4</u></a>	1 of 1	SE/134.2	79.8 / -1.00	649 Liverpool Road.Pickering ON	PINC
<b>Incident Id:</b> 2777062 <b>Incident No:</b> 620416 <b>Incident Reported Dt:</b> <b>Type:</b> FS-Pipeline Incident <b>Status Code:</b> Pipeline Damage Reason Est <b>Tank Status:</b> RC Established <b>Task No:</b> 3399231 <b>Spills Action Centre:</b> <b>Fuel Type:</b> Natural Gas <b>Fuel Occurrence Tp:</b> Pipeline Strike <b>Date of Occurrence:</b> 7/5/2011 0:00 <b>Occurrence Start Dt:</b> 2011/07/06 <b>Depth:</b> <b>Customer Acct Name:</b> <b>Incident Address:</b> <b>Operation Type:</b> Construction Site (including excavation) <b>Pipeline Type:</b> Service / Riser Distribution Pipeline <b>Regulator Type:</b> Service Regulator (up to 60 psi intake) <b>Summary:</b> 649 Liverpool Road.Pickering - 1/2" Pipeline Hit <b>Reported By:</b> LaLande, Marcel - Enbridge <b>Affiliation:</b> Industry Stakeholder (Licensee/Registration/Certificate Holder, Facility Owner, etc.) <b>Occurrence Desc:</b> <b>Damage Reason:</b> Excavation practices not sufficient <b>Notes:</b> z					
<b>Pipe Material:</b> Plastic <b>Fuel Category:</b> Natural Gas <b>Health Impact:</b> No <b>Environment Impact:</b> No <b>Property Damage:</b> Yes <b>Service Interrupt:</b> Yes <b>Enforce Policy:</b> Yes <b>Public Relation:</b> No <b>Pipeline System:</b> <b>PSIG:</b> 60 <b>Attribute Category:</b> FS-Perform P-line Inc Invest <b>Regulator Location:</b> Outside <b>Method Details:</b> E-mail					
<a href="#"><u>5</u></a>	1 of 1	S/142.1	79.8 / -1.00	640 Liverpool Road, 1280, 1288, 1290, 1292, 1294 Wharf Street, 607 & 609 Annland Street Pickering ON L1W 1R2	EHS
<b>Order No:</b> 22071900397 <b>Status:</b> C <b>Nearest Intersection:</b> <b>Municipality:</b> Durham Region					

Map Key	Number of Records	Direction/ Distance (m)	Elev/Diff (m)	Site	DB
<b>Report Type:</b>	RSC Report (Urban)			<b>Client Prov/State:</b>	ON
<b>Report Date:</b>	26-JUL-22			<b>Search Radius (km):</b>	.3
<b>Date Received:</b>	19-JUL-22			<b>X:</b>	-79.08293257
<b>Previous Site Name:</b>				<b>Y:</b>	43.81616168
<b>Lot/Building Size:</b>					
<b>Additional Info Ordered:</b>	Fire Insur. Maps and/or Site Plans; City Directory				

<b>6</b>	1 of 1	<b>S/142.4</b>	<b>79.8 / -1.00</b>	<b>1280 WHARF STREET PICKERING ON</b>	<b>WWIS</b>
<b>Well ID:</b>	7265179			<b>Flowing (Y/N):</b>	
<b>Construction Date:</b>				<b>Flow Rate:</b>	
<b>Use 1st:</b>	Monitoring and Test Hole			<b>Data Entry Status:</b>	
<b>Use 2nd:</b>	0			<b>Data Src:</b>	
<b>Final Well Status:</b>	Monitoring and Test Hole			<b>Date Received:</b>	06/17/2016
<b>Water Type:</b>				<b>Selected Flag:</b>	TRUE
<b>Casing Material:</b>				<b>Abandonment Rec:</b>	
<b>Audit No:</b>	Z233278			<b>Contractor:</b>	7241
<b>Tag:</b>	A185134			<b>Form Version:</b>	7
<b>Constructn Method:</b>				<b>Owner:</b>	
<b>Elevation (m):</b>				<b>County:</b>	DURHAM
<b>Elevatn Reliabilty:</b>				<b>Lot:</b>	
<b>Depth to Bedrock:</b>				<b>Concession:</b>	
<b>Well Depth:</b>				<b>Concession Name:</b>	
<b>Overburden/Bedrock:</b>				<b>Easting NAD83:</b>	
<b>Pump Rate:</b>				<b>Northing NAD83:</b>	
<b>Static Water Level:</b>				<b>Zone:</b>	
<b>Clear/Cloudy:</b>				<b>UTM Reliability:</b>	
<b>Municipality:</b>	PICKERING TOWN				
<b>Site Info:</b>	WKQ-009013 A0-A02				

**PDF URL (Map):** [https://d2khazk8e83rdv.cloudfront.net/moe\\_mapping/downloads/2Water/Wells\\_pdfs/726\7265179.pdf](https://d2khazk8e83rdv.cloudfront.net/moe_mapping/downloads/2Water/Wells_pdfs/726\7265179.pdf)

#### Additional Detail(s) (Map)

**Well Completed Date:** 05/20/2016  
**Year Completed:** 2016  
**Depth (m):** 6.096  
**Latitude:** 43.8161525297978  
**Longitude:** -79.082786094264  
**X:** -79.08278594213552  
**Y:** 43.81615252680138  
**Path:** 726\7265179.pdf

#### Bore Hole Information

<b>Bore Hole ID:</b>	1006064678	<b>Elevation:</b>	
<b>DP2BR:</b>		<b>Elevrc:</b>	
<b>Spatial Status:</b>		<b>Zone:</b>	17
<b>Code OB:</b>		<b>East83:</b>	654186.00
<b>Code OB Desc:</b>		<b>North83:</b>	4853240.00
<b>Open Hole:</b>		<b>Org CS:</b>	UTM83
<b>Cluster Kind:</b>		<b>UTMRC:</b>	4
<b>Date Completed:</b>	05/20/2016	<b>UTMRC Desc:</b>	margin of error : 30 m - 100 m
<b>Remarks:</b>		<b>Location Method:</b>	wwr
<b>Location Method Desc:</b>	on Water Well Record		
<b>Elevrc Desc:</b>			
<b>Location Source Date:</b>			
<b>Improvement Location Source:</b>			
<b>Improvement Location Method:</b>			
<b>Source Revision Comment:</b>			
<b>Supplier Comment:</b>			



Map Key	Number of Records	Direction/ Distance (m)	Elev/Diff (m)	Site	DB
<b><u>Overburden and Bedrock</u></b>					
<b><u>Materials Interval</u></b>					
Formation ID:		1006121213			
Layer:		3			
Color:		2			
General Color:		GREY			
Material 1:		06			
Material 1 Desc:		SILT			
Material 2:		28			
Material 2 Desc:		SAND			
Material 3:		05			
Material 3 Desc:		CLAY			
Formation Top Depth:		12.0			
Formation End Depth:		20.0			
Formation End Depth UOM:		ft			
<b><u>Overburden and Bedrock</u></b>					
<b><u>Materials Interval</u></b>					
Formation ID:		1006121212			
Layer:		2			
Color:		6			
General Color:		BROWN			
Material 1:		06			
Material 1 Desc:		SILT			
Material 2:		28			
Material 2 Desc:		SAND			
Material 3:		05			
Material 3 Desc:		CLAY			
Formation Top Depth:		2.0			
Formation End Depth:		12.0			
Formation End Depth UOM:		ft			
<b><u>Overburden and Bedrock</u></b>					
<b><u>Materials Interval</u></b>					
Formation ID:		1006121211			
Layer:		1			
Color:		6			
General Color:		BROWN			
Material 1:		28			
Material 1 Desc:		SAND			
Material 2:		11			
Material 2 Desc:		GRAVEL			
Material 3:					
Material 3 Desc:					
Formation Top Depth:		0.0			
Formation End Depth:		2.0			
Formation End Depth UOM:		ft			
<b><u>Annular Space/Abandonment</u></b>					
<b><u>Sealing Record</u></b>					
Plug ID:		1006121228			
Layer:		2			
Plug From:		9.0			
Plug To:		0.0			
Plug Depth UOM:		ft			
<b><u>Annular Space/Abandonment</u></b>					

<b>Map Key</b>	<b>Number of Records</b>	<b>Direction/ Distance (m)</b>	<b>Elev/Diff (m)</b>	<b>Site</b>	<b>DB</b>
<b><u>Sealing Record</u></b>					
<b>Plug ID:</b>		1006121229			
<b>Layer:</b>		3			
<b>Plug From:</b>					
<b>Plug To:</b>					
<b>Plug Depth UOM:</b>		ft			
<b><u>Annular Space/Abandonment Sealing Record</u></b>					
<b>Plug ID:</b>		1006121227			
<b>Layer:</b>		1			
<b>Plug From:</b>		20.0			
<b>Plug To:</b>		9.0			
<b>Plug Depth UOM:</b>		ft			
<b><u>Method of Construction &amp; Well Use</u></b>					
<b>Method Construction ID:</b>		1006121223			
<b>Method Construction Code:</b>		D			
<b>Method Construction:</b>		Direct Push			
<b>Other Method Construction:</b>					
<b><u>Pipe Information</u></b>					
<b>Pipe ID:</b>		1006121209			
<b>Casing No:</b>		0			
<b>Comment:</b>					
<b>Alt Name:</b>					
<b><u>Construction Record - Casing</u></b>					
<b>Casing ID:</b>		1006121219			
<b>Layer:</b>		1			
<b>Material:</b>		5			
<b>Open Hole or Material:</b>		PLASTIC			
<b>Depth From:</b>		0.0			
<b>Depth To:</b>		10.0			
<b>Casing Diameter:</b>		2.0			
<b>Casing Diameter UOM:</b>		inch			
<b>Casing Depth UOM:</b>		ft			
<b><u>Construction Record - Screen</u></b>					
<b>Screen ID:</b>		1006121220			
<b>Layer:</b>		1			
<b>Slot:</b>		.10			
<b>Screen Top Depth:</b>		10.0			
<b>Screen End Depth:</b>		20.0			
<b>Screen Material:</b>		5			
<b>Screen Depth UOM:</b>		ft			
<b>Screen Diameter UOM:</b>		inch			
<b>Screen Diameter:</b>		2.25			
<b><u>Water Details</u></b>					
<b>Water ID:</b>		1006121218			
<b>Layer:</b>					
<b>Kind Code:</b>					

Map Key	Number of Records	Direction/ Distance (m)	Elev/Diff (m)	Site	DB
<b>Kind:</b> <b>Water Found Depth:</b> <b>Water Found Depth UOM:</b> ft					
<b>Hole Diameter</b>					
<b>Hole ID:</b> 1006121215 <b>Diameter:</b> 6.0 <b>Depth From:</b> 0.0 <b>Depth To:</b> 20.0 <b>Hole Depth UOM:</b> ft <b>Hole Diameter UOM:</b> inch					
<u>7</u>	1 of 1	S/143.0	79.8 / -1.00	1280 Wharf St Pickering ON L1W1A3	EHS
<b>Order No:</b> 20160114057 <b>Status:</b> C <b>Report Type:</b> Standard Report <b>Report Date:</b> 19-JAN-16 <b>Date Received:</b> 14-JAN-16 <b>Previous Site Name:</b> <b>Lot/Building Size:</b> <b>Additional Info Ordered:</b>					
<b>Nearest Intersection:</b> <b>Municipality:</b> <b>Client Prov/State:</b> ON <b>Search Radius (km):</b> .25 <b>X:</b> -79.08294 <b>Y:</b> 43.816154					
<u>8</u>	1 of 1	N/148.7	80.8 / -0.08	ALLAN CAMERON 715 LIVERPOOL ROAD ON Pickering ON	RSC
<b>RSC No:</b> 225978 <b>RA No:</b> <b>Status:</b> FILED <b>Filing Date:</b> <b>Date Ack:</b> <b>Date Returned:</b> <b>Approval Date:</b> August 29, 2019 <b>Cert Date:</b> <b>Cert Prop Use No:</b> <b>Curr Property Use:</b> <b>Intended Prop Use:</b> <b>Restoration Type:</b> <b>Soil Type:</b> <b>Criteria:</b> <b>Stratified (Y/N):</b> <b>Audit (Y/N):</b> <b>Entire Leg Prop. (Y/N):</b> <b>CPU Issu Sect 1686:</b> <b>Business Name:</b> ALLAN CAMERON <b>Address:</b> 715 LIVERPOOL ROAD ON <b>Legal Desc:</b> <b>Site Pin:</b> 26325-0120 (LT) <b>Asmt Roll No:</b> <b>Project Type:</b> POST2011 <b>Approval Type:</b> RSC based on Phase One ESA <b>Applicable Standards:</b> <b>PDF Link:</b> https://www.accessenvironment.ene.gov.on.ca/AEWeb/ae/ViewDocument.action?documentRefID=225978					
<b>X:</b> -79.08262857084452 <b>Y:</b> 43.81874291737169 <b>Latitude:</b> 43.81874292 <b>Longitude:</b> -79.08262857 <b>UTM Coordinates:</b> <b>Latitude Longitude:</b> <b>Accuracy Estimate:</b> <b>Measurement Method:</b> <b>Mailing Address:</b> <b>Telephone:</b> <b>Fax:</b> <b>Email:</b> <b>Postal Code:</b> L1W 1R8 <b>Ministry District:</b> <b>MOE District:</b> York-Durham <b>SWP Area Name:</b> Toronto <b>Qual Person Name:</b> EDWARD WONG <b>Consultant:</b>					
<u>9</u>	1 of 1	S/149.0	79.8 / -1.00	1280 WHARF STREET PICKERING ON	WWIS
<b>Well ID:</b> 7265178 <b>Flowing (Y/N):</b>					

Map Key	Number of Records	Direction/ Distance (m)	Elev/Diff (m)	Site	DB
<b>Construction Date:</b>				<b>Flow Rate:</b>	
<b>Use 1st:</b>	Monitoring and Test Hole			<b>Data Entry Status:</b>	
<b>Use 2nd:</b>	0			<b>Data Src:</b>	
<b>Final Well Status:</b>	Monitoring and Test Hole			<b>Date Received:</b>	06/17/2016
<b>Water Type:</b>				<b>Selected Flag:</b>	TRUE
<b>Casing Material:</b>				<b>Abandonment Rec:</b>	
<b>Audit No:</b>	Z233277			<b>Contractor:</b>	7241
<b>Tag:</b>	A184874			<b>Form Version:</b>	7
<b>Constructn Method:</b>				<b>Owner:</b>	
<b>Elevation (m):</b>				<b>County:</b>	DURHAM
<b>Elevatn Reliabilty:</b>				<b>Lot:</b>	
<b>Depth to Bedrock:</b>				<b>Concession:</b>	
<b>Well Depth:</b>				<b>Concession Name:</b>	
<b>Overburden/Bedrock:</b>				<b>Easting NAD83:</b>	
<b>Pump Rate:</b>				<b>Northing NAD83:</b>	
<b>Static Water Level:</b>				<b>Zone:</b>	
<b>Clear/Cloudy:</b>				<b>UTM Reliability:</b>	
<b>Municipality:</b>	PICKERING TOWN				
<b>Site Info:</b>	WKQ-009013 A0-A02				
<b>PDF URL (Map):</b>		https://d2khazk8e83rdv.cloudfront.net/moe_mapping/downloads/2Water/Wells_pdfs/726\7265178.pdf			
<b><u>Additional Detail(s) (Map)</u></b>					
<b>Well Completed Date:</b>	05/20/2016				
<b>Year Completed:</b>	2016				
<b>Depth (m):</b>	6.096				
<b>Latitude:</b>	43.8160956174193				
<b>Longitude:</b>	-79.0826138368544				
<b>X:</b>	-79.08261368574836				
<b>Y:</b>	43.81609561414849				
<b>Path:</b>	726\7265178.pdf				
<b><u>Bore Hole Information</u></b>					
<b>Bore Hole ID:</b>	1006064675			<b>Elevation:</b>	
<b>DP2BR:</b>				<b>Elevrc:</b>	
<b>Spatial Status:</b>				<b>Zone:</b>	17
<b>Code OB:</b>				<b>East83:</b>	654200.00
<b>Code OB Desc:</b>				<b>North83:</b>	4853234.00
<b>Open Hole:</b>				<b>Org CS:</b>	UTM83
<b>Cluster Kind:</b>				<b>UTMRC:</b>	4
<b>Date Completed:</b>	05/20/2016			<b>UTMRC Desc:</b>	margin of error : 30 m - 100 m
<b>Remarks:</b>				<b>Location Method:</b>	wwr
<b>Location Method Desc:</b>	on Water Well Record				
<b>Elevrc Desc:</b>					
<b>Location Source Date:</b>					
<b>Improvement Location Source:</b>					
<b>Improvement Location Method:</b>					
<b>Source Revision Comment:</b>					
<b>Supplier Comment:</b>					
<b><u>Overburden and Bedrock</u></b>					
<b><u>Materials Interval</u></b>					
<b>Formation ID:</b>	1006121150				
<b>Layer:</b>	1				
<b>Color:</b>	6				
<b>General Color:</b>	BROWN				
<b>Material 1:</b>	28				
<b>Material 1 Desc:</b>	SAND				
<b>Material 2:</b>	11				
<b>Material 2 Desc:</b>	GRAVEL				



Map Key	Number of Records	Direction/ Distance (m)	Elev/Diff (m)	Site	DB
<b>Material 3:</b>					
<b>Material 3 Desc:</b>					
<b>Formation Top Depth:</b>		0.0			
<b>Formation End Depth:</b>		2.0			
<b>Formation End Depth UOM:</b>		ft			
<b><u>Overburden and Bedrock</u></b>					
<b><u>Materials Interval</u></b>					
<b>Formation ID:</b>		1006121152			
<b>Layer:</b>		3			
<b>Color:</b>		2			
<b>General Color:</b>		GREY			
<b>Material 1:</b>		06			
<b>Material 1 Desc:</b>		SILT			
<b>Material 2:</b>		28			
<b>Material 2 Desc:</b>		SAND			
<b>Material 3:</b>		34			
<b>Material 3 Desc:</b>		TILL			
<b>Formation Top Depth:</b>		11.0			
<b>Formation End Depth:</b>		20.0			
<b>Formation End Depth UOM:</b>		ft			
<b><u>Overburden and Bedrock</u></b>					
<b><u>Materials Interval</u></b>					
<b>Formation ID:</b>		1006121151			
<b>Layer:</b>		2			
<b>Color:</b>		6			
<b>General Color:</b>		BROWN			
<b>Material 1:</b>		05			
<b>Material 1 Desc:</b>		CLAY			
<b>Material 2:</b>		06			
<b>Material 2 Desc:</b>		SILT			
<b>Material 3:</b>		34			
<b>Material 3 Desc:</b>		TILL			
<b>Formation Top Depth:</b>		2.0			
<b>Formation End Depth:</b>		11.0			
<b>Formation End Depth UOM:</b>		ft			
<b><u>Annular Space/Abandonment</u></b>					
<b><u>Sealing Record</u></b>					
<b>Plug ID:</b>		1006121162			
<b>Layer:</b>		3			
<b>Plug From:</b>					
<b>Plug To:</b>					
<b>Plug Depth UOM:</b>		ft			
<b><u>Annular Space/Abandonment</u></b>					
<b><u>Sealing Record</u></b>					
<b>Plug ID:</b>		1006121161			
<b>Layer:</b>		2			
<b>Plug From:</b>		9.0			
<b>Plug To:</b>		0.0			
<b>Plug Depth UOM:</b>		ft			
<b><u>Annular Space/Abandonment</u></b>					
<b><u>Sealing Record</u></b>					
<b>Plug ID:</b>		1006121160			

Map Key	Number of Records	Direction/ Distance (m)	Elev/Diff (m)	Site	DB
Layer:		1			
Plug From:		20.0			
Plug To:		9.0			
Plug Depth UOM:		ft			
<b><u>Method of Construction &amp; Well Use</u></b>					
Method Construction ID:		1006121159			
Method Construction Code:		D			
Method Construction:		Direct Push			
Other Method Construction:					
<b><u>Pipe Information</u></b>					
Pipe ID:		1006121149			
Casing No:		0			
Comment:					
Alt Name:					
<b><u>Construction Record - Casing</u></b>					
Casing ID:		1006121155			
Layer:		1			
Material:		5			
Open Hole or Material:		PLASTIC			
Depth From:		0.0			
Depth To:		10.0			
Casing Diameter:		2.0			
Casing Diameter UOM:		inch			
Casing Depth UOM:		ft			
<b><u>Construction Record - Screen</u></b>					
Screen ID:		1006121156			
Layer:		1			
Slot:		.10			
Screen Top Depth:		10.0			
Screen End Depth:		20.0			
Screen Material:		5			
Screen Depth UOM:		ft			
Screen Diameter UOM:		inch			
Screen Diameter:		2.25			
<b><u>Water Details</u></b>					
Water ID:		1006121154			
Layer:					
Kind Code:					
Kind:					
Water Found Depth:					
Water Found Depth UOM:		ft			
<b><u>Hole Diameter</u></b>					
Hole ID:		1006121153			
Diameter:		6.0			
Depth From:		0.0			
Depth To:		20.0			
Hole Depth UOM:		ft			
Hole Diameter UOM:		inch			

Map Key	Number of Records	Direction/ Distance (m)	Elev/Diff (m)	Site	DB
<a href="#">10</a>	1 of 1	S/151.2	79.8 / -1.00	1280 WHARF STREET PICKERING ON	WWIS
<div><div><div><div><div>Well ID:</div><div>7265177</div></div><div><div>Construction Date:</div><div></div></div><div><div>Use 1st:</div><div>Monitoring and Test Hole</div></div><div><div>Use 2nd:</div><div>0</div></div><div><div>Final Well Status:</div><div>Monitoring and Test Hole</div></div><div><div>Water Type:</div><div></div></div><div><div>Casing Material:</div><div></div></div><div><div>Audit No:</div><div>Z233279</div></div><div><div>Tag:</div><div>A184909</div></div><div><div>Constructn Method:</div><div></div></div><div><div>Elevation (m):</div><div></div></div><div><div>Elevatn Reliabilty:</div><div></div></div><div><div>Depth to Bedrock:</div><div></div></div><div><div>Well Depth:</div><div></div></div><div><div>Overburden/Bedrock:</div><div></div></div><div><div>Pump Rate:</div><div></div></div><div><div>Static Water Level:</div><div></div></div><div><div>Clear/Cloudy:</div><div></div></div><div><div>Municipality:</div><div>PICKERING TOWN</div></div><div><div>Site Info:</div><div>WKQ-0090013 A0-A02</div></div></div><div><div><div>Flowing (Y/N):</div><div></div></div><div><div>Flow Rate:</div><div></div></div><div><div>Data Entry Status:</div><div></div></div><div><div>Data Src:</div><div></div></div><div><div>Date Received:</div><div>06/17/2016</div></div><div><div>Selected Flag:</div><div>TRUE</div></div><div><div>Abandonment Rec:</div><div></div></div><div><div>Contractor:</div><div>7241</div></div><div><div>Form Version:</div><div>7</div></div><div><div>Owner:</div><div></div></div><div><div>County:</div><div>DURHAM</div></div><div><div>Lot:</div><div></div></div><div><div>Concession:</div><div></div></div><div><div>Concession Name:</div><div></div></div><div><div>Easting NAD83:</div><div></div></div><div><div>Northing NAD83:</div><div></div></div><div><div>Zone:</div><div></div></div><div><div>UTM Reliability:</div><div></div></div></div></div></div> <div>PDF URL (Map):https://d2khazk8e83rdv.cloudfront.net/moe_mapping/downloads/2Water/Wells_pdfs/726\7265177.pdf</div>					
<u>Additional Detail(s) (Map)</u>					
<div><div><div><div><div>Well Completed Date:</div><div>05/20/2016</div></div><div><div>Year Completed:</div><div>2016</div></div><div><div>Depth (m):</div><div>6.096</div></div><div><div>Latitude:</div><div>43.8160772027727</div></div><div><div>Longitude:</div><div>-79.082589557877</div></div><div><div>X:</div><div>-79.08258940609225</div></div><div><div>Y:</div><div>43.816077200267976</div></div><div><div>Path:</div><div>726\7265177.pdf</div></div></div></div></div>					
<u>Bore Hole Information</u>					
<div><div><div><div><div>Bore Hole ID:</div><div>1006064672</div></div><div><div>DP2BR:</div><div></div></div><div><div>Spatial Status:</div><div></div></div><div><div>Code OB:</div><div></div></div><div><div>Code OB Desc:</div><div></div></div><div><div>Open Hole:</div><div></div></div><div><div>Cluster Kind:</div><div></div></div><div><div>Date Completed:</div><div>05/20/2016</div></div><div><div>Remarks:</div><div></div></div><div><div>Location Method Desc:</div><div>on Water Well Record</div></div><div><div>Elevrc Desc:</div><div></div></div><div><div>Location Source Date:</div><div></div></div><div><div>Improvement Location Source:</div><div></div></div><div><div>Improvement Location Method:</div><div></div></div><div><div>Source Revision Comment:</div><div></div></div><div><div>Supplier Comment:</div><div></div></div></div><div><div><div>Elevation:</div><div></div></div><div><div>Elevrc:</div><div></div></div><div><div>Zone:</div><div>17</div></div><div><div>East83:</div><div>654202.00</div></div><div><div>North83:</div><div>4853232.00</div></div><div><div>Org CS:</div><div>UTM83</div></div><div><div>UTMRC:</div><div>4</div></div><div><div>UTMRC Desc:</div><div>margin of error : 30 m - 100 m</div></div><div><div>Location Method:</div><div>wwr</div></div></div></div></div>					
<u>Overburden and Bedrock</u>					
<u>Materials Interval</u>					
<div><div><div><div><div>Formation ID:</div><div>1006121119</div></div><div><div>Layer:</div><div>1</div></div></div></div></div>					

<b>Map Key</b>	<b>Number of Records</b>	<b>Direction/ Distance (m)</b>	<b>Elev/Diff (m)</b>	<b>Site</b>	<b>DB</b>
<b>Color:</b>		6			
<b>General Color:</b>		BROWN			
<b>Material 1:</b>		28			
<b>Material 1 Desc:</b>		SAND			
<b>Material 2:</b>		11			
<b>Material 2 Desc:</b>		GRAVEL			
<b>Material 3:</b>					
<b>Material 3 Desc:</b>					
<b>Formation Top Depth:</b>		0.0			
<b>Formation End Depth:</b>		2.0			
<b>Formation End Depth UOM:</b>		ft			
<b><u>Overburden and Bedrock Materials Interval</u></b>					
<b>Formation ID:</b>		1006121121			
<b>Layer:</b>		3			
<b>Color:</b>		2			
<b>General Color:</b>		GREY			
<b>Material 1:</b>		06			
<b>Material 1 Desc:</b>		SILT			
<b>Material 2:</b>		28			
<b>Material 2 Desc:</b>		SAND			
<b>Material 3:</b>		34			
<b>Material 3 Desc:</b>		TILL			
<b>Formation Top Depth:</b>		11.0			
<b>Formation End Depth:</b>		20.0			
<b>Formation End Depth UOM:</b>		ft			
<b><u>Overburden and Bedrock Materials Interval</u></b>					
<b>Formation ID:</b>		1006121120			
<b>Layer:</b>		2			
<b>Color:</b>		6			
<b>General Color:</b>		BROWN			
<b>Material 1:</b>		05			
<b>Material 1 Desc:</b>		CLAY			
<b>Material 2:</b>		06			
<b>Material 2 Desc:</b>		SILT			
<b>Material 3:</b>		34			
<b>Material 3 Desc:</b>		TILL			
<b>Formation Top Depth:</b>		2.0			
<b>Formation End Depth:</b>		11.0			
<b>Formation End Depth UOM:</b>		ft			
<b><u>Annular Space/Abandonment Sealing Record</u></b>					
<b>Plug ID:</b>		1006121130			
<b>Layer:</b>		2			
<b>Plug From:</b>		9.0			
<b>Plug To:</b>		0.0			
<b>Plug Depth UOM:</b>		ft			
<b><u>Annular Space/Abandonment Sealing Record</u></b>					
<b>Plug ID:</b>		1006121131			
<b>Layer:</b>		3			
<b>Plug From:</b>					
<b>Plug To:</b>					



<b>Map Key</b>	<b>Number of Records</b>	<b>Direction/ Distance (m)</b>	<b>Elev/Diff (m)</b>	<b>Site</b>	<b>DB</b>
<b>Plug Depth UOM:</b>		ft			
<b><u>Annular Space/Abandonment Sealing Record</u></b>					
<b>Plug ID:</b>		1006121129			
<b>Layer:</b>		1			
<b>Plug From:</b>		20.0			
<b>Plug To:</b>		9.0			
<b>Plug Depth UOM:</b>		ft			
<b><u>Method of Construction &amp; Well Use</u></b>					
<b>Method Construction ID:</b>		1006121128			
<b>Method Construction Code:</b>		D			
<b>Method Construction:</b>		Direct Push			
<b>Other Method Construction:</b>					
<b><u>Pipe Information</u></b>					
<b>Pipe ID:</b>		1006121118			
<b>Casing No:</b>		0			
<b>Comment:</b>					
<b>Alt Name:</b>					
<b><u>Construction Record - Casing</u></b>					
<b>Casing ID:</b>		1006121124			
<b>Layer:</b>		1			
<b>Material:</b>		5			
<b>Open Hole or Material:</b>		PLASTIC			
<b>Depth From:</b>		0.0			
<b>Depth To:</b>		10.0			
<b>Casing Diameter:</b>		2.0			
<b>Casing Diameter UOM:</b>		inch			
<b>Casing Depth UOM:</b>		ft			
<b><u>Construction Record - Screen</u></b>					
<b>Screen ID:</b>		1006121125			
<b>Layer:</b>		1			
<b>Slot:</b>		.10			
<b>Screen Top Depth:</b>		10.0			
<b>Screen End Depth:</b>		20.0			
<b>Screen Material:</b>		5			
<b>Screen Depth UOM:</b>		ft			
<b>Screen Diameter UOM:</b>		inch			
<b>Screen Diameter:</b>		2.25			
<b><u>Water Details</u></b>					
<b>Water ID:</b>		1006121123			
<b>Layer:</b>					
<b>Kind Code:</b>					
<b>Kind:</b>					
<b>Water Found Depth:</b>					
<b>Water Found Depth UOM:</b>		ft			
<b><u>Hole Diameter</u></b>					

Map Key	Number of Records	Direction/ Distance (m)	Elev/Diff (m)	Site	DB
<b>Hole ID:</b> 1006121122 <b>Diameter:</b> 6.0 <b>Depth From:</b> 0.0 <b>Depth To:</b> 20.0 <b>Hole Depth UOM:</b> ft <b>Hole Diameter UOM:</b> inch					
<a href="#">11</a>	1 of 1	ENE/152.7	79.8 / -1.00	ENBRIDGE GAS INC 1311 COMMERCE ST,,PICKERING,ON,L1W 1E1, CA ON	PINC
<b>Incident Id:</b> <b>Incident No:</b> 2956578 <b>Incident Reported Dt:</b> 11/6/2020 <b>Type:</b> FS-Pipeline Incident <b>Status Code:</b> <b>Tank Status:</b> Pipeline Damage Reason Est <b>Task No:</b> <b>Spills Action Centre:</b> <b>Fuel Type:</b> <b>Fuel Occurrence Tp:</b> <b>Date of Occurrence:</b> <b>Occurrence Start Dt:</b> <b>Depth:</b> <b>Customer Acct Name:</b> ENBRIDGE GAS INC <b>Incident Address:</b> 1311 COMMERCE ST,,PICKERING,ON,L1W 1E1,CA <b>Operation Type:</b> <b>Pipeline Type:</b> <b>Regulator Type:</b> <b>Summary:</b> <b>Reported By:</b> <b>Affiliation:</b> <b>Occurrence Desc:</b> <b>Damage Reason:</b> <b>Notes:</b>					
<b>Pipe Material:</b> <b>Fuel Category:</b> <b>Health Impact:</b> <b>Environment Impact:</b> <b>Property Damage:</b> <b>Service Interrupt:</b> <b>Enforce Policy:</b> <b>Public Relation:</b> <b>Pipeline System:</b> <b>PSIG:</b> <b>Attribute Category:</b> <b>Regulator Location:</b> <b>Method Details:</b>					
<a href="#">12</a>	1 of 4	WSW/158.7	78.8 / -2.08	DXPERT 663 FRONT RD,,PICKERING,ON,L1W 1N9,CA ON	PINC
<b>Incident Id:</b> <b>Incident No:</b> 1962160 <b>Incident Reported Dt:</b> 10/20/2016 <b>Type:</b> FS-Pipeline Incident <b>Status Code:</b> <b>Tank Status:</b> Pipeline Damage Reason Est <b>Task No:</b> <b>Spills Action Centre:</b> <b>Fuel Type:</b> <b>Fuel Occurrence Tp:</b> <b>Date of Occurrence:</b> <b>Occurrence Start Dt:</b> <b>Depth:</b> <b>Customer Acct Name:</b> DXPERT <b>Incident Address:</b> 663 FRONT RD,,PICKERING,ON,L1W 1N9,CA <b>Operation Type:</b> <b>Pipeline Type:</b> <b>Regulator Type:</b> <b>Summary:</b> <b>Reported By:</b> <b>Affiliation:</b>					
<b>Pipe Material:</b> <b>Fuel Category:</b> <b>Health Impact:</b> <b>Environment Impact:</b> <b>Property Damage:</b> <b>Service Interrupt:</b> <b>Enforce Policy:</b> <b>Public Relation:</b> <b>Pipeline System:</b> <b>PSIG:</b> <b>Attribute Category:</b> <b>Regulator Location:</b> <b>Method Details:</b>					

Map Key	Number of Records	Direction/ Distance (m)	Elev/Diff (m)	Site	DB
<b>Occurrence Desc:</b> <b>Damage Reason:</b> <b>Notes:</b>					
<a href="#">12</a>	2 of 4	WSW/158.7	78.8 / -2.08	Enbridge Gas Distribution Inc. 663 Front Road Pickering ON	SPL
<b>Ref No:</b> 4570-AEVLVGW <b>Year:</b> <b>Incident Dt:</b> 10/19/2016 <b>Dt MOE Arvl on Scn:</b> <b>MOE Reported Dt:</b> 10/19/2016 <b>Dt Document Closed:</b> <b>Site No:</b> NA <b>MOE Response:</b> <b>Site County/District:</b> <b>Site Geo Ref Meth:</b> <b>Site District Office:</b> <b>Nearest Watercourse:</b> <b>Site Name:</b> Private Residence<UNOFFICIAL> <b>Site Address:</b> 663 Front Road <b>Site Region:</b> <b>Site Municipality:</b> Pickering <b>Site Lot:</b> <b>Site Conc:</b> <b>Site Geo Ref Accu:</b> <b>Site Map Datum:</b> <b>Northing:</b> <b>Easting:</b> <b>Entity Operating Name:</b> <b>Client Name:</b> Enbridge Gas Distribution Inc. <b>Client Type:</b> <b>Source Type:</b> <b>Incident Cause:</b> <b>Incident Preceding Spill:</b> Leak/Break <b>Incident Reason:</b> Operator/Human Error <b>Incident Summary:</b> TSSA- 1/2" Plastic Line Strike, Made Safe, Pickering <b>Environment Impact:</b> <b>Health Env Consequence:</b> <b>Nature of Impact:</b> <b>Contaminant Qty:</b> 0 other - see incident description <b>Contaminant Qty 1:</b> 0 <b>Contaminant Unit:</b> other - see incident description <b>Contaminant Code:</b> 35 <b>Contaminant Name:</b> NATURAL GAS (METHANE) <b>Contaminant Limit 1:</b> <b>Contam Limit Freq 1:</b> <b>Contaminant UN No 1:</b> <b>Receiving Medium:</b> Air <b>Activity Preceding Spill:</b> <b>Property 2nd Watershed:</b> <b>Property Tertiary Watershed:</b> <b>Sector Type:</b> Miscellaneous Industrial <b>SAC Action Class:</b> TSSA - Fuel Safety Branch - Hydrocarbon Fuel Release/Spill <b>Call Report Locatn Geodata:</b> <b>Time Reported:</b> <b>System Facility Address:</b>					
<a href="#">12</a>	3 of 4	WSW/158.7	78.8 / -2.08	Enbridge Gas Distribution Inc. 663 Front Road Pickering ON	SPL

Map Key	Number of Records	Direction/ Distance (m)	Elev/Diff (m)	Site	DB
<div> <div> <b>Ref No:</b> 8720-AFHRR8  <b>Year:</b>  <b>Incident Dt:</b> 2016/11/08  <b>Dt MOE Arvl on Scn:</b>  <b>MOE Reported Dt:</b> 2016/11/08  <b>Dt Document Closed:</b> 2016/12/17  <b>Site No:</b> NA  <b>MOE Response:</b> No  <b>Site County/District:</b>  <b>Site Geo Ref Meth:</b>  <b>Site District Office:</b>  <b>Nearest Watercourse:</b>  <b>Site Name:</b> Residence&lt;UNOFFICIAL&gt;  <b>Site Address:</b> 663 Front Road  <b>Site Region:</b>  <b>Site Municipality:</b> Pickering  <b>Site Lot:</b>  <b>Site Conc:</b>  <b>Site Geo Ref Accu:</b>  <b>Site Map Datum:</b>  <b>Northings:</b>  <b>Easting:</b>  <b>Entity Operating Name:</b>  <b>Client Name:</b> Enbridge Gas Distribution Inc.  <b>Client Type:</b>  <b>Source Type:</b>  <b>Incident Cause:</b>  <b>Incident Preceding Spill:</b> Leak/Break  <b>Incident Reason:</b> Operator/Human Error  <b>Incident Summary:</b> TSSA: 1/2" plastic service line damage, made safe  <b>Environment Impact:</b>  <b>Health Env Consequence:</b>  <b>Nature of Impact:</b>  <b>Contaminant Qty:</b> 0 other - see incident description  <b>Contaminant Qty 1:</b> 0  <b>Contaminant Unit:</b> other - see incident description  <b>Contaminant Code:</b> 35  <b>Contaminant Name:</b> NATURAL GAS (METHANE)  <b>Contaminant Limit 1:</b>  <b>Contam Limit Freq 1:</b>  <b>Contaminant UN No 1:</b>  <b>Receiving Medium:</b> Air  <b>Activity Preceding Spill:</b>  <b>Property 2nd Watershed:</b>  <b>Property Tertiary Watershed:</b>  <b>Sector Type:</b> Miscellaneous Industrial  <b>SAC Action Class:</b> TSSA - Fuel Safety Branch - Hydrocarbon Fuel Release/Spill  <b>Call Report Locatn Geodata:</b>  <b>Time Reported:</b>  <b>System Facility Address:</b> </div> <div> <b>Municipality No:</b>  <b>Nature of Damage:</b>  <b>Discharger Report:</b>  <b>Material Group:</b>  <b>Impact to Health:</b>  <b>Agency Involved:</b> </div> </div>					
<a href="#">12</a>	4 of 4	WSW/158.7	78.8 / -2.08	PIPELINE HIT - 1/2" 663 FRONT RD,,PICKERING,ON,L1W 1N9,CA ON	PINC
<div> <div> <b>Incident Id:</b>  <b>Incident No:</b> 1973180  <b>Incident Reported Dt:</b> 11/9/2016  <b>Type:</b> FS-Pipeline Incident  <b>Status Code:</b>  <b>Tank Status:</b> Pipeline Damage Reason Est  <b>Task No:</b>  <b>Spills Action Centre:</b> </div> <div> <b>Pipe Material:</b>  <b>Fuel Category:</b>  <b>Health Impact:</b>  <b>Environment Impact:</b>  <b>Property Damage:</b>  <b>Service Interrupt:</b>  <b>Enforce Policy:</b>  <b>Public Relation:</b> </div> </div>					



Map Key	Number of Records	Direction/ Distance (m)	Elev/Diff (m)	Site	DB																																										
<div><div><div><div>Fuel Type:</div><div>Fuel Occurrence Tp:</div><div>Date of Occurrence:</div><div>Occurrence Start Dt:</div><div>Depth:</div><div>Customer Acct Name:</div><div>Incident Address:</div><div>Operation Type:</div><div>Pipeline Type:</div><div>Regulator Type:</div><div>Summary:</div><div>Reported By:</div><div>Affiliation:</div><div>Occurrence Desc:</div><div>Damage Reason:</div><div>Notes:</div></div><div><div>Pipeline System:</div><div>PSIG:</div><div>Attribute Category:</div><div>Regulator Location:</div><div>Method Details:</div></div></div></div> <tr><td><a href="#">13</a></td><td>1 of 21</td><td>SSE/159.9</td><td>79.8 / -1.00</td><td>KEITH AVIS HAULAGE LTD 640 LIVERPOOL RD S PICKERING ON L1W 1R2</td><td>PRT</td></tr> <tr><td colspan="6"><div><div><div>Location ID:</div><div>Type:</div><div>Expiry Date:</div><div>Capacity (L):</div><div>Licence #:</div></div><div><div>11774</div><div>private</div><div></div><div>13638.00</div><div>0001001095</div></div></div></td></tr> <tr><td><a href="#">13</a></td><td>2 of 21</td><td>SSE/159.9</td><td>79.8 / -1.00</td><td>KEITH AVIS HAULAGE LTD. 640 LIVERPOOL ROAD SOUTH C/O 595 ANNLAND STREET PICKERING ON L1W 1A6</td><td>GEN</td></tr> <tr><td colspan="6"><div><div><div>Generator Info</div><div><div><div>Generator No:</div><div>Approval Years:</div><div>Status:</div><div>PO Box No:</div><div>Country:</div><div>Co Admin:</div><div>Phone No Admin:</div><div>SIC Description:</div></div><div><div>ON1098900</div><div>88,89,90</div><div></div><div></div><div></div><div></div><div></div><div>*** NOT DEFINED ***</div></div></div><div><div><div>Choice of Contact:</div><div>Contaminated Fac:</div><div>MHSW Facility:</div><div>SIC Code:</div></div><div><div></div><div></div><div></div><div>0000</div></div></div></div></div><tr><td colspan="6"><div><div><div>Waste Detail(s)</div><div><div><div>Waste Class:</div><div>Waste Class Name:</div></div><div><div>252</div><div>WASTE OILS &amp; LUBRICANTS</div></div></div></div></div></td></tr><tr><td><a href="#">13</a></td><td>3 of 21</td><td>SSE/159.9</td><td>79.8 / -1.00</td><td>KEITH AVIS HAULAGE LTD. 640 LIVERPOOL ROAD SOUTH PICKERING ON L1W 1R2</td><td>GEN</td></tr><tr><td colspan="6"><div><div><div>Generator Info</div><div><div><div>Generator No:</div><div>Approval Years:</div><div>Status:</div></div><div><div>ON1098900</div><div>92,93,97,98</div><div></div></div></div><div><div><div>Choice of Contact:</div><div>Contaminated Fac:</div><div>MHSW Facility:</div></div><div><div></div><div></div><div></div></div></div></div></div></td></tr></td></tr>						<a href="#">13</a>	1 of 21	SSE/159.9	79.8 / -1.00	KEITH AVIS HAULAGE LTD 640 LIVERPOOL RD S PICKERING ON L1W 1R2	PRT	<div><div><div>Location ID:</div><div>Type:</div><div>Expiry Date:</div><div>Capacity (L):</div><div>Licence #:</div></div><div><div>11774</div><div>private</div><div></div><div>13638.00</div><div>0001001095</div></div></div>						<a href="#">13</a>	2 of 21	SSE/159.9	79.8 / -1.00	KEITH AVIS HAULAGE LTD. 640 LIVERPOOL ROAD SOUTH C/O 595 ANNLAND STREET PICKERING ON L1W 1A6	GEN	<div><div><div>Generator Info</div><div><div><div>Generator No:</div><div>Approval Years:</div><div>Status:</div><div>PO Box No:</div><div>Country:</div><div>Co Admin:</div><div>Phone No Admin:</div><div>SIC Description:</div></div><div><div>ON1098900</div><div>88,89,90</div><div></div><div></div><div></div><div></div><div></div><div>*** NOT DEFINED ***</div></div></div><div><div><div>Choice of Contact:</div><div>Contaminated Fac:</div><div>MHSW Facility:</div><div>SIC Code:</div></div><div><div></div><div></div><div></div><div>0000</div></div></div></div></div> <tr><td colspan="6"><div><div><div>Waste Detail(s)</div><div><div><div>Waste Class:</div><div>Waste Class Name:</div></div><div><div>252</div><div>WASTE OILS &amp; LUBRICANTS</div></div></div></div></div></td></tr> <tr><td><a href="#">13</a></td><td>3 of 21</td><td>SSE/159.9</td><td>79.8 / -1.00</td><td>KEITH AVIS HAULAGE LTD. 640 LIVERPOOL ROAD SOUTH PICKERING ON L1W 1R2</td><td>GEN</td></tr> <tr><td colspan="6"><div><div><div>Generator Info</div><div><div><div>Generator No:</div><div>Approval Years:</div><div>Status:</div></div><div><div>ON1098900</div><div>92,93,97,98</div><div></div></div></div><div><div><div>Choice of Contact:</div><div>Contaminated Fac:</div><div>MHSW Facility:</div></div><div><div></div><div></div><div></div></div></div></div></div></td></tr>						<div><div><div>Waste Detail(s)</div><div><div><div>Waste Class:</div><div>Waste Class Name:</div></div><div><div>252</div><div>WASTE OILS &amp; LUBRICANTS</div></div></div></div></div>						<a href="#">13</a>	3 of 21	SSE/159.9	79.8 / -1.00	KEITH AVIS HAULAGE LTD. 640 LIVERPOOL ROAD SOUTH PICKERING ON L1W 1R2	GEN	<div><div><div>Generator Info</div><div><div><div>Generator No:</div><div>Approval Years:</div><div>Status:</div></div><div><div>ON1098900</div><div>92,93,97,98</div><div></div></div></div><div><div><div>Choice of Contact:</div><div>Contaminated Fac:</div><div>MHSW Facility:</div></div><div><div></div><div></div><div></div></div></div></div></div>					
<a href="#">13</a>	1 of 21	SSE/159.9	79.8 / -1.00	KEITH AVIS HAULAGE LTD 640 LIVERPOOL RD S PICKERING ON L1W 1R2	PRT																																										
<div><div><div>Location ID:</div><div>Type:</div><div>Expiry Date:</div><div>Capacity (L):</div><div>Licence #:</div></div><div><div>11774</div><div>private</div><div></div><div>13638.00</div><div>0001001095</div></div></div>																																															
<a href="#">13</a>	2 of 21	SSE/159.9	79.8 / -1.00	KEITH AVIS HAULAGE LTD. 640 LIVERPOOL ROAD SOUTH C/O 595 ANNLAND STREET PICKERING ON L1W 1A6	GEN																																										
<div><div><div>Generator Info</div><div><div><div>Generator No:</div><div>Approval Years:</div><div>Status:</div><div>PO Box No:</div><div>Country:</div><div>Co Admin:</div><div>Phone No Admin:</div><div>SIC Description:</div></div><div><div>ON1098900</div><div>88,89,90</div><div></div><div></div><div></div><div></div><div></div><div>*** NOT DEFINED ***</div></div></div><div><div><div>Choice of Contact:</div><div>Contaminated Fac:</div><div>MHSW Facility:</div><div>SIC Code:</div></div><div><div></div><div></div><div></div><div>0000</div></div></div></div></div> <tr><td colspan="6"><div><div><div>Waste Detail(s)</div><div><div><div>Waste Class:</div><div>Waste Class Name:</div></div><div><div>252</div><div>WASTE OILS &amp; LUBRICANTS</div></div></div></div></div></td></tr> <tr><td><a href="#">13</a></td><td>3 of 21</td><td>SSE/159.9</td><td>79.8 / -1.00</td><td>KEITH AVIS HAULAGE LTD. 640 LIVERPOOL ROAD SOUTH PICKERING ON L1W 1R2</td><td>GEN</td></tr> <tr><td colspan="6"><div><div><div>Generator Info</div><div><div><div>Generator No:</div><div>Approval Years:</div><div>Status:</div></div><div><div>ON1098900</div><div>92,93,97,98</div><div></div></div></div><div><div><div>Choice of Contact:</div><div>Contaminated Fac:</div><div>MHSW Facility:</div></div><div><div></div><div></div><div></div></div></div></div></div></td></tr>						<div><div><div>Waste Detail(s)</div><div><div><div>Waste Class:</div><div>Waste Class Name:</div></div><div><div>252</div><div>WASTE OILS &amp; LUBRICANTS</div></div></div></div></div>						<a href="#">13</a>	3 of 21	SSE/159.9	79.8 / -1.00	KEITH AVIS HAULAGE LTD. 640 LIVERPOOL ROAD SOUTH PICKERING ON L1W 1R2	GEN	<div><div><div>Generator Info</div><div><div><div>Generator No:</div><div>Approval Years:</div><div>Status:</div></div><div><div>ON1098900</div><div>92,93,97,98</div><div></div></div></div><div><div><div>Choice of Contact:</div><div>Contaminated Fac:</div><div>MHSW Facility:</div></div><div><div></div><div></div><div></div></div></div></div></div>																													
<div><div><div>Waste Detail(s)</div><div><div><div>Waste Class:</div><div>Waste Class Name:</div></div><div><div>252</div><div>WASTE OILS &amp; LUBRICANTS</div></div></div></div></div>																																															
<a href="#">13</a>	3 of 21	SSE/159.9	79.8 / -1.00	KEITH AVIS HAULAGE LTD. 640 LIVERPOOL ROAD SOUTH PICKERING ON L1W 1R2	GEN																																										
<div><div><div>Generator Info</div><div><div><div>Generator No:</div><div>Approval Years:</div><div>Status:</div></div><div><div>ON1098900</div><div>92,93,97,98</div><div></div></div></div><div><div><div>Choice of Contact:</div><div>Contaminated Fac:</div><div>MHSW Facility:</div></div><div><div></div><div></div><div></div></div></div></div></div>																																															

Map Key	Number of Records	Direction/ Distance (m)	Elev/Diff (m)	Site	DB
<b>PO Box No:</b> <b>Country:</b> <b>Co Admin:</b> <b>Phone No Admin:</b> <b>SIC Description:</b>					
		BULK DRY TRUCKING		<b>SIC Code:</b> 4564	
<b>Waste Detail(s)</b>					
		252		<b>Waste Class:</b>	
		WASTE OILS & LUBRICANTS		<b>Waste Class Name:</b>	
<a href="#">13</a>	4 of 21	SSE/159.9	79.8 / -1.00	KEITH AVIS HAULAGE LTD. 23-355 640 LIVERPOOL ROAD SOUTH C/O 595 ANNLAND STREET PICKERING ON L1W 1A6	GEN
<b>Generator Info</b>					
<b>Generator No:</b>	ON1098900			<b>Choice of Contact:</b>	
<b>Approval Years:</b>	94,95,96			<b>Contaminated Fac:</b>	
<b>Status:</b>				<b>MHSW Facility:</b>	
<b>PO Box No:</b>				<b>SIC Code:</b> 4564	
<b>Country:</b>					
<b>Co Admin:</b>					
<b>Phone No Admin:</b>					
<b>SIC Description:</b>		BULK DRY TRUCKING			
<b>Waste Detail(s)</b>					
		252		<b>Waste Class:</b>	
		WASTE OILS & LUBRICANTS		<b>Waste Class Name:</b>	
<a href="#">13</a>	5 of 21	SSE/159.9	79.8 / -1.00	KEITH AVIS HAULAGE LIMITED 640 LIVERPOOL ROAD SOUTH PICKERING ON L1W 1R2	GEN
<b>Generator Info</b>					
<b>Generator No:</b>	ON1098900			<b>Choice of Contact:</b>	
<b>Approval Years:</b>	99,00,01			<b>Contaminated Fac:</b>	
<b>Status:</b>				<b>MHSW Facility:</b>	
<b>PO Box No:</b>				<b>SIC Code:</b> 4564	
<b>Country:</b>					
<b>Co Admin:</b>					
<b>Phone No Admin:</b>					
<b>SIC Description:</b>		BULK DRY TRUCKING			
<b>Waste Detail(s)</b>					
		252		<b>Waste Class:</b>	
		WASTE OILS & LUBRICANTS		<b>Waste Class Name:</b>	
<a href="#">13</a>	6 of 21	SSE/159.9	79.8 / -1.00	JOHN AVIS HAULAGE LIMITED 640 LIVERPOOL ROAD SOUTH PICKERING ON L1W 1R2	GEN

Map Key	Number of Records	Direction/ Distance (m)	Elev/Diff (m)	Site	DB
<u>Generator Info</u>					
Generator No:	ON1098900			Choice of Contact:	
Approval Years:	04,05,06,07,08			Contaminated Fac:	
Status:				MHSW Facility:	
PO Box No:				SIC Code:	484229
Country:					
Co Admin:					
Phone No Admin:					
SIC Description:	Other Specialized Freight (except Used Goods) Trucking Local				
<u>Waste Detail(s)</u>					
Waste Class:	252				
Waste Class Name:	WASTE OILS & LUBRICANTS				
<a href="#">13</a>	7 of 21	SSE/159.9	79.8 / -1.00	KEITH AVIS HAULAGE LTD 640 LIVERPOOL RD PICKERING ON	DTNK
<u>Delisted Expired Fuel Safety Facilities</u>					
Instance No:	9209485			Expired Date:	
Status:	EXPIRED			Max Hazard Rank:	
Instance ID:	378180			Facility Location:	
Instance Type:	FS Facility			Facility Type:	
Instance Creation Dt:				Fuel Type 2:	
Instance Install Dt:				Fuel Type 3:	
Item Description:				Panam Related:	
Manufacturer:				Panam Venue Nm:	
Model:				External Identifier:	
Serial No:				Item:	
ULC Standard:				Piping Steel:	
Quantity:				Piping Galvanized:	
Unit of Measure:				Tank Single Wall St:	
Overfill Prot Type:				Piping Underground:	
Creation Date:				Tank Underground:	
Next Periodic Str DT:				Source:	
TSSA Base Sched Cycle 2:					
TSSAMax Hazard Rank 1:					
TSSA Risk Based Periodic Yn:					
TSSA Volume of Directives:					
TSSA Periodic Exempt:					
TSSA Statutory Interval:					
TSSA Recd Insp Interva:					
TSSA Recd Tolerance:					
TSSA Program Area:					
TSSA Program Area 2:					
Description:	Fuels Safety Private Fuel Outlet - Self Serve				
Original Source:	EXP				
Record Date:	Up to Mar 2012				
<a href="#">13</a>	8 of 21	SSE/159.9	79.8 / -1.00	KEITH AVIS HAULAGE LTD 640 LIVERPOOL RD PICKERING ON	DTNK
<u>Delisted Expired Fuel Safety Facilities</u>					

Map Key	Number of Records	Direction/ Distance (m)	Elev/Diff (m)	Site	DB
<div> <div> <b>Instance No:</b> 10923017  <b>Status:</b> EXPIRED  <b>Instance ID:</b> 52848  <b>Instance Type:</b> FS Piping  <b>Instance Creation Dt:</b>  <b>Instance Install Dt:</b>  <b>Item Description:</b>  <b>Manufacturer:</b>  <b>Model:</b>  <b>Serial No:</b>  <b>ULC Standard:</b>  <b>Quantity:</b>  <b>Unit of Measure:</b>  <b>Overfill Prot Type:</b>  <b>Creation Date:</b>  <b>Next Periodic Str DT:</b>  <b>TSSA Base Sched Cycle 2:</b>  <b>TSSAMax Hazard Rank 1:</b>  <b>TSSA Risk Based Periodic Yn:</b>  <b>TSSA Volume of Directives:</b>  <b>TSSA Periodic Exempt:</b>  <b>TSSA Statutory Interval:</b>  <b>TSSA Recd Insp Interva:</b>  <b>TSSA Recd Tolerance:</b>  <b>TSSA Program Area:</b>  <b>TSSA Program Area 2:</b>  <b>Description:</b> FS Piping  <b>Original Source:</b> EXP  <b>Record Date:</b> Up to Mar 2012 </div> <div> <b>Expired Date:</b>  <b>Max Hazard Rank:</b>  <b>Facility Location:</b>  <b>Facility Type:</b>  <b>Fuel Type 2:</b>  <b>Fuel Type 3:</b>  <b>Panam Related:</b>  <b>Panam Venue Nm:</b>  <b>External Identifier:</b>  <b>Item:</b>  <b>Piping Steel:</b>  <b>Piping Galvanized:</b>  <b>Tank Single Wall St:</b>  <b>Piping Underground:</b>  <b>Tank Underground:</b>  <b>Source:</b> </div> </div>					

<a href="#">13</a>	9 of 21	SSE/159.9	79.8 / -1.00	JOHN AVIS HAULAGE LIMITED 640 LIVERPOOL ROAD SOUTH PICKERING ON L1W 1R2	GEN
--------------------	---------	-----------	--------------	---	-----

#### Generator Info

<b>Generator No:</b> ON1098900	<b>Choice of Contact:</b>
<b>Approval Years:</b> 2009	<b>Contaminated Fac:</b>
<b>Status:</b>	<b>MHSW Facility:</b>
<b>PO Box No:</b>	<b>SIC Code:</b> 484229
<b>Country:</b>	
<b>Co Admin:</b>	
<b>Phone No Admin:</b>	
<b>SIC Description:</b> Other Specialized Freight (except Used Goods) Trucking Local	

#### Waste Detail(s)

<b>Waste Class:</b> 252
<b>Waste Class Name:</b> WASTE OILS & LUBRICANTS

<a href="#">13</a>	10 of 21	SSE/159.9	79.8 / -1.00	JOHN AVIS HAULAGE LIMITED 640 LIVERPOOL ROAD SOUTH PICKERING ON L1W 1R2	GEN
--------------------	----------	-----------	--------------	---	-----

#### Generator Info

<b>Generator No:</b> ON1098900	<b>Choice of Contact:</b>
<b>Approval Years:</b> 2010	<b>Contaminated Fac:</b>
<b>Status:</b>	<b>MHSW Facility:</b>



Map Key	Number of Records	Direction/ Distance (m)	Elev/Diff (m)	Site	DB
<hr/>					
PO Box No:		SIC Code:		484229	
Country:					
Co Admin:					
Phone No Admin:					
SIC Description:		Other Specialized Freight (except Used Goods) Trucking Local			
<u>Waste Detail(s)</u>					
Waste Class:		252			
Waste Class Name:		WASTE OILS & LUBRICANTS			
<hr/>					
<a href="#">13</a>	11 of 21	SSE/159.9	79.8 / -1.00	JOHN AVIS HAULAGE LIMITED 640 LIVERPOOL ROAD SOUTH PICKERING ON L1W 1R2	GEN
<u>Generator Info</u>					
Generator No:		ON1098900		Choice of Contact:	
Approval Years:		2011		Contaminated Fac:	
Status:				MHSW Facility:	
PO Box No:				SIC Code: 484229	
Country:					
Co Admin:					
Phone No Admin:					
SIC Description:		Other Specialized Freight (except Used Goods) Trucking Local			
<u>Waste Detail(s)</u>					
Waste Class:		252			
Waste Class Name:		WASTE OILS & LUBRICANTS			
<hr/>					
<a href="#">13</a>	12 of 21	SSE/159.9	79.8 / -1.00	JOHN AVIS HAULAGE LIMITED 640 LIVERPOOL ROAD SOUTH PICKERING ON L1W 1R2	GEN
<u>Generator Info</u>					
Generator No:		ON1098900		Choice of Contact:	
Approval Years:		2012		Contaminated Fac:	
Status:				MHSW Facility:	
PO Box No:				SIC Code: 484229	
Country:					
Co Admin:					
Phone No Admin:					
SIC Description:		Other Specialized Freight (except Used Goods) Trucking Local			
<u>Waste Detail(s)</u>					
Waste Class:		252			
Waste Class Name:		WASTE OILS & LUBRICANTS			
<hr/>					
<a href="#">13</a>	13 of 21	SSE/159.9	79.8 / -1.00	JOHN AVIS HAULAGE LIMITED 640 LIVERPOOL ROAD SOUTH PICKERING ON	GEN

Map Key	Number of Records	Direction/ Distance (m)	Elev/Diff (m)	Site	DB
<u>Generator Info</u>					
Generator No:	ON1098900			Choice of Contact:	
Approval Years:	2013			Contaminated Fac:	
Status:				MHSW Facility:	
PO Box No:				SIC Code:	484229
Country:					
Co Admin:					
Phone No Admin:					
SIC Description:	OTHER SPECIALIZED FREIGHT (EXCEPT USED GOODS) TRUCKING, LOCAL				
<u>Waste Detail(s)</u>					
Waste Class:	252				
Waste Class Name:	WASTE OILS & LUBRICANTS				
<a href="#">13</a>	14 of 21	SSE/159.9	79.8 / -1.00	JOHN AVIS HAULAGE LIMITED 640 LIVERPOOL ROAD SOUTH PICKERING ON L1W 1R2	GEN
<u>Generator Info</u>					
Generator No:	ON1098900			Choice of Contact:	CO_OFFICIAL
Approval Years:	2016			Contaminated Fac:	No
Status:				MHSW Facility:	No
PO Box No:				SIC Code:	484229
Country:	Canada				
Co Admin:					
Phone No Admin:					
SIC Description:	OTHER SPECIALIZED FREIGHT (EXCEPT USED GOODS) TRUCKING, LOCAL				
<u>Waste Detail(s)</u>					
Waste Class:	252				
Waste Class Name:	WASTE OILS & LUBRICANTS				
<a href="#">13</a>	15 of 21	SSE/159.9	79.8 / -1.00	JOHN AVIS HAULAGE LIMITED 640 LIVERPOOL ROAD SOUTH PICKERING ON L1W 1R2	GEN
<u>Generator Info</u>					
Generator No:	ON1098900			Choice of Contact:	CO_OFFICIAL
Approval Years:	2015			Contaminated Fac:	No
Status:				MHSW Facility:	No
PO Box No:				SIC Code:	484229
Country:	Canada				
Co Admin:					
Phone No Admin:					
SIC Description:	OTHER SPECIALIZED FREIGHT (EXCEPT USED GOODS) TRUCKING, LOCAL				
<u>Waste Detail(s)</u>					
Waste Class:	252				
Waste Class Name:	WASTE OILS & LUBRICANTS				

Map Key	Number of Records	Direction/ Distance (m)	Elev/Diff (m)	Site	DB
<a href="#">13</a>	16 of 21	SSE/159.9	79.8 / -1.00	JOHN AVIS HAULAGE LIMITED 640 LIVERPOOL ROAD SOUTH PICKERING ON L1W 1R2	GEN

#### Generator Info

<b>Generator No:</b>	ON1098900	<b>Choice of Contact:</b>	CO_OFFICIAL
<b>Approval Years:</b>	2014	<b>Contaminated Fac:</b>	No
<b>Status:</b>		<b>MHSW Facility:</b>	No
<b>PO Box No:</b>		<b>SIC Code:</b>	484229
<b>Country:</b>	Canada		
<b>Co Admin:</b>			
<b>Phone No Admin:</b>			
<b>SIC Description:</b>	OTHER SPECIALIZED FREIGHT (EXCEPT USED GOODS) TRUCKING, LOCAL		

#### Waste Detail(s)

<b>Waste Class:</b>	252
<b>Waste Class Name:</b>	WASTE OILS & LUBRICANTS

<a href="#">13</a>	17 of 21	SSE/159.9	79.8 / -1.00	JOHN AVIS HAULAGE LIMITED 640 LIVERPOOL ROAD SOUTH PICKERING ON L1W 1R2	GEN
--------------------	----------	-----------	--------------	---	-----

#### Generator Info

<b>Generator No:</b>	ON1098900	<b>Choice of Contact:</b>	
<b>Approval Years:</b>	As of Dec 2018	<b>Contaminated Fac:</b>	
<b>Status:</b>	Registered	<b>MHSW Facility:</b>	
<b>PO Box No:</b>		<b>SIC Code:</b>	
<b>Country:</b>	Canada		
<b>Co Admin:</b>			
<b>Phone No Admin:</b>			
<b>SIC Description:</b>			

#### Waste Detail(s)

<b>Waste Class:</b>	252 L
<b>Waste Class Name:</b>	Waste crankcase oils and lubricants

<a href="#">13</a>	18 of 21	SSE/159.9	79.8 / -1.00	JOHN AVIS HAULAGE LIMITED 640 LIVERPOOL ROAD SOUTH PICKERING ON L1W 1R2	GEN
--------------------	----------	-----------	--------------	---	-----

#### Generator Info

<b>Generator No:</b>	ON1098900	<b>Choice of Contact:</b>	
<b>Approval Years:</b>	As of Jul 2020	<b>Contaminated Fac:</b>	
<b>Status:</b>	Registered	<b>MHSW Facility:</b>	
<b>PO Box No:</b>		<b>SIC Code:</b>	
<b>Country:</b>	Canada		
<b>Co Admin:</b>			
<b>Phone No Admin:</b>			
<b>SIC Description:</b>			

#### Waste Detail(s)

Map Key	Number of Records	Direction/ Distance (m)	Elev/Diff (m)	Site	DB
<b>Waste Class:</b>		252 L			
<b>Waste Class Name:</b>		Waste crankcase oils and lubricants			
<a href="#">13</a>	19 of 21	SSE/159.9	79.8 / -1.00	JOHN AVIS HAULAGE LIMITED 640 LIVERPOOL ROAD SOUTH PICKERING ON L1W 1R2	GEN
<b><u>Generator Info</u></b>					
<b>Generator No:</b>		ON1098900		<b>Choice of Contact:</b>	
<b>Approval Years:</b>		As of Nov 2021		<b>Contaminated Fac:</b>	
<b>Status:</b>		Registered		<b>MHSW Facility:</b>	
<b>PO Box No:</b>				<b>SIC Code:</b>	
<b>Country:</b>		Canada			
<b>Co Admin:</b>					
<b>Phone No Admin:</b>					
<b>SIC Description:</b>					
<b><u>Waste Detail(s)</u></b>					
<b>Waste Class:</b>		252 L			
<b>Waste Class Name:</b>		Waste crankcase oils and lubricants			
<a href="#">13</a>	20 of 21	SSE/159.9	79.8 / -1.00	JOHN AVIS HAULAGE LIMITED 640 LIVERPOOL ROAD SOUTH PICKERING ON L1W 1R2	GEN
<b><u>Generator Info</u></b>					
<b>Generator No:</b>		ON1098900		<b>Choice of Contact:</b>	
<b>Approval Years:</b>		As of Oct 2022		<b>Contaminated Fac:</b>	
<b>Status:</b>		Registered		<b>MHSW Facility:</b>	
<b>PO Box No:</b>				<b>SIC Code:</b>	
<b>Country:</b>		Canada			
<b>Co Admin:</b>					
<b>Phone No Admin:</b>					
<b>SIC Description:</b>					
<b><u>Waste Detail(s)</u></b>					
<b>Waste Class:</b>		252 L			
<b>Waste Class Name:</b>		WASTE OILS & LUBRICANTS			
<b><u>2017 Generator Info</u></b>					
<b>Gen No:</b>		ON1098900		<b>Choice of Contact:</b>	CO_OFFICIAL
<b>ID:</b>		5980		<b>Phone No Official:</b>	905-839-0697 Ext.
<b>Contaminated Fac:</b>		N		<b>Phone No Admin:</b>	
<b>MHSW Facility:</b>		N		<b>County Ont:</b>	DURHAM (R. M.)
<b>NAICS Code1:</b>		484229		<b>County Out:</b>	
<b>NAICS Code2:</b>				<b>District:</b>	306
<b>NAICS Code3:</b>					
<b>Gen Name:</b>		JOHN AVIS HAULAGE LIMITED			
<b>Gen Div:</b>					
<b>Gen Op Name:</b>		JOHN AVIS HAULAGE LIMITED			
<b>Gen Op Div:</b>					
<b>Site Adrs1:</b>		640 LIVERPOOL ROAD SOUTH			



Map Key	Number of Records	Direction/ Distance (m)	Elev/Diff (m)	Site	DB
<b>Site Bldg:</b>					
<b>Site Pobox:</b>					
<b>Province In:</b>		ONTARIO			
<b>Site Adrs2:</b>					
<b>Site City:</b>		PICKERING			
<b>Province Out:</b>					
<b>Site Postal Code:</b>		L1W 1R2			
<b>Site Country:</b>		Canada			
<b>Co Official:</b>		JOHN AVIS			
<b>Co Admin:</b>					
<b><u>2017 Generator Manifest</u></b>					
<b>ID:</b>	21718			<b>Sum Received Qty:</b>	605.0
<b>Generator No:</b>	ON1098900			<b>Waste Class Name:</b>	WASTE OILS & LUBRICANTS
<b>Receiver Type:</b>	035			<b>Count Manifests:</b>	1
<b>Waste Char:</b>	L			<b>District:</b>	306
<b>Waste Code:</b>	252				
<b><u>2018 Generator Info</u></b>					
<b>Gen No:</b>	ON1098900			<b>Choice of Contact:</b>	CO_OFFICIAL
<b>ID:</b>	5835			<b>Phone No Official:</b>	905-839-0697 Ext.
<b>Contaminated Fac:</b>	N			<b>Phone No Admin:</b>	
<b>MHSW Facility:</b>	N			<b>County Ont:</b>	DURHAM (R. M.)
<b>NAICS Code1:</b>	484229			<b>County Out:</b>	
<b>NAICS Code2:</b>				<b>District:</b>	306
<b>NAICS Code3:</b>					
<b>Gen Name:</b>	JOHN AVIS HAULAGE LIMITED				
<b>Gen Div:</b>					
<b>Gen Op Name:</b>	JOHN AVIS HAULAGE LIMITED				
<b>Gen Op Div:</b>					
<b>Site Adrs1:</b>	640 LIVERPOOL ROAD SOUTH				
<b>Site Bldg:</b>					
<b>Site Pobox:</b>					
<b>Province In:</b>	ONTARIO				
<b>Site Adrs2:</b>					
<b>Site City:</b>	PICKERING				
<b>Province Out:</b>					
<b>Site Postal Code:</b>	L1W 1R2				
<b>Site Country:</b>	Canada				
<b>Co Official:</b>	JOHN AVIS				
<b>Co Admin:</b>					
<b><u>2019 Generator Info</u></b>					
<b>Gen No:</b>	ON1098900			<b>Choice of Contact:</b>	CO_OFFICIAL
<b>ID:</b>	5678			<b>Phone No Official:</b>	905-839-0697 Ext.
<b>Contaminated Fac:</b>	N			<b>Phone No Admin:</b>	
<b>MHSW Facility:</b>	N			<b>County Ont:</b>	DURHAM (R. M.)
<b>NAICS Code1:</b>	484229			<b>County Out:</b>	
<b>NAICS Code2:</b>				<b>District:</b>	306
<b>NAICS Code3:</b>					
<b>Gen Name:</b>	JOHN AVIS HAULAGE LIMITED				
<b>Gen Div:</b>					
<b>Gen Op Name:</b>	JOHN AVIS HAULAGE LIMITED				
<b>Gen Op Div:</b>					
<b>Site Adrs1:</b>	640 LIVERPOOL ROAD SOUTH				
<b>Site Bldg:</b>					
<b>Site Pobox:</b>					
<b>Province In:</b>	ONTARIO				
<b>Site Adrs2:</b>					
<b>Site City:</b>	PICKERING				

Map Key	Number of Records	Direction/ Distance (m)	Elev/Diff (m)	Site	DB
Province Out:					
Site Postal Code:		L1W 1R2			
Site Country:		Canada			
Co Official:		JOHN AVIS			
Co Admin:					
2020 Generator Info					
Gen No:	ON1098900			Choice of Contact:	CO_OFFICIAL
ID:	5496			Phone No Official:	905-839-0697 Ext.
Contaminated Fac:	N			Phone No Admin:	
MHSW Facility:	N			County Ont:	DURHAM (R. M.)
NAICS Code1:	484229			County Out:	
NAICS Code2:				District:	306
NAICS Code3:					
Gen Name:	JOHN AVIS HAULAGE LIMITED				
Gen Div:					
Gen Op Name:	JOHN AVIS HAULAGE LIMITED				
Gen Op Div:					
Site Adrs1:	640 LIVERPOOL ROAD SOUTH				
Site Bldg:					
Site Pobox:					
Province In:	ONTARIO				
Site Adrs2:					
Site City:	PICKERING				
Province Out:					
Site Postal Code:	L1W 1R2				
Site Country:	Canada				
Co Official:	JOHN AVIS				
Co Admin:					
2021 Generator Info					
Gen No:	ON1098900			Choice of Contact:	CO_OFFICIAL
ID:	5376			Phone No Official:	905-839-0697 Ext.
Contaminated Fac:	N			Phone No Admin:	
MHSW Facility:	N			County Ont:	DURHAM (R. M.)
NAICS Code1:	484229			County Out:	
NAICS Code2:				District:	306
NAICS Code3:					
Gen Name:	JOHN AVIS HAULAGE LIMITED				
Gen Div:					
Gen Op Name:	JOHN AVIS HAULAGE LIMITED				
Gen Op Div:					
Site Adrs1:	640 LIVERPOOL ROAD SOUTH				
Site Bldg:					
Site Pobox:					
Province In:	ONTARIO				
Site Adrs2:					
Site City:	PICKERING				
Province Out:					
Site Postal Code:	L1W 1R2				
Site Country:	Canada				
Co Official:	JOHN AVIS				
Co Admin:					
2021 Generator Manifest					
ID:	19161			Sum Received Qty:	590.0
Generator No:	ON1098900			Waste Class Name:	WASTE OILS & LUBRICANTS
Receiver Type:	035			Count Manifests:	1
Waste Char:	L			District:	306
Waste Code:	252				

Map Key	Number of Records	Direction/ Distance (m)	Elev/Diff (m)	Site	DB
<a href="#">13</a>	21 of 21	SSE/159.9	79.8 / -1.00	KEITH AVIS HAULAGE LTD 640 LIVERPOOL RD PICKERING ON	EXP
<b>Inventory No:</b> 10923008 <b>Inventory Status:</b> EXPIRED <b>Installation Year:</b> NULL <b>Capacity:</b> 13638 <b>Capacity Unit:</b> <b>Tank Type:</b> <b>Manufacturer:</b> <b>Model:</b> <b>Description:</b> UNDERGROUND TANK <b>Previous Fuel Type:</b> Diesel		<b>Tank Material:</b> Steel <b>Corrosion Protect:</b> Coating <b>Overfill Protection:</b> <b>Inventory Context:</b> FS Liquid Fuel Tank <b>Inventory Item:</b> FS LIQUID FUEL TANK			
<a href="#">14</a>	1 of 1	SW/160.1	78.6 / -2.28	640 Liverpool road Pickering ON L1W 1A6	EHS
<b>Order No:</b> 24070300171 <b>Status:</b> C <b>Report Type:</b> Standard Report <b>Report Date:</b> 08-JUL-24 <b>Date Received:</b> 03-JUL-24 <b>Previous Site Name:</b> <b>Lot/Building Size:</b> <b>Additional Info Ordered:</b>		<b>Nearest Intersection:</b> <b>Municipality:</b> <b>Client Prov/State:</b> ON <b>Search Radius (km):</b> .25 <b>X:</b> -79.0837251 <b>Y:</b> 43.8161804			
<a href="#">15</a>	1 of 1	SW/161.2	78.6 / -2.28	2643970 ONTARIO INC. 607 ANNLAND ON Pickering ON	RSC
<b>RSC No:</b> 224841 <b>RA No:</b> <b>Status:</b> FILED <b>Filing Date:</b> <b>Date Ack:</b> <b>Date Returned:</b> <b>Approval Date:</b> August 22, 2018 <b>Cert Date:</b> <b>Cert Prop Use No:</b> <b>Curr Property Use:</b> <b>Intended Prop Use:</b> <b>Restoration Type:</b> <b>Soil Type:</b> <b>Criteria:</b> <b>Stratified (Y/N):</b> <b>Audit (Y/N):</b> <b>Entire Leg Prop. (Y/N):</b> <b>CPU Issu Sect 1686:</b> <b>Business Name:</b> 2643970 ONTARIO INC. <b>Address:</b> 607 ANNLAND ON <b>Legal Desc:</b> <b>Site Pin:</b> 26319-0613 (LT), 26319-0616 (LT), 26319-0617 (LT), 26319-0618 (LT), 26319-0619 (LT), 26319-0620 (LT) <b>Asmt Roll No:</b> <b>Project Type:</b> POST2011 <b>Approval Type:</b> RSC based on Phase One and Two ESAs <b>Applicable Standards:</b> <b>PDF Link:</b> https://www.accessenvironment.ene.gov.on.ca/AEWeb/ae/ViewDocument.action?documentRefID=224841		<b>X:</b> -79.08334610556761 <b>Y:</b> 43.81579583951314 <b>Latitude:</b> 43.81579584 <b>Longitude:</b> -79.08334611 <b>UTM Coordinates:</b> <b>Latitude Longitude:</b> <b>Accuracy Estimate:</b> <b>Measurement Method:</b> <b>Mailing Address:</b> <b>Telephone:</b> <b>Fax:</b> <b>Email:</b> <b>Postal Code:</b> L1W 1A6 <b>Ministry District:</b> <b>MOE District:</b> York-Durham <b>SWP Area Name:</b> Toronto <b>Qual Person Name:</b> PETER ROBERTS <b>Consultant:</b>			

Map Key	Number of Records	Direction/ Distance (m)	Elev/Diff (m)	Site	DB
<a href="#">16</a>	1 of 1	S/162.5	79.5 / -1.32	2643970 ONTARIO INC. 1292 WHARF STREET ON Pickering ON	RSC
<div> <div> <b>RSC No:</b> 224841  <b>RA No:</b>  <b>Status:</b> FILED  <b>Filing Date:</b>  <b>Date Ack:</b>  <b>Date Returned:</b>  <b>Approval Date:</b> August 22, 2018  <b>Cert Date:</b>  <b>Cert Prop Use No:</b>  <b>Curr Property Use:</b>  <b>Intended Prop Use:</b>  <b>Restoration Type:</b>  <b>Soil Type:</b>  <b>Criteria:</b>  <b>Stratified (Y/N):</b>  <b>Audit (Y/N):</b>  <b>Entire Leg Prop. (Y/N):</b>  <b>CPU Issu Sect 1686:</b>  <b>Business Name:</b>  <b>Address:</b>  <b>Legal Desc:</b>  <b>Site Pin:</b>  <b>Asmt Roll No:</b>  <b>Project Type:</b>  <b>Approval Type:</b>  <b>Applicable Standards:</b>  <b>PDF Link:</b> </div> <div> 2643970 ONTARIO INC.  1292 WHARF STREET ON   26319-0613 (LT), 26319-0616 (LT), 26319-0617 (LT), 26319-0618 (LT), 26319-0619 (LT), 26319-0620 (LT)   POST2011  RSC based on Phase One and Two ESAs   <a href="https://www.accessenvironment.ene.gov.on.ca/AEWeb/ae/ViewDocument.action?documentRefID=224841">https://www.accessenvironment.ene.gov.on.ca/AEWeb/ae/ViewDocument.action?documentRefID=224841</a> </div> <div> <b>X:</b> -79.08334610556761  <b>Y:</b> 43.81579583951314  <b>Latitude:</b> 43.81579584  <b>Longitude:</b> -79.08334611  <b>UTM Coordinates:</b>  <b>Latitude Longitude:</b>  <b>Accuracy Estimate:</b>  <b>Measurement Method:</b>  <b>Mailing Address:</b>  <b>Telephone:</b>  <b>Fax:</b>  <b>Email:</b>  <b>Postal Code:</b> L1W 1A2  <b>Ministry District:</b>  <b>MOE District:</b> York-Durham  <b>SWP Area Name:</b> Toronto  <b>Qual Person Name:</b> PETER ROBERTS   <b>Consultant:</b> </div> </div>					
<a href="#">17</a>	1 of 2	SE/162.6	79.8 / -1.00	Stelray Boats 641 Liverpool Rd Pickering ON L1W 1R3	SCT
<div> <div> <b>Established:</b> 1986  <b>Plant Size (ft²):</b>  <b>Employment:</b> 2 </div> <div> <b>--Details--</b>  <b>Description:</b> All Other Plastic Product Manufacturing  <b>SIC/NAICS Code:</b> 326198   <b>Description:</b> Boat Building  <b>SIC/NAICS Code:</b> 336612 </div> </div>					
<a href="#">17</a>	2 of 2	SE/162.6	79.8 / -1.00	641 Liverpool Road, Pickering ON	PINC
<div> <div> <b>Incident Id:</b> 2778854  <b>Incident No:</b> 622206  <b>Incident Reported Dt:</b>  <b>Type:</b> FS-Pipeline Incident  <b>Status Code:</b> Pipeline Damage Reason Est  <b>Tank Status:</b> RC Established  <b>Task No:</b> 3403763  <b>Spills Action Centre:</b>  <b>Fuel Type:</b> Natural Gas  <b>Fuel Occurrence Tp:</b> Pipeline Strike  <b>Date of Occurrence:</b> 5/9/2011 0:00  <b>Occurrence Start Dt:</b> 2011/07/19 </div> <div> <b>Pipe Material:</b> Plastic  <b>Fuel Category:</b> Natural Gas  <b>Health Impact:</b> No  <b>Environment Impact:</b> No  <b>Property Damage:</b> Yes  <b>Service Interrupt:</b> Yes  <b>Enforce Policy:</b> Yes  <b>Public Relation:</b> No  <b>Pipeline System:</b>  <b>PSIG:</b> 60  <b>Attribute Category:</b> FS-Perform P-line Inc Invest  <b>Regulator Location:</b> Outside </div> </div>					





Map Key	Number of Records	Direction/ Distance (m)	Elev/Diff (m)	Site	DB
<b>Criteria:</b> <b>Stratified (Y/N):</b> <b>Audit (Y/N):</b> <b>Entire Leg Prop. (Y/N):</b> <b>CPU Issu Sect 1686:</b> <b>Business Name:</b> <b>Address:</b> <b>Legal Desc:</b> <b>Site Pin:</b> <b>Asmt Roll No:</b> <b>Project Type:</b> <b>Approval Type:</b> <b>Applicable Standards:</b> <b>PDF Link:</b>		<b>Ministry District:</b> <b>MOE District:</b> <b>SWP Area Name:</b> <b>Qual Person Name:</b>  <b>Consultant:</b>		York-Durham Toronto PETER ROBERTS	
		2643970 ONTARIO INC. 1294 WHARF STREET ON  26319-0613 (LT), 26319-0616 (LT), 26319-0617 (LT), 26319-0618 (LT), 26319-0619 (LT), 26319-0620 (LT) POST2011 RSC based on Phase One and Two ESAs https://www.accessenvironment.ene.gov.on.ca/AEWeb/ae/ViewDocument.action?documentRefID=224841			

[20](#)

1 of 1

SE/176.5

79.8 / -1.00

R.M. OF DURHAM  
WHARF ST./LIVERPOOL RD.  
PICKERING TOWN ON

CA

**Certificate #:** 7-0817-97-  
**Application Year:** 97  
**Issue Date:** 8/19/1997  
**Approval Type:** Municipal water  
**Status:** Approved  
**Application Type:**  
**Client Name:**  
**Client Address:**  
**Client City:**  
**Client Postal Code:**  
**Project Description:**  
**Contaminants:**  
**Emission Control:**

[21](#)

1 of 1

WSW/177.0

78.9 / -1.92

673 FRONT RD.  
Pickering ON

WWIS

**Well ID:** 7172823  
**Construction Date:**  
**Use 1st:**  
**Use 2nd:**  
**Final Well Status:** 0  
**Water Type:**  
**Casing Material:**  
**Audit No:** Z131822  
**Tag:** A107216  
**Constructn Method:**  
**Elevation (m):**  
**Elevatn Reliabilty:**  
**Depth to Bedrock:**  
**Well Depth:**  
**Overburden/Bedrock:**  
**Pump Rate:**  
**Static Water Level:**  
**Clear/Cloudy:**  
**Municipality:** PICKERING TOWN  
**Site Info:**

**Flowing (Y/N):**  
**Flow Rate:**  
**Data Entry Status:**  
**Data Src:**  
**Date Received:** 12/01/2011  
**Selected Flag:** TRUE  
**Abandonment Rec:** Yes  
**Contractor:** 7219  
**Form Version:** 7  
**Owner:**  
**County:** DURHAM  
**Lot:**  
**Concession:**  
**Concession Name:**  
**Easting NAD83:**  
**Northing NAD83:**  
**Zone:**  
**UTM Reliability:**

**PDF URL (Map):** https://d2khazk8e83rdv.cloudfront.net/moe\_mapping/downloads/2Water/Wells\_pdfs/717\7172823.pdf

**Additional Detail(s) (Map)**

Map Key	Number of Records	Direction/ Distance (m)	Elev/Diff (m)	Site	DB
<hr/>					
Well Completed Date:		04/08/2011			
Year Completed:		2011			
Depth (m):					
Latitude:		43.8168524143515			
Longitude:		-79.0847904953004			
X:		-79.08479034334277			
Y:		43.81685241083403			
Path:		717\7172823.pdf			
 <b><u>Bore Hole Information</u></b>					
Bore Hole ID:	1003615278			Elevation:	
DP2BR:				Elevrc:	
Spatial Status:				Zone:	17
Code OB:				East83:	654023.00
Code OB Desc:				North83:	4853314.00
Open Hole:				Org CS:	UTM83
Cluster Kind:				UTMRC:	3
Date Completed:	04/08/2011			UTMRC Desc:	margin of error : 10 - 30 m
Remarks:				Location Method:	wwr
Location Method Desc:	on Water Well Record				
Elevrc Desc:					
Location Source Date:					
Improvement Location Source:					
Improvement Location Method:					
Source Revision Comment:					
Supplier Comment:					
 <b><u>Annular Space/Abandonment</u></b>					
<b><u>Sealing Record</u></b>					
Plug ID:	1004012354				
Layer:	1				
Plug From:	0.0				
Plug To:	1.8200000524520874				
Plug Depth UOM:	ft				
 <b><u>Annular Space/Abandonment</u></b>					
<b><u>Sealing Record</u></b>					
Plug ID:	1004012356				
Layer:	3				
Plug From:	2.130000114440918				
Plug To:	4.260000228881836				
Plug Depth UOM:	ft				
 <b><u>Annular Space/Abandonment</u></b>					
<b><u>Sealing Record</u></b>					
Plug ID:	1004012355				
Layer:	2				
Plug From:	1.8200000524520874				
Plug To:	2.130000114440918				
Plug Depth UOM:	ft				
 <b><u>Annular Space/Abandonment</u></b>					
<b><u>Sealing Record</u></b>					
Plug ID:	1004012357				
Layer:	4				
Plug From:	4.260000228881836				
Plug To:	4.570000171661377				

Map Key	Number of Records	Direction/ Distance (m)	Elev/Diff (m)	Site	DB
<b>Plug Depth UOM:</b>		ft			
<b><u>Method of Construction &amp; Well Use</u></b>					
<b>Method Construction ID:</b>		1004012353			
<b>Method Construction Code:</b>					
<b>Method Construction:</b>					
<b>Other Method Construction:</b>					
<b><u>Pipe Information</u></b>					
<b>Pipe ID:</b>		1004012347			
<b>Casing No:</b>		0			
<b>Comment:</b>					
<b>Alt Name:</b>					
<b><u>Construction Record - Casing</u></b>					
<b>Casing ID:</b>		1004012351			
<b>Layer:</b>		1			
<b>Material:</b>		3			
<b>Open Hole or Material:</b>		CONCRETE			
<b>Depth From:</b>		0.0			
<b>Depth To:</b>		4.570000171661377			
<b>Casing Diameter:</b>		4.0			
<b>Casing Diameter UOM:</b>		ft			
<b>Casing Depth UOM:</b>		ft			
<b><u>Construction Record - Screen</u></b>					
<b>Screen ID:</b>		1004012352			
<b>Layer:</b>					
<b>Slot:</b>					
<b>Screen Top Depth:</b>					
<b>Screen End Depth:</b>					
<b>Screen Material:</b>					
<b>Screen Depth UOM:</b>		ft			
<b>Screen Diameter UOM:</b>		inch			
<b>Screen Diameter:</b>					
<b><u>Water Details</u></b>					
<b>Water ID:</b>		1004012350			
<b>Layer:</b>					
<b>Kind Code:</b>					
<b>Kind:</b>					
<b>Water Found Depth:</b>					
<b>Water Found Depth UOM:</b>		ft			
<b><u>Hole Diameter</u></b>					
<b>Hole ID:</b>		1004012349			
<b>Diameter:</b>		4.0			
<b>Depth From:</b>		0.0			
<b>Depth To:</b>		4.570000171661377			
<b>Hole Depth UOM:</b>		ft			
<b>Hole Diameter UOM:</b>		ft			



Map Key	Number of Records	Direction/ Distance (m)	Elev/Diff (m)	Site	DB
<a href="#">22</a>	1 of 3	SSW/179.2	78.8 / -2.00	RB Morgan Construction Ltd. 1290 Wharf Street Pickering ON L1W 1A3	GEN

#### Generator Info

<b>Generator No:</b>	ON5220700	<b>Choice of Contact:</b>	CO_OFFICIAL
<b>Approval Years:</b>	2015	<b>Contaminated Fac:</b>	No
<b>Status:</b>		<b>MHSW Facility:</b>	No
<b>PO Box No:</b>		<b>SIC Code:</b>	232290
<b>Country:</b>	Canada		
<b>Co Admin:</b>			
<b>Phone No Admin:</b>			
<b>SIC Description:</b>	OTHER BUILDING STRUCTURE WORK		

#### Waste Detail(s)

<b>Waste Class:</b>	252
<b>Waste Class Name:</b>	WASTE OILS & LUBRICANTS

#### Waste Detail(s)

<b>Waste Class:</b>	221
<b>Waste Class Name:</b>	LIGHT FUELS

#### Waste Detail(s)

<b>Waste Class:</b>	251
<b>Waste Class Name:</b>	OIL SKIMMINGS & SLUDGES

<a href="#">22</a>	2 of 3	SSW/179.2	78.8 / -2.00	RB Morgan Construction Ltd. 1290 Wharf Street Pickering ON L1W 1A3	GEN
--------------------	--------	-----------	--------------	--	-----

#### Generator Info

<b>Generator No:</b>	ON5220700	<b>Choice of Contact:</b>	CO_OFFICIAL
<b>Approval Years:</b>	2014	<b>Contaminated Fac:</b>	No
<b>Status:</b>		<b>MHSW Facility:</b>	No
<b>PO Box No:</b>		<b>SIC Code:</b>	232290
<b>Country:</b>	Canada		
<b>Co Admin:</b>			
<b>Phone No Admin:</b>			
<b>SIC Description:</b>	OTHER BUILDING STRUCTURE WORK		

#### Waste Detail(s)

<b>Waste Class:</b>	252
<b>Waste Class Name:</b>	WASTE OILS & LUBRICANTS

#### Waste Detail(s)

<b>Waste Class:</b>	251
<b>Waste Class Name:</b>	OIL SKIMMINGS & SLUDGES

#### Waste Detail(s)

Map Key	Number of Records	Direction/ Distance (m)	Elev/Diff (m)	Site	DB
Waste Class: Waste Class Name:		221 LIGHT FUELS			
<a href="#">22</a>	3 of 3	SSW/179.2	78.8 / -2.00	2643970 ONTARIO INC. 1290 WHARF STREET ON Pickering ON	RSC
RSC No:	224841			X: -79.08334610556761	
RA No:				Y: 43.81579583951314	
Status:	FILED			Latitude: 43.81579584	
Filing Date:				Longitude: -79.08334611	
Date Ack:				UTM Coordinates:	
Date Returned:				Latitude Longitude:	
Approval Date:	August 22, 2018			Accuracy Estimate:	
Cert Date:				Measurement Method:	
Cert Prop Use No:				Mailing Address:	
Curr Property Use:				Telephone:	
Intended Prop Use:				Fax:	
Restoration Type:				Email:	
Soil Type:				Postal Code:	L1W 1A2
Criteria:				Ministry District:	
Stratified (Y/N):				MOE District:	York-Durham
Audit (Y/N):				SWP Area Name:	Toronto
Entire Leg Prop. (Y/N):				Qual Person Name:	PETER ROBERTS
CPU Issu Sect 1686:				Consultant:	
Business Name:		2643970 ONTARIO INC.			
Address:		1290 WHARF STREET ON			
Legal Desc:					
Site Pin:		26319-0613 (LT), 26319-0616 (LT), 26319-0617 (LT), 26319-0618 (LT), 26319-0619 (LT), 26319-0620 (LT)			
Asmt Roll No:					
Project Type:		POST2011			
Approval Type:		RSC based on Phase One and Two ESAs			
Applicable Standards:					
PDF Link:		<a href="https://www.accessenvironment.ene.gov.on.ca/AEWeb/ae/ViewDocument.action?documentRefID=224841">https://www.accessenvironment.ene.gov.on.ca/AEWeb/ae/ViewDocument.action?documentRefID=224841</a>			
<a href="#">23</a>	1 of 2	SSW/191.1	78.1 / -2.76	1288 WHARF STREET PICKERING ON L1W 1A3	HINC
External File Num:		FS INC 0807-03902			
Fuel Occurrence Type:		Pipeline Strike			
Date of Occurrence:		7/11/2008			
Fuel Type Involved:		Natural Gas			
Status Desc:		Completed - Causal Analysis(End)			
Job Type Desc:		Incident/Near-Miss Occurrence (FS)			
Oper. Type Involved:		Construction Site (pipeline strike)			
Service Interruptions:		No			
Property Damage:		No			
Fuel Life Cycle Stage:		Transmission, Distribution and Transportation			
Root Cause:		Root Cause: Equipment/Material/Component:No Procedures:No Maintenance:No Design:Yes Training:No Management:Yes Human Factors:No			
Reported Details:					
Fuel Category:		Gaseous Fuel			
Occurrence Type:		Incident			
Affiliation:		Industry Stakeholder (Licensee/Registration/Certificate Holder, Facility Owner, etc.)			
County Name:		Durham			
Approx. Quant. Rel:					
Nearby body of water:					
Enter Drainage Syst.:					
Approx. Quant. Unit:					
Environmental Impact:					

Map Key	Number of Records	Direction/ Distance (m)	Elev/Diff (m)	Site	DB
<a href="#">23</a>	2 of 2	SSW/191.1	78.1 / -2.76	2643970 ONTARIO INC. 1288 WHARF STREET ON Pickering ON	RSC
<div> <div> RSC No: 224841  RA No:  Status: FILED  Filing Date:  Date Ack:  Date Returned:  Approval Date: August 22, 2018  Cert Date:  Cert Prop Use No:  Curr Property Use:  Intended Prop Use:  Restoration Type:  Soil Type:  Criteria:  Stratified (Y/N):  Audit (Y/N):  Entire Leg Prop. (Y/N):  CPU Issu Sect 1686:  Business Name:  Address:  Legal Desc:  Site Pin:  Asmt Roll No:  Project Type:  Approval Type:  Applicable Standards:  PDF Link: </div> <div> 2643970 ONTARIO INC.  1288 WHARF STREET ON   26319-0613 (LT), 26319-0616 (LT), 26319-0617 (LT), 26319-0618 (LT), 26319-0619 (LT), 26319-0620 (LT)  POST2011  RSC based on Phase One and Two ESAs  <a href="https://www.accessenvironment.ene.gov.on.ca/AEWeb/ae/ViewDocument.action?documentRefID=224841">https://www.accessenvironment.ene.gov.on.ca/AEWeb/ae/ViewDocument.action?documentRefID=224841</a> </div> <div> X: -79.08334610556761  Y: 43.81579583951314  Latitude: 43.81579584  Longitude: -79.08334611  UTM Coordinates:  Latitude Longitude:  Accuracy Estimate:  Measurement Method:  Mailing Address:  Telephone:  Fax:  Email:  Postal Code: L1W 1A2  Ministry District:  MOE District: York-Durham  SWP Area Name: Toronto  Qual Person Name: PETER ROBERTS  Consultant: </div> </div>					
<a href="#">24</a>	1 of 1	W/194.2	79.1 / -1.71	1279 and 1281 Commerce Street Pickering ON L1W 1C7	EHS
<div> <div> Order No: 20200629456  Status: C  Report Type: Standard Report  Report Date: 03-JUL-20  Date Received: 29-JUN-20  Previous Site Name:  Lot/Building Size:  Additional Info Ordered: </div> <div> Nearest Intersection:  Municipality:  Client Prov/State: ON  Search Radius (km): .25  X: -79.0851548  Y: 43.8173982 </div> </div>					
<a href="#">25</a>	1 of 1	W/194.3	78.9 / -1.96	1279 Commerce St Pickering ON	WWIS
<div> <div> Well ID: 7360425  Construction Date:  Use 1st: Monitoring and Test Hole  Use 2nd:  Final Well Status: Test Hole  Water Type:  Casing Material:  Audit No: Z315288  Tag: A255965  Constructn Method:  Elevation (m):  Elevatn Reliability:  Depth to Bedrock:  Well Depth: </div> <div> Flowing (Y/N):  Flow Rate:  Data Entry Status:  Data Src:  Date Received: 06/12/2020  Selected Flag: TRUE  Abandonment Rec:  Contractor: 6964  Form Version: 7  Owner:  County: DURHAM  Lot:  Concession:  Concession Name: </div> </div>					

Map Key	Number of Records	Direction/ Distance (m)	Elev/Diff (m)	Site	DB
Overburden/Bedrock: Pump Rate: Static Water Level: Clear/Cloudy: Municipality: Site Info:			PICKERING TOWN	Easting NAD83: Northing NAD83: Zone: UTM Reliability:	
PDF URL (Map):		https://d2khazk8e83rdv.cloudfront.net/moe_mapping/downloads/2Water/Wells_pdfs/736\7360425.pdf			
<u>Additional Detail(s) (Map)</u>					
Well Completed Date:		03/01/2020			
Year Completed:		2020			
Depth (m):		6.096			
Latitude:		43.8172996032262			
Longitude:		-79.0851492307138			
X:		-79.08514907910916			
Y:		43.817299599875454			
Path:		736\7360425.pdf			
<u>Bore Hole Information</u>					
Bore Hole ID:		1008305695		Elevation:	
DP2BR:				Elevrc:	
Spatial Status:				Zone:	17
Code OB:				East83:	653993.00
Code OB Desc:				North83:	4853363.00
Open Hole:				Org CS:	UTM83
Cluster Kind:				UTMRC:	4
Date Completed:		03/01/2020		UTMRC Desc:	margin of error : 30 m - 100 m
Remarks:				Location Method:	wwr
Location Method Desc:		on Water Well Record			
Elevrc Desc:					
Location Source Date:					
Improvement Location Source:					
Improvement Location Method:					
Source Revision Comment:					
Supplier Comment:					
<u>Overburden and Bedrock</u>					
<u>Materials Interval</u>					
Formation ID:		1008418870			
Layer:		3			
Color:					
General Color:					
Material 1:					
Material 1 Desc:					
Material 2:					
Material 2 Desc:					
Material 3:					
Material 3 Desc:					
Formation Top Depth:		20.0			
Formation End Depth:					
Formation End Depth UOM:					
<u>Overburden and Bedrock</u>					
<u>Materials Interval</u>					
Formation ID:		1008418868			
Layer:		1			
Color:		6			



<b>Map Key</b>	<b>Number of Records</b>	<b>Direction/ Distance (m)</b>	<b>Elev/Diff (m)</b>	<b>Site</b>	<b>DB</b>
<hr/>					
<b>General Color:</b>		BROWN			
<b>Material 1:</b>		28			
<b>Material 1 Desc:</b>		SAND			
<b>Material 2:</b>		12			
<b>Material 2 Desc:</b>		STONES			
<b>Material 3:</b>		66			
<b>Material 3 Desc:</b>		DENSE			
<b>Formation Top Depth:</b>		0.0			
<b>Formation End Depth:</b>		15.0			
<b>Formation End Depth UOM:</b>		ft			
 <b><u>Overburden and Bedrock Materials Interval</u></b>					
<b>Formation ID:</b>		1008418869			
<b>Layer:</b>		2			
<b>Color:</b>		2			
<b>General Color:</b>		GREY			
<b>Material 1:</b>		17			
<b>Material 1 Desc:</b>		SHALE			
<b>Material 2:</b>					
<b>Material 2 Desc:</b>					
<b>Material 3:</b>		66			
<b>Material 3 Desc:</b>		DENSE			
<b>Formation Top Depth:</b>		15.0			
<b>Formation End Depth:</b>		20.0			
<b>Formation End Depth UOM:</b>		ft			
 <b><u>Annular Space/Abandonment Sealing Record</u></b>					
<b>Plug ID:</b>		1008419154			
<b>Layer:</b>		2			
<b>Plug From:</b>		9.0			
<b>Plug To:</b>		20.0			
<b>Plug Depth UOM:</b>		ft			
 <b><u>Annular Space/Abandonment Sealing Record</u></b>					
<b>Plug ID:</b>		1008419153			
<b>Layer:</b>		1			
<b>Plug From:</b>		0.0			
<b>Plug To:</b>		9.0			
<b>Plug Depth UOM:</b>		ft			
 <b><u>Method of Construction &amp; Well Use</u></b>					
<b>Method Construction ID:</b>		1008419508			
<b>Method Construction Code:</b>		2			
<b>Method Construction:</b>		Rotary (Convent.)			
<b>Other Method Construction:</b>					
 <b><u>Pipe Information</u></b>					
<b>Pipe ID:</b>		1008418335			
<b>Casing No:</b>		0			
<b>Comment:</b>					
<b>Alt Name:</b>					

Map Key	Number of Records	Direction/ Distance (m)	Elev/Diff (m)	Site	DB
<b><u>Construction Record - Casing</u></b>					
Casing ID:		1008419689			
Layer:		1			
Material:		5			
Open Hole or Material:		PLASTIC			
Depth From:		0.0			
Depth To:		10.0			
Casing Diameter:		2.0399999618530273			
Casing Diameter UOM:		Inch			
Casing Depth UOM:		ft			
<b><u>Construction Record - Screen</u></b>					
Screen ID:		1008419736			
Layer:		1			
Slot:		10			
Screen Top Depth:		10.0			
Screen End Depth:		20.0			
Screen Material:		5			
Screen Depth UOM:		ft			
Screen Diameter UOM:		inch			
Screen Diameter:		2.375			
<b><u>Results of Well Yield Testing</u></b>					
Pumping Test Method Desc:					
Pump Test ID:		1008420097			
Pump Set At:					
Static Level:					
Final Level After Pumping:					
Recommended Pump Depth:					
Pumping Rate:					
Flowing Rate:					
Recommended Pump Rate:					
Levels UOM:		ft			
Rate UOM:		GPM			
Water State After Test Code:					
Water State After Test:					
Pumping Test Method:		0			
Pumping Duration HR:					
Pumping Duration MIN:					
Flowing:					
<b><u>Hole Diameter</u></b>					
Hole ID:		1008419366			
Diameter:		8.0			
Depth From:		0.0			
Depth To:		20.0			
Hole Depth UOM:		ft			
Hole Diameter UOM:		Inch			
<a href="#">26</a>	1 of 1	E/204.7	76.4 / -4.41	643 ANNLAND ST. PICKERING ON	WWIS
Well ID:	7233481			Flowing (Y/N):	
Construction Date:				Flow Rate:	
Use 1st:				Data Entry Status:	
Use 2nd:				Data Src:	
Final Well Status:	Abandoned-Other			Date Received:	12/12/2014
Water Type:				Selected Flag:	TRUE

Map Key	Number of Records	Direction/ Distance (m)	Elev/Diff (m)	Site	DB
<hr/>					
Casing Material:				Abandonment Rec:	Yes
Audit No:	Z185331			Contractor:	4102
Tag:				Form Version:	7
Constructn Method:				Owner:	
Elevation (m):				County:	DURHAM
Elevatn Reliabilty:				Lot:	
Depth to Bedrock:				Concession:	
Well Depth:				Concession Name:	
Overburden/Bedrock:				Easting NAD83:	
Pump Rate:				Northing NAD83:	
Static Water Level:				Zone:	
Clear/Cloudy:				UTM Reliability:	
Municipality:		PICKERING TOWN			
Site Info:					
<hr/>					
PDF URL (Map):		https://d2khazk8e83rdv.cloudfront.net/moe_mapping/downloads/2Water/Wells_pdfs/723\7233481.pdf			
<hr/>					
<u>Additional Detail(s) (Map)</u>					
<hr/>					
Well Completed Date:		11/02/2014			
Year Completed:		2014			
Depth (m):					
Latitude:		43.8169478835621			
Longitude:		-79.0802861938763			
X:		-79.0802860428212			
Y:		43.816947881089746			
Path:		723\7233481.pdf			
<hr/>					
<u>Bore Hole Information</u>					
<hr/>					
Bore Hole ID:		1005256822		Elevation:	
DP2BR:				Elevrc:	
Spatial Status:				Zone:	17
Code OB:				East83:	654385.00
Code OB Desc:				North83:	4853333.00
Open Hole:				Org CS:	UTM83
Cluster Kind:				UTMRC:	4
Date Completed:		11/02/2014		UTMRC Desc:	margin of error : 30 m - 100 m
Remarks:				Location Method:	wwr
Location Method Desc:		on Water Well Record			
Elevrc Desc:					
Location Source Date:					
Improvement Location Source:					
Improvement Location Method:					
Source Revision Comment:					
Supplier Comment:					
<hr/>					
<u>Annular Space/Abandonment Sealing Record</u>					
<hr/>					
Plug ID:		1005451906			
Layer:		3			
Plug From:		40.0			
Plug To:		0.0			
Plug Depth UOM:		ft			
<hr/>					
<u>Annular Space/Abandonment Sealing Record</u>					
<hr/>					
Plug ID:		1005451904			
Layer:		1			
Plug From:		81.0			

<b>Map Key</b>	<b>Number of Records</b>	<b>Direction/ Distance (m)</b>	<b>Elev/Diff (m)</b>	<b>Site</b>	<b>DB</b>
<b>Plug To:</b>		50.0			
<b>Plug Depth UOM:</b>		ft			
<b><u>Annular Space/Abandonment Sealing Record</u></b>					
<b>Plug ID:</b>		1005451907			
<b>Layer:</b>		1			
<b>Plug From:</b>					
<b>Plug To:</b>					
<b>Plug Depth UOM:</b>		ft			
<b><u>Annular Space/Abandonment Sealing Record</u></b>					
<b>Plug ID:</b>		1005451905			
<b>Layer:</b>		2			
<b>Plug From:</b>		50.0			
<b>Plug To:</b>		40.0			
<b>Plug Depth UOM:</b>		ft			
<b><u>Method of Construction &amp; Well Use</u></b>					
<b>Method Construction ID:</b>		1005451903			
<b>Method Construction Code:</b>					
<b>Method Construction:</b>					
<b>Other Method Construction:</b>					
<b><u>Pipe Information</u></b>					
<b>Pipe ID:</b>		1005451897			
<b>Casing No:</b>		0			
<b>Comment:</b>					
<b>Alt Name:</b>					
<b><u>Construction Record - Casing</u></b>					
<b>Casing ID:</b>		1005451901			
<b>Layer:</b>					
<b>Material:</b>					
<b>Open Hole or Material:</b>					
<b>Depth From:</b>					
<b>Depth To:</b>					
<b>Casing Diameter:</b>					
<b>Casing Diameter UOM:</b>		inch			
<b>Casing Depth UOM:</b>		ft			
<b><u>Construction Record - Screen</u></b>					
<b>Screen ID:</b>		1005451902			
<b>Layer:</b>					
<b>Slot:</b>					
<b>Screen Top Depth:</b>					
<b>Screen End Depth:</b>					
<b>Screen Material:</b>					
<b>Screen Depth UOM:</b>		ft			
<b>Screen Diameter UOM:</b>		inch			
<b>Screen Diameter:</b>					



Map Key	Number of Records	Direction/ Distance (m)	Elev/Diff (m)	Site	DB
<b><u>Water Details</u></b>					
Water ID:		1005451900			
Layer:					
Kind Code:					
Kind:					
Water Found Depth:					
Water Found Depth UOM:		ft			
<b><u>Hole Diameter</u></b>					
Hole ID:		1005451899			
Diameter:					
Depth From:					
Depth To:					
Hole Depth UOM:		ft			
Hole Diameter UOM:		inch			
<b><u>27</u></b>	1 of 1	WNW/209.7	80.8 / 0.00	LAWN RANGERS - DON MILLS 1250 ILONA PARK ROAD PICKERING ON L1W 1E4	PES
Detail Licence No:				Operator Box:	
Licence No:				Operator Class:	
Status:				Operator No:	
Approval Date:				Operator Type:	
Report Source:				Oper Area Code:	
Licence Type:	Operator			Oper Phone No:	
Licence Type Code:				Operator Ext:	
Licence Class:				Operator Lot:	
Licence Control:				Oper Concession:	
Latitude:				Operator Region:	
Longitude:				Operator District:	
Lot:				Operator County:	
Concession:				Op Municipality:	
Region:				Post Office Box:	
District:				MOE District:	
County:				SWP Area Name:	
Trade Name:					
PDF URL:					
<b><u>28</u></b>	1 of 1	SW/214.0	77.0 / -3.80	2388116 ONTARIO INC. 1276 WHARF STREET ON Pickering ON	RSC
RSC No:	224741			X:	-79.0838867709944
RA No:				Y:	43.815697765959385
Status:	FILED			Latitude:	43.81569777
Filing Date:				Longitude:	-79.08388677
Date Ack:				UTM Coordinates:	
Date Returned:				Latitude Longitude:	
Approval Date:	July 24, 2018			Accuracy Estimate:	
Cert Date:				Measurement Method:	
Cert Prop Use No:				Mailing Address:	
Curr Property Use:				Telephone:	
Intended Prop Use:				Fax:	
Restoration Type:				Email:	
Soil Type:				Postal Code:	L1W 1A2
Criteria:				Ministry District:	
Stratified (Y/N):				MOE District:	York-Durham
Audit (Y/N):				SWP Area Name:	Toronto
Entire Leg Prop.				Qual Person Name:	PETER ROBERTS

Map Key	Number of Records	Direction/ Distance (m)	Elev/Diff (m)	Site	DB
<div> <div>(Y/N):</div> <div>CPU Issu Sect 1686:</div> <div>Business Name:</div> <div>Address:</div> <div>Legal Desc:</div> <div>Site Pin:</div> <div>Asmt Roll No:</div> <div>Project Type:</div> <div>Approval Type:</div> <div>Applicable Standards:</div> <div>PDF Link:</div> </div> <div> <div>2388116 ONTARIO INC.</div> <div>1276 WHARF STREET ON</div> <div></div> <div>26319-0622 (LT)</div> <div></div> <div>POST2011</div> <div>RSC based on Phase One ESA</div> <div>https://www.accessenvironment.ene.gov.on.ca/AEWeb/ae/ViewDocument.action?documentRefID=224741</div> </div> <div>Consultant:</div>					
<a href="#">29</a>	1 of 2	WSW/218.5	77.7 / -3.17	ALPHA POWER PRODUCTS 680 FRONT RD PICKERING ON L1W 1N8	SCT
<div> <div>Established:</div> <div>Plant Size (ft²):</div> <div>Employment:</div> </div> <div> <div>1987</div> <div>3000</div> <div>3</div> </div>					
<div>--Details--</div> <div> <div>Description:</div> <div>SIC/NAICS Code:</div> </div> <div> <div>ELECTRONIC COMPONENTS, N.E.C.</div> <div>3679</div> </div>					
<a href="#">29</a>	2 of 2	WSW/218.5	77.7 / -3.17	SHAMROCK MARINE 680 FRONT ROAD PICKERING ON L1W 1N8	GEN
<div>Generator Info</div> <div> <div>Generator No:</div> <div>Approval Years:</div> <div>Status:</div> <div>PO Box No:</div> <div>Country:</div> <div>Co Admin:</div> <div>Phone No Admin:</div> <div>SIC Description:</div> </div> <div> <div>ON2086900</div> <div>95,96,97,98,99,00,01</div> <div></div> <div></div> <div></div> <div></div> <div></div> <div>BOAT RENTALS/MARINAS</div> </div> <div> <div>Choice of Contact:</div> <div>Contaminated Fac:</div> <div>MHSW Facility:</div> <div>SIC Code:</div> </div> <div> <div></div> <div></div> <div></div> <div>9654</div> </div>					
<div>Waste Detail(s)</div> <div> <div>Waste Class:</div> <div>Waste Class Name:</div> </div> <div> <div>145</div> <div>PAINT/PIGMENT/COATING RESIDUES</div> </div>					
<a href="#">30</a>	1 of 1	SSW/220.6	77.0 / -3.83	NORTHERN YACHT LIMITED 1278 WHARF ST PICKERING ON L1W 1A3	SCT
<div> <div>Established:</div> <div>Plant Size (ft²):</div> <div>Employment:</div> </div> <div> <div>1970</div> <div></div> <div>3</div> </div>					
<div>--Details--</div> <div> <div>Description:</div> <div>SIC/NAICS Code:</div> </div> <div> <div>PLASTICS PRODUCTS, N.E.C.</div> <div>3089</div> </div>					

Map Key	Number of Records	Direction/ Distance (m)	Elev/Diff (m)	Site	DB
<a href="#">31</a>	1 of 1	NNE/221.6	81.8 / 0.91	747 Liverpool Road Pickering ON	EHS
<b>Order No:</b> 20151014018 <b>Status:</b> C <b>Report Type:</b> RSC Report (Urban) <b>Report Date:</b> 20-OCT-15 <b>Date Received:</b> 14-OCT-15 <b>Previous Site Name:</b> <b>Lot/Building Size:</b> Approximately 1.05 ha <b>Additional Info Ordered:</b> Title Searches		<b>Nearest Intersection:</b> <b>Municipality:</b> Pickering <b>Client Prov/State:</b> ON <b>Search Radius (km):</b> .3 <b>X:</b> -79.082054 <b>Y:</b> 43.819365			
<a href="#">32</a>	1 of 1	SSW/227.1	77.1 / -3.78	1283 Wharf St Pickering ON L1W1A2	EHS
<b>Order No:</b> 20140110050 <b>Status:</b> C <b>Report Type:</b> Custom Report <b>Report Date:</b> 21-JAN-14 <b>Date Received:</b> 10-JAN-14 <b>Previous Site Name:</b> <b>Lot/Building Size:</b> 907.49 square meters <b>Additional Info Ordered:</b> Fire Insur. Maps and/or Site Plans; City Directory; Aerial Photos		<b>Nearest Intersection:</b> <b>Municipality:</b> Pickering <b>Client Prov/State:</b> ON <b>Search Radius (km):</b> .3 <b>X:</b> -79.083189 <b>Y:</b> 43.815415			
<a href="#">33</a>	1 of 3	SE/227.5	79.8 / -1.00	PIPELINE HIT - 1" 631 LIVERPOOL ROAD,,PICKERING,ON,L1W 1R1,CA ON	PINC
<b>Incident Id:</b> <b>Incident No:</b> 1897278 <b>Incident Reported Dt:</b> 7/5/2016 <b>Type:</b> FS-Pipeline Incident <b>Status Code:</b> <b>Tank Status:</b> Pipeline Damage Reason Est <b>Task No:</b> <b>Spills Action Centre:</b> <b>Fuel Type:</b> <b>Fuel Occurrence Tp:</b> <b>Date of Occurrence:</b> <b>Occurrence Start Dt:</b> <b>Depth:</b> <b>Customer Acct Name:</b> PIPELINE HIT - 1" <b>Incident Address:</b> 631 LIVERPOOL ROAD,,PICKERING,ON,L1W 1R1,CA <b>Operation Type:</b> <b>Pipeline Type:</b> <b>Regulator Type:</b> <b>Summary:</b> <b>Reported By:</b> <b>Affiliation:</b> <b>Occurrence Desc:</b> <b>Damage Reason:</b> <b>Notes:</b>		<b>Pipe Material:</b> <b>Fuel Category:</b> <b>Health Impact:</b> <b>Environment Impact:</b> <b>Property Damage:</b> <b>Service Interrupt:</b> <b>Enforce Policy:</b> <b>Public Relation:</b> <b>Pipeline System:</b> <b>PSIG:</b> <b>Attribute Category:</b> <b>Regulator Location:</b> <b>Method Details:</b>			
<a href="#">33</a>	2 of 3	SE/227.5	79.8 / -1.00	Enbridge Gas Distribution Inc. 631 Liverpool Road Pickering ON	SPL
<b>Ref No:</b> 4317-ABJTR9 <b>Year:</b> <b>Incident Dt:</b> 2016/07/04		<b>Municipality No:</b> <b>Nature of Damage:</b> <b>Discharger Report:</b>			

Map Key	Number of Records	Direction/ Distance (m)	Elev/Diff (m)	Site	DB
<b>Dt MOE Arvl on Scn:</b> <b>MOE Reported Dt:</b> 2016/07/04 <b>Dt Document Closed:</b> 2016/08/10 <b>Site No:</b> NA <b>MOE Response:</b> No <b>Site County/District:</b> <b>Site Geo Ref Meth:</b> <b>Site District Office:</b> <b>Nearest Watercourse:</b> <b>Site Name:</b> New Construction - commercial site<UNOFFICIAL> <b>Site Address:</b> 631 Liverpool Road <b>Site Region:</b> <b>Site Municipality:</b> Pickering <b>Site Lot:</b> <b>Site Conc:</b> <b>Site Geo Ref Accu:</b> <b>Site Map Datum:</b> <b>Northings:</b> <b>Easting:</b> <b>Entity Operating Name:</b> <b>Client Name:</b> Enbridge Gas Distribution Inc. <b>Client Type:</b> <b>Source Type:</b> <b>Incident Cause:</b> <b>Incident Preceding Spill:</b> Leak/Break <b>Incident Reason:</b> Operator/Human Error <b>Incident Summary:</b> TSSA - Enbridge, 1" plastic, IP line damaged, made safe <b>Environment Impact:</b> <b>Health Env Consequence:</b> <b>Nature of Impact:</b> <b>Contaminant Qty:</b> 0 other - see incident description <b>Contaminant Qty 1:</b> 0 <b>Contaminant Unit:</b> other - see incident description <b>Contaminant Code:</b> 35 <b>Contaminant Name:</b> NATURAL GAS (METHANE) <b>Contaminant Limit 1:</b> <b>Contam Limit Freq 1:</b> <b>Contaminant UN No 1:</b> <b>Receiving Medium:</b> Air <b>Activity Preceding Spill:</b> <b>Property 2nd Watershed:</b> <b>Property Tertiary Watershed:</b> <b>Sector Type:</b> Miscellaneous Industrial <b>SAC Action Class:</b> TSSA - Fuel Safety Branch - Hydrocarbon Fuel Release/Spill <b>Call Report Locatn Geodata:</b> <b>Time Reported:</b> <b>System Facility Address:</b>					
<a href="#">33</a>	3 of 3	SE/227.5	79.8 / -1.00	631 Liverpool Road Pickering ON L1W 1R1	EHS
<b>Order No:</b> 20180712051 <b>Status:</b> C <b>Report Type:</b> Standard Report <b>Report Date:</b> 18-JUL-18 <b>Date Received:</b> 12-JUL-18 <b>Previous Site Name:</b> <b>Lot/Building Size:</b> <b>Additional Info Ordered:</b> Aerial Photos <b>Nearest Intersection:</b> <b>Municipality:</b> <b>Client Prov/State:</b> ON <b>Search Radius (km):</b> .25 <b>X:</b> -79.081326 <b>Y:</b> 43.815679					
<a href="#">34</a>	1 of 1	S/228.4	77.4 / -3.46	1283 WHARF ST PICKERING ON	WWIS



Map Key	Number of Records	Direction/ Distance (m)	Elev/Diff (m)	Site	DB
Well ID:	7261330			Flowing (Y/N):	
Construction Date:				Flow Rate:	
Use 1st:				Data Entry Status:	
Use 2nd:				Data Src:	
Final Well Status:	Abandoned-Other			Date Received:	04/12/2016
Water Type:				Selected Flag:	TRUE
Casing Material:				Abandonment Rec:	Yes
Audit No:	Z200923			Contractor:	7219
Tag:	A176387			Form Version:	7
Constructn Method:				Owner:	
Elevation (m):				County:	DURHAM
Elevatn Reliability:				Lot:	
Depth to Bedrock:				Concession:	
Well Depth:				Concession Name:	
Overburden/Bedrock:				Easting NAD83:	
Pump Rate:				Northing NAD83:	
Static Water Level:				Zone:	
Clear/Cloudy:				UTM Reliability:	
Municipality:	PICKERING TOWN				
Site Info:					
PDF URL (Map):	https://d2khazk8e83rdv.cloudfront.net/moe_mapping/downloads/2Water/Wells_pdfs/726\7261330.pdf				

#### Additional Detail(s) (Map)

Well Completed Date: 04/13/2015  
 Year Completed: 2015  
 Depth (m):  
 Latitude: 43.8153922236114  
 Longitude: -79.0830839779586  
 X: -79.08308382615014  
 Y: 43.81539222107446  
 Path: 726\7261330.pdf

#### Bore Hole Information

Bore Hole ID:	1005929050	Elevation:	
DP2BR:		Elevrc:	
Spatial Status:		Zone:	17
Code OB:		East83:	654164.00
Code OB Desc:		North83:	4853155.00
Open Hole:		Org CS:	UTM83
Cluster Kind:		UTMRC:	4
Date Completed:	04/13/2015	UTMRC Desc:	margin of error : 30 m - 100 m
Remarks:		Location Method:	wwr
Location Method Desc:	on Water Well Record		
Elevrc Desc:			
Location Source Date:			
Improvement Location Source:			
Improvement Location Method:			
Source Revision Comment:			
Supplier Comment:			

#### Annular Space/Abandonment Sealing Record

Plug ID: 1006022131  
 Layer: 1  
 Plug From: 0.0  
 Plug To: 14.0  
 Plug Depth UOM: ft

Map Key	Number of Records	Direction/ Distance (m)	Elev/Diff (m)	Site	DB
<b><u>Method of Construction &amp; Well Use</u></b>					
Method Construction ID:	1006022130				
Method Construction Code:					
Method Construction:					
Other Method Construction:					
<b><u>Pipe Information</u></b>					
Pipe ID:	1006022124				
Casing No:	0				
Comment:					
Alt Name:					
<b><u>Construction Record - Casing</u></b>					
Casing ID:	1006022128				
Layer:	1				
Material:	5				
Open Hole or Material:	PLASTIC				
Depth From:	0.0				
Depth To:	14.0				
Casing Diameter:	2.0				
Casing Diameter UOM:	inch				
Casing Depth UOM:	ft				
<b><u>Construction Record - Screen</u></b>					
Screen ID:	1006022129				
Layer:					
Slot:					
Screen Top Depth:					
Screen End Depth:					
Screen Material:					
Screen Depth UOM:	ft				
Screen Diameter UOM:	inch				
Screen Diameter:					
<b><u>Water Details</u></b>					
Water ID:	1006022127				
Layer:					
Kind Code:					
Kind:					
Water Found Depth:					
Water Found Depth UOM:	ft				
<b><u>Hole Diameter</u></b>					
Hole ID:	1006022126				
Diameter:					
Depth From:					
Depth To:					
Hole Depth UOM:	ft				
Hole Diameter UOM:	inch				
<b><u>35</u></b>	1 of 22	<b>SSE/228.7</b>	<b>79.8 / -1.07</b>	<b>PICKERING HARBOUR COMPANY LIMITED 1295 WHARF STREET PICKERING TOWN ON L1W 1A2</b>	<b>CA</b>

Map Key	Number of Records	Direction/ Distance (m)	Elev/Diff (m)	Site	DB
<b>Certificate #:</b> 4-0178-89-906 <b>Application Year:</b> 89 <b>Issue Date:</b> 8/3/90 <b>Approval Type:</b> Industrial wastewater <b>Status:</b> Received in 1989, Issued in 1990 <b>Application Type:</b> <b>Client Name:</b> <b>Client Address:</b> <b>Client City:</b> <b>Client Postal Code:</b> <b>Project Description:</b> DREDGING OPERATION <b>Contaminants:</b> <b>Emission Control:</b>					
<a href="#">35</a>	2 of 22	SSE/228.7	79.8 / -1.07	PICKERING HARBOUR COMPANY LIMITED 30-751 1295 WHARF STREET PICKERING ON L1W 1A2	GEN
<b><u>Generator Info</u></b>					
<b>Generator No:</b> ON1451900 <b>Approval Years:</b> 92,93,94,95,96,97,98 <b>Status:</b> <b>PO Box No:</b> <b>Country:</b> <b>Co Admin:</b> <b>Phone No Admin:</b> <b>SIC Description:</b> BOAT RENTALS/MARINAS					
<b>Choice of Contact:</b> <b>Contaminated Fac:</b> <b>MHSW Facility:</b> <b>SIC Code:</b> 9654					
<b><u>Waste Detail(s)</u></b>					
<b>Waste Class:</b> 252 <b>Waste Class Name:</b> WASTE OILS & LUBRICANTS					
<a href="#">35</a>	3 of 22	SSE/228.7	79.8 / -1.07	PICKERING HARBOUR COMPANY LTD., THE 1295 WHARF STREET PICKERING ON L1W 1A2	GEN
<b><u>Generator Info</u></b>					
<b>Generator No:</b> ON1451900 <b>Approval Years:</b> 99,00,01,02,03,04 <b>Status:</b> <b>PO Box No:</b> <b>Country:</b> <b>Co Admin:</b> <b>Phone No Admin:</b> <b>SIC Description:</b> BOAT RENTALS/MARINAS					
<b>Choice of Contact:</b> <b>Contaminated Fac:</b> <b>MHSW Facility:</b> <b>SIC Code:</b> 9654					
<b><u>Waste Detail(s)</u></b>					
<b>Waste Class:</b> 213 <b>Waste Class Name:</b> PETROLEUM DISTILLATES					
<b><u>Waste Detail(s)</u></b>					

Map Key	Number of Records	Direction/ Distance (m)	Elev/Diff (m)	Site	DB
Waste Class: Waste Class Name:		212 ALIPHATIC SOLVENTS			
<u>Waste Detail(s)</u>					
Waste Class: Waste Class Name:		252 WASTE OILS & LUBRICANTS			
<a href="#">35</a>	4 of 22	SSE/228.7	79.8 / -1.07	High Tech-Matic Controls Ltd. 1295 Wharf St Unit 46 Pickering ON L1W 1A2	SCT
Established: Plant Size (ft²): Employment:		01-OCT-83 5000			
<u>--Details--</u>					
Description: SIC/NAICS Code:		Electrical Contractors and Other Wiring Installation Contractors 238210			
Description: SIC/NAICS Code:		Electrical Wiring and Construction Supplies Wholesaler-Distributors 416110			
Description: SIC/NAICS Code:		Computer, Computer Peripheral and Pre-Packaged Software Wholesaler-Distributors 417310			
Description: SIC/NAICS Code:		Measuring, Medical and Controlling Devices Manufacturing 334512			
Description: SIC/NAICS Code:		Electronic Components, Navigational and Communications Equipment and Supplies Wholesaler-Distributors 417320			
Description: SIC/NAICS Code:		Electrical Contractors and Other Wiring Installation Contractors 238210			
Description: SIC/NAICS Code:		Other Scientific and Technical Consulting Services 541690			
<a href="#">35</a>	5 of 22	SSE/228.7	79.8 / -1.07	HTC Electric 1295 Wharf St Pickering ON L1W 1A2	SCT
Established: Plant Size (ft²): Employment:					
<u>--Details--</u>					
Description: SIC/NAICS Code:		Electrical Wiring and Construction Supplies Wholesaler-Distributors 416110			
Description: SIC/NAICS Code:		Measuring, Medical and Controlling Devices Manufacturing 334512			
Description: SIC/NAICS Code:		Plumbing, Heating and Air-Conditioning Contractors 238220			
Description: SIC/NAICS Code:		Industrial Machinery, Equipment and Supplies Wholesaler-Distributors 417230			
Description: SIC/NAICS Code:		Electrical Contractors and Other Wiring Installation Contractors 238210			



Map Key	Number of Records	Direction/ Distance (m)	Elev/Diff (m)	Site	DB
<a href="#">35</a>	6 of 22	SSE/228.7	79.8 / -1.07	1239510 Ontario Incorporated 1295 Wharf Street, Unit 11 Pickering ON L1W 1A2	GEN
<b><u>Generator Info</u></b>					
Generator No:	ON7523211			Choice of Contact:	
Approval Years:	2011			Contaminated Fac:	
Status:				MHSW Facility:	
PO Box No:				SIC Code:	621390
Country:					
Co Admin:					
Phone No Admin:					
SIC Description:					
<a href="#">35</a>	7 of 22	SSE/228.7	79.8 / -1.07	1239510 Ontario Incorporated 1295 Wharf Street, Unit 11 Pickering ON L1W 1A2	GEN
<b><u>Generator Info</u></b>					
Generator No:	ON7523211			Choice of Contact:	
Approval Years:	2012			Contaminated Fac:	
Status:				MHSW Facility:	
PO Box No:				SIC Code:	621390
Country:					
Co Admin:					
Phone No Admin:					
SIC Description:	Offices of All Other Health Practitioners				
<a href="#">35</a>	8 of 22	SSE/228.7	79.8 / -1.07	1239510 Ontario Incorporated 1295 Wharf Street, Unit 11 Pickering ON	GEN
<b><u>Generator Info</u></b>					
Generator No:	ON7523211			Choice of Contact:	
Approval Years:	2013			Contaminated Fac:	
Status:				MHSW Facility:	
PO Box No:				SIC Code:	621390
Country:					
Co Admin:					
Phone No Admin:					
SIC Description:	OFFICES OF ALL OTHER HEALTH PRACTITIONERS				
<b><u>Waste Detail(s)</u></b>					
Waste Class:	312				
Waste Class Name:	PATHOLOGICAL WASTES				
<a href="#">35</a>	9 of 22	SSE/228.7	79.8 / -1.07	1239510 Ontario Incorporated 1295 Wharf Street, Unit 11 Pickering ON L1W 1A2	GEN

Map Key	Number of Records	Direction/ Distance (m)	Elev/Diff (m)	Site	DB
<b><u>Generator Info</u></b>					
Generator No:	ON7523211			Choice of Contact:	CO_OFFICIAL
Approval Years:	2015			Contaminated Fac:	No
Status:				MHSW Facility:	No
PO Box No:				SIC Code:	621390
Country:	Canada				
Co Admin:	Cheryl Watson				
Phone No Admin:	416-656-8100 Ext.				
SIC Description:	OFFICES OF ALL OTHER HEALTH PRACTITIONERS				
<b><u>Waste Detail(s)</u></b>					
Waste Class:	312				
Waste Class Name:	PATHOLOGICAL WASTES				
<a href="#">35</a>	10 of 22	SSE/228.7	79.8 / -1.07	1239510 Ontario Incorporated 1295 Wharf Street, Unit 11 Pickering ON L1W 1A2	GEN
<b><u>Generator Info</u></b>					
Generator No:	ON7523211			Choice of Contact:	CO_OFFICIAL
Approval Years:	2016			Contaminated Fac:	No
Status:				MHSW Facility:	No
PO Box No:				SIC Code:	621390
Country:	Canada				
Co Admin:	Cheryl Watson				
Phone No Admin:	416-656-8100 Ext.				
SIC Description:	OFFICES OF ALL OTHER HEALTH PRACTITIONERS				
<b><u>Waste Detail(s)</u></b>					
Waste Class:	312				
Waste Class Name:	PATHOLOGICAL WASTES				
<a href="#">35</a>	11 of 22	SSE/228.7	79.8 / -1.07	NEXTOF SKIN 1295 WHARF ST UNIT 16A PICKERING ON L1W1A3	GEN
<b><u>Generator Info</u></b>					
Generator No:	ON2661460			Choice of Contact:	CO_ADMIN
Approval Years:	2015			Contaminated Fac:	No
Status:				MHSW Facility:	No
PO Box No:				SIC Code:	812990
Country:	Canada				
Co Admin:	Scott Agnew				
Phone No Admin:	9055796669 Ext.				
SIC Description:	ALL OTHER PERSONAL SERVICES				
<b><u>Waste Detail(s)</u></b>					
Waste Class:	312				
Waste Class Name:	PATHOLOGICAL WASTES				

Map Key	Number of Records	Direction/ Distance (m)	Elev/Diff (m)	Site	DB
<a href="#">35</a>	12 of 22	SSE/228.7	79.8 / -1.07	NEXTOF SKIN 1295 WHARF ST UNIT 16A PICKERING ON L1W1A3	GEN

#### Generator Info

<b>Generator No:</b>	ON2661460	<b>Choice of Contact:</b>	CO_ADMIN
<b>Approval Years:</b>	2014	<b>Contaminated Fac:</b>	No
<b>Status:</b>		<b>MHSW Facility:</b>	No
<b>PO Box No:</b>		<b>SIC Code:</b>	812990
<b>Country:</b>	Canada		
<b>Co Admin:</b>	Scott Agnew		
<b>Phone No Admin:</b>	9055796669 Ext.		
<b>SIC Description:</b>	ALL OTHER PERSONAL SERVICES		

#### Waste Detail(s)

<b>Waste Class:</b>	312
<b>Waste Class Name:</b>	PATHOLOGICAL WASTES

<a href="#">35</a>	13 of 22	SSE/228.7	79.8 / -1.07	1239510 Ontario Incorporated 1295 Wharf Street, Unit 11 Pickering ON L1W 1A2	GEN
--------------------	----------	-----------	--------------	--	-----

#### Generator Info

<b>Generator No:</b>	ON7523211	<b>Choice of Contact:</b>	CO_OFFICIAL
<b>Approval Years:</b>	2014	<b>Contaminated Fac:</b>	No
<b>Status:</b>		<b>MHSW Facility:</b>	No
<b>PO Box No:</b>		<b>SIC Code:</b>	621390
<b>Country:</b>	Canada		
<b>Co Admin:</b>	Cheryl Watson		
<b>Phone No Admin:</b>	416-656-8100 Ext.		
<b>SIC Description:</b>	OFFICES OF ALL OTHER HEALTH PRACTITIONERS		

#### Waste Detail(s)

<b>Waste Class:</b>	312
<b>Waste Class Name:</b>	PATHOLOGICAL WASTES

<a href="#">35</a>	14 of 22	SSE/228.7	79.8 / -1.07	NEXTOF SKIN 1295 WHARF ST UNIT 19 PICKERING ON L1W1A3	GEN
--------------------	----------	-----------	--------------	---	-----

#### Generator Info

<b>Generator No:</b>	ON2661460	<b>Choice of Contact:</b>	
<b>Approval Years:</b>	As of Dec 2017	<b>Contaminated Fac:</b>	
<b>Status:</b>	Registered	<b>MHSW Facility:</b>	
<b>PO Box No:</b>		<b>SIC Code:</b>	
<b>Country:</b>	Canada		
<b>Co Admin:</b>			
<b>Phone No Admin:</b>			
<b>SIC Description:</b>			

Map Key	Number of Records	Direction/ Distance (m)	Elev/Diff (m)	Site	DB
<b><u>Waste Detail(s)</u></b>					
<b>Waste Class:</b>		312 P			
<b>Waste Class Name:</b>		Pathological wastes			
<a href="#">35</a>	15 of 22	SSE/228.7	79.8 / -1.07	1239510 Ontario Incorporated 1295 Wharf Street, Unit 11 Pickering ON L1W 1A2	GEN
<b><u>Generator Info</u></b>					
<b>Generator No:</b>	ON7523211			<b>Choice of Contact:</b>	
<b>Approval Years:</b>	As of Dec 2018			<b>Contaminated Fac:</b>	
<b>Status:</b>	Registered			<b>MHSW Facility:</b>	
<b>PO Box No:</b>				<b>SIC Code:</b>	
<b>Country:</b>	Canada				
<b>Co Admin:</b>					
<b>Phone No Admin:</b>					
<b>SIC Description:</b>					
<b><u>Waste Detail(s)</u></b>					
<b>Waste Class:</b>		312 P			
<b>Waste Class Name:</b>		Pathological wastes			
<a href="#">35</a>	16 of 22	SSE/228.7	79.8 / -1.07	NEXTOF SKIN 1295 WHARF ST UNIT 19 PICKERING ON L1W1A3	GEN
<b><u>Generator Info</u></b>					
<b>Generator No:</b>	ON2661460			<b>Choice of Contact:</b>	
<b>Approval Years:</b>	As of Dec 2018			<b>Contaminated Fac:</b>	
<b>Status:</b>	Registered			<b>MHSW Facility:</b>	
<b>PO Box No:</b>				<b>SIC Code:</b>	
<b>Country:</b>	Canada				
<b>Co Admin:</b>					
<b>Phone No Admin:</b>					
<b>SIC Description:</b>					
<b><u>Waste Detail(s)</u></b>					
<b>Waste Class:</b>		312 P			
<b>Waste Class Name:</b>		Pathological wastes			
<a href="#">35</a>	17 of 22	SSE/228.7	79.8 / -1.07	NEXTOF SKIN 1295 WHARF ST UNIT 19 UNIT 19 PICKERING ON L1W1A3	GEN
<b><u>Generator Info</u></b>					
<b>Generator No:</b>	ON2661460			<b>Choice of Contact:</b>	
<b>Approval Years:</b>	As of Jul 2020			<b>Contaminated Fac:</b>	
<b>Status:</b>	Registered			<b>MHSW Facility:</b>	
<b>PO Box No:</b>				<b>SIC Code:</b>	
<b>Country:</b>	Canada				



Map Key	Number of Records	Direction/ Distance (m)	Elev/Diff (m)	Site	DB
<div>Co Admin:</div> <div>Phone No Admin:</div> <div>SIC Description:</div>					
<div>Waste Detail(s)</div> <div>Waste Class:312 P</div> <div>Waste Class Name:Pathological wastes</div>					
<a href="#">35</a>	18 of 22	SSE/228.7	79.8 / -1.07	1239510 Ontario Incorporated 1295 Wharf Street, Unit 11 Pickering ON L1W 1A2	GEN
<div>Generator Info</div> <div>Generator No:ON7523211</div> <div>Approval Years:As of Jul 2020</div> <div>Status:Registered</div> <div>PO Box No:</div> <div>Country:Canada</div> <div>Co Admin:</div> <div>Phone No Admin:</div> <div>SIC Description:</div> <div>Choice of Contact:</div> <div>Contaminated Fac:</div> <div>MHSW Facility:</div> <div>SIC Code:</div>					
<div>Waste Detail(s)</div> <div>Waste Class:312 P</div> <div>Waste Class Name:Pathological wastes</div>					
<a href="#">35</a>	19 of 22	SSE/228.7	79.8 / -1.07	NEXTOF SKIN 1295 WHARF ST UNIT 19 UNIT 19 PICKERING ON L1W1A3	GEN
<div>Generator Info</div> <div>Generator No:ON2661460</div> <div>Approval Years:As of Nov 2021</div> <div>Status:Registered</div> <div>PO Box No:</div> <div>Country:Canada</div> <div>Co Admin:</div> <div>Phone No Admin:</div> <div>SIC Description:</div> <div>Choice of Contact:</div> <div>Contaminated Fac:</div> <div>MHSW Facility:</div> <div>SIC Code:</div>					
<div>Waste Detail(s)</div> <div>Waste Class:312 P</div> <div>Waste Class Name:Pathological wastes</div>					
<a href="#">35</a>	20 of 22	SSE/228.7	79.8 / -1.07	1239510 Ontario Incorporated 1295 Wharf Street, Unit 11 Pickering ON L1W 1A2	GEN
<div>Generator Info</div>					

Map Key	Number of Records	Direction/ Distance (m)	Elev/Diff (m)	Site	DB
<b>Generator No:</b> ON7523211 <b>Approval Years:</b> As of Nov 2021 <b>Status:</b> Registered <b>PO Box No:</b> <b>Country:</b> Canada <b>Co Admin:</b> <b>Phone No Admin:</b> <b>SIC Description:</b>					
<b>Choice of Contact:</b> <b>Contaminated Fac:</b> <b>MHSW Facility:</b> <b>SIC Code:</b>					
<u>Waste Detail(s)</u>					
<b>Waste Class:</b> 312 P <b>Waste Class Name:</b> Pathological wastes					

<a href="#">35</a>	21 of 22	SSE/228.7	79.8 / -1.07	Pinewood Natural Health Centre 1295 Wharf Street, Unit 11 Pickering ON	GEN
--------------------	----------	-----------	--------------	--	-----

Generator Info

<b>Generator No:</b>	ON7523211	<b>Choice of Contact:</b>	
<b>Approval Years:</b>	As of Oct 2022	<b>Contaminated Fac:</b>	
<b>Status:</b>	Registered	<b>MHSW Facility:</b>	
<b>PO Box No:</b>		<b>SIC Code:</b>	
<b>Country:</b>	Canada		
<b>Co Admin:</b>			
<b>Phone No Admin:</b>			
<b>SIC Description:</b>			

Waste Detail(s)

<b>Waste Class:</b>	312 P
<b>Waste Class Name:</b>	PATHOLOGICAL WASTES

Generator Info as of Dec 2024

<b>Generator No:</b>	ON7523211
<b>Generator Company Name:</b>	Pinewood Natural Health Centre
<b>Street:</b>	1295 Wharf Street, Unit 11
<b>City:</b>	Pickering
<b>Province State:</b>	Ontario
<b>Country:</b>	Canada
<b>Postal Code:</b>	L1W1A2
<b>Waste Class:</b>	312 P

**Waste Class Decoded:**

312 - PATHOLOGICAL WASTES

2017 Generator Info

<b>Gen No:</b>	ON7523211	<b>Choice of Contact:</b>	CO_OFFICIAL
<b>ID:</b>	29473	<b>Phone No Official:</b>	416-656-8100 Ext.
<b>Contaminated Fac:</b>	N	<b>Phone No Admin:</b>	416-656-8100 Ext.
<b>MHSW Facility:</b>	N	<b>County Ont:</b>	DURHAM (R. M.)
<b>NAICS Code1:</b>	621390	<b>County Out:</b>	
<b>NAICS Code2:</b>		<b>District:</b>	306
<b>NAICS Code3:</b>			
<b>Gen Name:</b>	1239510 Ontario Incorporated		

Map Key	Number of Records	Direction/ Distance (m)	Elev/Diff (m)	Site	DB
<b>Gen Div:</b>					
<b>Gen Op Name:</b>		Pinewood Natural Health Centre			
<b>Gen Op Div:</b>					
<b>Site Adrs1:</b>		1295 Wharf Street, Unit 11			
<b>Site Bldg:</b>					
<b>Site Pobox:</b>					
<b>Province In:</b>		ONTARIO			
<b>Site Adrs2:</b>					
<b>Site City:</b>		Pickering			
<b>Province Out:</b>					
<b>Site Postal Code:</b>		L1W 1A2			
<b>Site Country:</b>		Canada			
<b>Co Official:</b>		Michael S Rahman			
<b>Co Admin:</b>		Cheryl Watson			
<b><u>2017 Generator Manifest</u></b>					
<b>ID:</b>		56270		<b>Sum Received Qty:</b>	5.5
<b>Generator No:</b>		ON7523211		<b>Waste Class Name:</b>	PATHOLOGICAL WASTES
<b>Receiver Type:</b>		035		<b>Count Manifests:</b>	2
<b>Waste Char:</b>		P		<b>District:</b>	305
<b>Waste Code:</b>		312			
<b><u>2018 Generator Info</u></b>					
<b>Gen No:</b>		ON7523211		<b>Choice of Contact:</b>	CO_OFFICIAL
<b>ID:</b>		29984		<b>Phone No Official:</b>	416-656-8100 Ext.
<b>Contaminated Fac:</b>		N		<b>Phone No Admin:</b>	416-656-8100 Ext.
<b>MHSW Facility:</b>		N		<b>County Ont:</b>	DURHAM (R. M.)
<b>NAICS Code1:</b>		621390		<b>County Out:</b>	
<b>NAICS Code2:</b>				<b>District:</b>	306
<b>NAICS Code3:</b>					
<b>Gen Name:</b>		1239510 Ontario Incorporated			
<b>Gen Div:</b>					
<b>Gen Op Name:</b>		Pinewood Natural Health Centre			
<b>Gen Op Div:</b>					
<b>Site Adrs1:</b>		1295 Wharf Street, Unit 11			
<b>Site Bldg:</b>					
<b>Site Pobox:</b>					
<b>Province In:</b>		ONTARIO			
<b>Site Adrs2:</b>					
<b>Site City:</b>		Pickering			
<b>Province Out:</b>					
<b>Site Postal Code:</b>		L1W 1A2			
<b>Site Country:</b>		Canada			
<b>Co Official:</b>		Michael S Rahman			
<b>Co Admin:</b>		Cheryl Watson			
<b><u>2018 Generator Manifest</u></b>					
<b>ID:</b>		56351		<b>Sum Received Qty:</b>	3.0
<b>Generator No:</b>		ON7523211		<b>Waste Class Name:</b>	PATHOLOGICAL WASTES
<b>Receiver Type:</b>		035		<b>Count Manifests:</b>	1
<b>Waste Char:</b>		P		<b>District:</b>	305
<b>Waste Code:</b>		312			
<b><u>2019 Generator Info</u></b>					
<b>Gen No:</b>		ON7523211		<b>Choice of Contact:</b>	CO_OFFICIAL
<b>ID:</b>		30311		<b>Phone No Official:</b>	416-656-8100 Ext.
<b>Contaminated Fac:</b>		N		<b>Phone No Admin:</b>	416-656-8100 Ext.
<b>MHSW Facility:</b>		N		<b>County Ont:</b>	DURHAM (R. M.)





Map Key	Number of Records	Direction/ Distance (m)	Elev/Diff (m)	Site	DB
<b>Gen Op Name:</b>		Pinewood Natural Health Centre			
<b>Gen Op Div:</b>					
<b>Site Adrs1:</b>		1295 Wharf Street, Unit 11			
<b>Site Bldg:</b>					
<b>Site Pobox:</b>					
<b>Province In:</b>		ONTARIO			
<b>Site Adrs2:</b>					
<b>Site City:</b>		Pickering			
<b>Province Out:</b>					
<b>Site Postal Code:</b>		L1W 1A2			
<b>Site Country:</b>		Canada			
<b>Co Official:</b>		Michael S Rahman			
<b>Co Admin:</b>		Cheryl Watson			

<a href="#">35</a>	22 of 22	SSE/228.7	79.8 / -1.07	NEXTOF SKIN 1295 WHARF ST UNIT 19 UNIT 19 PICKERING ON L1W1A3	GEN
--------------------	----------	-----------	--------------	---	-----

#### Generator Info

<b>Generator No:</b>	ON2661460	<b>Choice of Contact:</b>	
<b>Approval Years:</b>	As of Oct 2022	<b>Contaminated Fac:</b>	
<b>Status:</b>	Registered	<b>MHSW Facility:</b>	
<b>PO Box No:</b>		<b>SIC Code:</b>	
<b>Country:</b>	Canada		
<b>Co Admin:</b>			
<b>Phone No Admin:</b>			
<b>SIC Description:</b>			

#### Waste Detail(s)

<b>Waste Class:</b>	312 P
<b>Waste Class Name:</b>	PATHOLOGICAL WASTES

#### 2017 Generator Info

<b>Gen No:</b>	ON2661460	<b>Choice of Contact:</b>	CO_OFFICIAL
<b>ID:</b>	10781	<b>Phone No Official:</b>	9054927546 Ext.
<b>Contaminated Fac:</b>	N	<b>Phone No Admin:</b>	9055796669 Ext.
<b>MHSW Facility:</b>	N	<b>County Ont:</b>	DURHAM (R. M.)
<b>NAICS Code1:</b>	812990	<b>County Out:</b>	
<b>NAICS Code2:</b>		<b>District:</b>	306
<b>NAICS Code3:</b>			
<b>Gen Name:</b>	NEXTOF SKIN		
<b>Gen Div:</b>			
<b>Gen Op Name:</b>	NEXT OF SKIN		
<b>Gen Op Div:</b>			
<b>Site Adrs1:</b>	1295 WHARF ST		
<b>Site Bldg:</b>			
<b>Site Pobox:</b>			
<b>Province In:</b>	ONTARIO		
<b>Site Adrs2:</b>	UNIT 19		
<b>Site City:</b>	PICKERING		
<b>Province Out:</b>			
<b>Site Postal Code:</b>	L1W1A3		
<b>Site Country:</b>	Canada		
<b>Co Official:</b>	TYLER NEALE		
<b>Co Admin:</b>	Scott Agnew		

#### 2018 Generator Info

<i>Map Key</i>	<i>Number of Records</i>	<i>Direction/ Distance (m)</i>	<i>Elev/Diff (m)</i>	<i>Site</i>	<i>DB</i>
<b>Gen No:</b> <b>ID:</b> <b>Contaminated Fac:</b> <b>MHSW Facility:</b> <b>NAICS Code1:</b> <b>NAICS Code2:</b> <b>NAICS Code3:</b> <b>Gen Name:</b> <b>Gen Div:</b> <b>Gen Op Name:</b> <b>Gen Op Div:</b> <b>Site Adrs1:</b> <b>Site Bldg:</b> <b>Site Pobox:</b> <b>Province In:</b> <b>Site Adrs2:</b> <b>Site City:</b> <b>Province Out:</b> <b>Site Postal Code:</b> <b>Site Country:</b> <b>Co Official:</b> <b>Co Admin:</b>	ON2661460 10535 N N 812990  NEXTOF SKIN  NEXT OF SKIN  1295 WHARF ST UNIT 19  ONTARIO UNIT 19 PICKERING  L1W1A3 Canada TYLER NEALE Tyler Neale			<b>Choice of Contact:</b> <b>Phone No Official:</b> <b>Phone No Admin:</b> <b>County Ont:</b> <b>County Out:</b> <b>District:</b>	CO_OFFICIAL 9054927546 Ext. 9054927546 Ext. DURHAM (R. M.)  306
<b><u>2018 Generator Manifest</u></b>					
<b>ID:</b> <b>Generator No:</b> <b>Receiver Type:</b> <b>Waste Char:</b> <b>Waste Code:</b>	31999 ON2661460 035 P 312			<b>Sum Received Qty:</b> <b>Waste Class Name:</b> <b>Count Manifests:</b> <b>District:</b>	3.0 PATHOLOGICAL WASTES 1 305
<b><u>2019 Generator Info</u></b>					
<b>Gen No:</b> <b>ID:</b> <b>Contaminated Fac:</b> <b>MHSW Facility:</b> <b>NAICS Code1:</b> <b>NAICS Code2:</b> <b>NAICS Code3:</b> <b>Gen Name:</b> <b>Gen Div:</b> <b>Gen Op Name:</b> <b>Gen Op Div:</b> <b>Site Adrs1:</b> <b>Site Bldg:</b> <b>Site Pobox:</b> <b>Province In:</b> <b>Site Adrs2:</b> <b>Site City:</b> <b>Province Out:</b> <b>Site Postal Code:</b> <b>Site Country:</b> <b>Co Official:</b> <b>Co Admin:</b>	ON2661460 10234 N N 812990  NEXTOF SKIN  NEXT OF SKIN  1295 WHARF ST UNIT 19  ONTARIO UNIT 19 PICKERING  L1W1A3 Canada TYLER NEALE Tyler Neale			<b>Choice of Contact:</b> <b>Phone No Official:</b> <b>Phone No Admin:</b> <b>County Ont:</b> <b>County Out:</b> <b>District:</b>	CO_OFFICIAL 9054927546 Ext. 9054927546 Ext. DURHAM (R. M.)  306
<b><u>2020 Generator Info</u></b>					
<b>Gen No:</b> <b>ID:</b> <b>Contaminated Fac:</b> <b>MHSW Facility:</b> <b>NAICS Code1:</b>	ON2661460 9876 N N 812990			<b>Choice of Contact:</b> <b>Phone No Official:</b> <b>Phone No Admin:</b> <b>County Ont:</b> <b>County Out:</b>	CO_OFFICIAL 9054927546 Ext. 9054927546 Ext. DURHAM (R. M.)

Map Key	Number of Records	Direction/ Distance (m)	Elev/Diff (m)	Site	DB
<hr/>					
NAICS Code2:				District:	306
NAICS Code3:					
Gen Name:		NEXTOF SKIN			
Gen Div:					
Gen Op Name:		NEXT OF SKIN			
Gen Op Div:					
Site Adrs1:		1295 WHARF ST UNIT 19			
Site Bldg:					
Site Pobox:					
Province In:		ONTARIO			
Site Adrs2:		UNIT 19			
Site City:		PICKERING			
Province Out:					
Site Postal Code:		L1W1A3			
Site Country:		Canada			
Co Official:		TYLER NEALE			
Co Admin:		Tyler Neale			
 <u>2020 Generator Manifest</u>					
ID:	28552			Sum Received Qty:	12.1
Generator No:	ON2661460			Waste Class Name:	PATHOLOGICAL WASTES
Receiver Type:	035			Count Manifests:	1
Waste Char:	P			District:	305
Waste Code:	312				
 <u>2021 Generator Info</u>					
Gen No:	ON2661460			Choice of Contact:	CO_OFFICIAL
ID:	9638			Phone No Official:	9054927546 Ext.
Contaminated Fac:	N			Phone No Admin:	9054927546 Ext.
MHSW Facility:	N			County Ont:	DURHAM (R. M.)
NAICS Code1:	812990			County Out:	
NAICS Code2:				District:	306
NAICS Code3:					
Gen Name:		NEXTOF SKIN			
Gen Div:					
Gen Op Name:		NEXT OF SKIN			
Gen Op Div:					
Site Adrs1:		1295 WHARF ST UNIT 19			
Site Bldg:					
Site Pobox:					
Province In:		ONTARIO			
Site Adrs2:		UNIT 19			
Site City:		PICKERING			
Province Out:					
Site Postal Code:		L1W1A3			
Site Country:		Canada			
Co Official:		TYLER NEALE			
Co Admin:		Tyler Neale			
<hr/>					
<u>36</u>	1 of 1	SSW/229.3	76.9 / -3.93	ON	WWIS
Well ID:	7228311			Flowing (Y/N):	
Construction Date:				Flow Rate:	
Use 1st:				Data Entry Status:	Yes
Use 2nd:				Data Src:	
Final Well Status:				Date Received:	09/25/2014
Water Type:				Selected Flag:	TRUE
Casing Material:				Abandonment Rec:	
Audit No:	C26791			Contractor:	7215
Tag:	A163837			Form Version:	8

Map Key	Number of Records	Direction/ Distance (m)	Elev/Diff (m)	Site	DB
<b>Constructn Method:</b> <b>Elevation (m):</b> <b>Elevatn Reliabilty:</b> <b>Depth to Bedrock:</b> <b>Well Depth:</b> <b>Overburden/Bedrock:</b> <b>Pump Rate:</b> <b>Static Water Level:</b> <b>Clear/Cloudy:</b> <b>Municipality:</b> <b>Site Info:</b>		PICKERING TOWN		<b>Owner:</b> <b>County:</b> DURHAM <b>Lot:</b> <b>Concession:</b> <b>Concession Name:</b> <b>Easting NAD83:</b> <b>Northing NAD83:</b> <b>Zone:</b> <b>UTM Reliability:</b>	
<b><u>Additional Detail(s) (Map)</u></b>					
<b>Bore Hole ID:</b> <b>Depth M:</b> <b>Year Completed:</b> <b>Well Completed Dt:</b> <b>Audit No:</b> <b>Path:</b>	1005137908  2014 09/03/2014 C26791			<b>Tag No:</b> <b>Contractor:</b> <b>Latitude:</b> <b>Longitude:</b> <b>Y:</b> <b>X:</b>	A163837 7215 43.815424432404 -79.08339379908 43.815424428890374 -79.08339364780313
<b><u>Bore Hole Information</u></b>					
<b>Bore Hole ID:</b> <b>DP2BR:</b> <b>Spatial Status:</b> <b>Code OB:</b> <b>Code OB Desc:</b> <b>Open Hole:</b> <b>Cluster Kind:</b> <b>Date Completed:</b> <b>Remarks:</b> <b>Location Method Desc:</b> <b>Elevrc Desc:</b> <b>Location Source Date:</b> <b>Improvement Location Source:</b> <b>Improvement Location Method:</b> <b>Source Revision Comment:</b> <b>Supplier Comment:</b>	1005137908      09/03/2014  on Water Well Record			<b>Elevation:</b> <b>Elevrc:</b> <b>Zone:</b> <b>East83:</b> <b>North83:</b> <b>Org CS:</b> <b>UTMRC:</b> <b>UTMRC Desc:</b> <b>Location Method:</b>	  17 654139.00 4853158.00 UTM83 4 margin of error : 30 m - 100 m wwr
<a href="#">37</a>	1 of 1	N/229.4	82.4 / 1.53	747 LIVERPOOL RD Pickering ON	WWIS
<b>Well ID:</b> <b>Construction Date:</b> <b>Use 1st:</b> <b>Use 2nd:</b> <b>Final Well Status:</b> <b>Water Type:</b> <b>Casing Material:</b> <b>Audit No:</b> <b>Tag:</b> <b>Constructn Method:</b> <b>Elevation (m):</b> <b>Elevatn Reliabilty:</b> <b>Depth to Bedrock:</b> <b>Well Depth:</b> <b>Overburden/Bedrock:</b> <b>Pump Rate:</b> <b>Static Water Level:</b> <b>Clear/Cloudy:</b> <b>Municipality:</b> <b>Site Info:</b>		7201701  Monitoring and Test Hole Test Hole  Z169810 A146553		<b>Flowing (Y/N):</b> <b>Flow Rate:</b> <b>Data Entry Status:</b> <b>Data Src:</b> <b>Date Received:</b> <b>Selected Flag:</b> <b>Abandonment Rec:</b> <b>Contractor:</b> <b>Form Version:</b> <b>Owner:</b> <b>County:</b> DURHAM <b>Lot:</b> <b>Concession:</b> <b>Concession Name:</b> <b>Easting NAD83:</b> <b>Northing NAD83:</b> <b>Zone:</b> <b>UTM Reliability:</b>	  05/15/2013 TRUE  7241 7



Map Key	Number of Records	Direction/ Distance (m)	Elev/Diff (m)	Site	DB
PDF URL (Map):		https://d2khazk8e83rdv.cloudfront.net/moe_mapping/downloads/2Water/Wells_pdfs/720\7201701.pdf			
<u>Additional Detail(s) (Map)</u>					
Well Completed Date:		04/13/2013			
Year Completed:		2013			
Depth (m):		7.62			
Latitude:		43.8194948195768			
Longitude:		-79.0829029386449			
X:		-79.08290278747005			
Y:		43.81949481702398			
Path:		720\7201701.pdf			
<u>Bore Hole Information</u>					
Bore Hole ID:		1004302152		Elevation:	
DP2BR:				Elevrc:	
Spatial Status:				Zone:	
Code OB:				East83:	
Code OB Desc:				North83:	
Open Hole:				Org CS:	
Cluster Kind:				UTMRC:	
Date Completed:		04/13/2013		UTMRC Desc:	
Remarks:				Location Method:	
Location Method Desc:		on Water Well Record		margin of error : 30 m - 100 m	
Elevrc Desc:				wwr	
Location Source Date:					
Improvement Location Source:					
Improvement Location Method:					
Source Revision Comment:					
Supplier Comment:					
<u>Overburden and Bedrock</u>					
<u>Materials Interval</u>					
Formation ID:		1004847672			
Layer:		1			
Color:		6			
General Color:		BROWN			
Material 1:		28			
Material 1 Desc:		SAND			
Material 2:					
Material 2 Desc:					
Material 3:					
Material 3 Desc:					
Formation Top Depth:		0.0			
Formation End Depth:		12.0			
Formation End Depth UOM:		ft			
<u>Overburden and Bedrock</u>					
<u>Materials Interval</u>					
Formation ID:		1004847673			
Layer:		2			
Color:		2			
General Color:		GREY			
Material 1:		28			
Material 1 Desc:		SAND			
Material 2:		06			
Material 2 Desc:		SILT			
Material 3:		66			

<b>Map Key</b>	<b>Number of Records</b>	<b>Direction/ Distance (m)</b>	<b>Elev/Diff (m)</b>	<b>Site</b>	<b>DB</b>
<hr/>					
<b>Material 3 Desc:</b>		DENSE			
<b>Formation Top Depth:</b>		12.0			
<b>Formation End Depth:</b>		25.0			
<b>Formation End Depth UOM:</b>		ft			
 <b><u>Annular Space/Abandonment Sealing Record</u></b>					
<b>Plug ID:</b>		1004847684			
<b>Layer:</b>		3			
<b>Plug From:</b>		14.0			
<b>Plug To:</b>		25.0			
<b>Plug Depth UOM:</b>		ft			
 <b><u>Annular Space/Abandonment Sealing Record</u></b>					
<b>Plug ID:</b>		1004847682			
<b>Layer:</b>		1			
<b>Plug From:</b>		0.0			
<b>Plug To:</b>		1.0			
<b>Plug Depth UOM:</b>		ft			
 <b><u>Annular Space/Abandonment Sealing Record</u></b>					
<b>Plug ID:</b>		1004847683			
<b>Layer:</b>		2			
<b>Plug From:</b>		1.0			
<b>Plug To:</b>		14.0			
<b>Plug Depth UOM:</b>		ft			
 <b><u>Method of Construction &amp; Well Use</u></b>					
<b>Method Construction ID:</b>		1004847681			
<b>Method Construction Code:</b>		D			
<b>Method Construction:</b>		Direct Push			
<b>Other Method Construction:</b>					
 <b><u>Pipe Information</u></b>					
<b>Pipe ID:</b>		1004847671			
<b>Casing No:</b>		0			
<b>Comment:</b>					
<b>Alt Name:</b>					
 <b><u>Construction Record - Casing</u></b>					
<b>Casing ID:</b>		1004847677			
<b>Layer:</b>		1			
<b>Material:</b>		5			
<b>Open Hole or Material:</b>		PLASTIC			
<b>Depth From:</b>		0.0			
<b>Depth To:</b>		15.0			
<b>Casing Diameter:</b>		2.0			
<b>Casing Diameter UOM:</b>		inch			
<b>Casing Depth UOM:</b>		ft			
 <b><u>Construction Record - Screen</u></b>					

Map Key	Number of Records	Direction/ Distance (m)	Elev/Diff (m)	Site	DB
<hr/>					
Screen ID:		1004847678			
Layer:		1			
Slot:		10			
Screen Top Depth:		15.0			
Screen End Depth:		25.0			
Screen Material:		5			
Screen Depth UOM:		ft			
Screen Diameter UOM:		inch			
Screen Diameter:		2.25			
 <u>Water Details</u>					
Water ID:		1004847676			
Layer:		1			
Kind Code:					
Kind:					
Water Found Depth:					
Water Found Depth UOM:		ft			
 <u>Hole Diameter</u>					
Hole ID:		1004847675			
Diameter:		6.0			
Depth From:		2.0			
Depth To:		25.0			
Hole Depth UOM:		ft			
Hole Diameter UOM:		inch			
 <u>Hole Diameter</u>					
Hole ID:		1004847674			
Diameter:		8.0			
Depth From:		0.0			
Depth To:		2.0			
Hole Depth UOM:		ft			
Hole Diameter UOM:		inch			
<hr/>					
<a href="#">38</a>	1 of 1	N/231.9	82.5 / 1.60	747 LIVERPOOL RD Pickering ON	WWIS
Well ID:	7201702			Flowing (Y/N):	
Construction Date:				Flow Rate:	
Use 1st:	Monitoring and Test Hole			Data Entry Status:	
Use 2nd:				Data Src:	
Final Well Status:	Test Hole			Date Received:	05/15/2013
Water Type:				Selected Flag:	TRUE
Casing Material:				Abandonment Rec:	
Audit No:	Z169816			Contractor:	7241
Tag:	A146552			Form Version:	7
Constructn Method:				Owner:	
Elevation (m):				County:	DURHAM
Elevatn Reliabilty:				Lot:	
Depth to Bedrock:				Concession:	
Well Depth:				Concession Name:	
Overburden/Bedrock:				Easting NAD83:	
Pump Rate:				Northing NAD83:	
Static Water Level:				Zone:	
Clear/Cloudy:				UTM Reliability:	
Municipality:	PICKERING TOWN				
Site Info:					

Map Key	Number of Records	Direction/ Distance (m)	Elev/Diff (m)	Site	DB
PDF URL (Map):		https://d2khazk8e83rdv.cloudfront.net/moe_mapping/downloads/2Water/Wells_pdfs/720\7201702.pdf			
<u>Additional Detail(s) (Map)</u>					
Well Completed Date:	04/13/2013				
Year Completed:	2013				
Depth (m):	6.7056				
Latitude:	43.8195140683643				
Longitude:	-79.0829769320595				
X:	-79.08297678077629				
Y:	43.81951406532626				
Path:	720\7201702.pdf				
<u>Bore Hole Information</u>					
Bore Hole ID:	1004302155			Elevation:	
DP2BR:				Elevrc:	
Spatial Status:				Zone:	17
Code OB:				East83:	654162.00
Code OB Desc:				North83:	4853613.00
Open Hole:				Org CS:	UTM83
Cluster Kind:				UTMRC:	4
Date Completed:	04/13/2013			UTMRC Desc:	margin of error : 30 m - 100 m
Remarks:				Location Method:	wwr
Location Method Desc:	on Water Well Record				
Elevrc Desc:					
Location Source Date:					
Improvement Location Source:					
Improvement Location Method:					
Source Revision Comment:					
Supplier Comment:					
<u>Overburden and Bedrock</u>					
<u>Materials Interval</u>					
Formation ID:	1004847698				
Layer:	1				
Color:	6				
General Color:	BROWN				
Material 1:	28				
Material 1 Desc:	SAND				
Material 2:					
Material 2 Desc:					
Material 3:					
Material 3 Desc:					
Formation Top Depth:	0.0				
Formation End Depth:	10.0				
Formation End Depth UOM:	ft				
<u>Overburden and Bedrock</u>					
<u>Materials Interval</u>					
Formation ID:	1004847699				
Layer:	2				
Color:	2				
General Color:	GREY				
Material 1:	11				
Material 1 Desc:	GRAVEL				
Material 2:					
Material 2 Desc:					
Material 3:	91				
Material 3 Desc:	WATER-BEARING				



<b>Map Key</b>	<b>Number of Records</b>	<b>Direction/ Distance (m)</b>	<b>Elev/Diff (m)</b>	<b>Site</b>	<b>DB</b>
<b>Formation Top Depth:</b>		10.0			
<b>Formation End Depth:</b>		22.0			
<b>Formation End Depth UOM:</b>		ft			
<b><u>Annular Space/Abandonment Sealing Record</u></b>					
<b>Plug ID:</b>		1004847708			
<b>Layer:</b>		1			
<b>Plug From:</b>		0.0			
<b>Plug To:</b>		1.0			
<b>Plug Depth UOM:</b>		ft			
<b><u>Annular Space/Abandonment Sealing Record</u></b>					
<b>Plug ID:</b>		1004847710			
<b>Layer:</b>		3			
<b>Plug From:</b>		11.0			
<b>Plug To:</b>		22.0			
<b>Plug Depth UOM:</b>		ft			
<b><u>Annular Space/Abandonment Sealing Record</u></b>					
<b>Plug ID:</b>		1004847709			
<b>Layer:</b>		2			
<b>Plug From:</b>		1.0			
<b>Plug To:</b>		11.0			
<b>Plug Depth UOM:</b>		ft			
<b><u>Method of Construction &amp; Well Use</u></b>					
<b>Method Construction ID:</b>		1004847707			
<b>Method Construction Code:</b>		D			
<b>Method Construction:</b>		Direct Push			
<b>Other Method Construction:</b>					
<b><u>Pipe Information</u></b>					
<b>Pipe ID:</b>		1004847697			
<b>Casing No:</b>		0			
<b>Comment:</b>					
<b>Alt Name:</b>					
<b><u>Construction Record - Casing</u></b>					
<b>Casing ID:</b>		1004847703			
<b>Layer:</b>		1			
<b>Material:</b>		5			
<b>Open Hole or Material:</b>		PLASTIC			
<b>Depth From:</b>		0.0			
<b>Depth To:</b>		12.0			
<b>Casing Diameter:</b>		2.0			
<b>Casing Diameter UOM:</b>		inch			
<b>Casing Depth UOM:</b>		ft			
<b><u>Construction Record - Screen</u></b>					

Map Key	Number of Records	Direction/ Distance (m)	Elev/Diff (m)	Site	DB
Screen ID:		1004847704			
Layer:		1			
Slot:		10			
Screen Top Depth:		12.0			
Screen End Depth:		22.0			
Screen Material:		5			
Screen Depth UOM:		ft			
Screen Diameter UOM:		inch			
Screen Diameter:		2.25			
<b><u>Water Details</u></b>					
Water ID:		1004847702			
Layer:					
Kind Code:					
Kind:					
Water Found Depth:					
Water Found Depth UOM:		ft			
<b><u>Hole Diameter</u></b>					
Hole ID:		1004847700			
Diameter:		8.0			
Depth From:		0.0			
Depth To:		2.0			
Hole Depth UOM:		ft			
Hole Diameter UOM:		inch			
<b><u>Hole Diameter</u></b>					
Hole ID:		1004847701			
Diameter:		6.0			
Depth From:		2.0			
Depth To:		22.0			
Hole Depth UOM:		ft			
Hole Diameter UOM:		inch			
<hr/>					
<a href="#">39</a>	1 of 1	N/238.9	82.8 / 2.00	747 LIVERPOOL RD Pickering ON	WWIS
Well ID:	7214782			Flowing (Y/N):	
Construction Date:				Flow Rate:	
Use 1st:	Monitoring and Test Hole			Data Entry Status:	
Use 2nd:				Data Src:	
Final Well Status:	Test Hole			Date Received:	05/15/2013
Water Type:				Selected Flag:	TRUE
Casing Material:				Abandonment Rec:	
Audit No:	Z169811			Contractor:	7241
Tag:	A146551			Form Version:	7
Constructn Method:				Owner:	
Elevation (m):				County:	DURHAM
Elevatn Reliabilty:				Lot:	
Depth to Bedrock:				Concession:	
Well Depth:				Concession Name:	
Overburden/Bedrock:				Easting NAD83:	
Pump Rate:				Northing NAD83:	
Static Water Level:				Zone:	
Clear/Cloudy:				UTM Reliability:	
Municipality:	PICKERING TOWN				
Site Info:					
PDF URL (Map):	https://d2khazk8e83rdv.cloudfront.net/moe_mapping/downloads/2Water/Wells_pdfs/721\7214782.pdf				

Map Key	Number of Records	Direction/ Distance (m)	Elev/Diff (m)	Site	DB
<b><u>Additional Detail(s) (Map)</u></b>					
Well Completed Date:		04/13/2013			
Year Completed:		2013			
Depth (m):		7.62			
Latitude:		43.8195770595921			
Longitude:		-79.0829749158927			
X:		-79.0829747640536			
Y:		43.81957705700499			
Path:		721\7214782.pdf			
<b><u>Bore Hole Information</u></b>					
Bore Hole ID:	1004730792			Elevation:	
DP2BR:				Elevrc:	
Spatial Status:				Zone:	17
Code OB:				East83:	654162.00
Code OB Desc:				North83:	4853620.00
Open Hole:				Org CS:	UTM83
Cluster Kind:				UTMRC:	4
Date Completed:	04/13/2013			UTMRC Desc:	margin of error : 30 m - 100 m
Remarks:				Location Method:	wwr
Location Method Desc:		on Water Well Record			
Elevrc Desc:					
Location Source Date:					
Improvement Location Source:					
Improvement Location Method:					
Source Revision Comment:					
Supplier Comment:					
<b><u>Overburden and Bedrock</u></b>					
<b><u>Materials Interval</u></b>					
Formation ID:	1004967730				
Layer:	1				
Color:	6				
General Color:	BROWN				
Material 1:	28				
Material 1 Desc:	SAND				
Material 2:					
Material 2 Desc:					
Material 3:					
Material 3 Desc:					
Formation Top Depth:	0.0				
Formation End Depth:	12.0				
Formation End Depth UOM:	ft				
<b><u>Overburden and Bedrock</u></b>					
<b><u>Materials Interval</u></b>					
Formation ID:	1004967731				
Layer:	2				
Color:	2				
General Color:	GREY				
Material 1:	28				
Material 1 Desc:	SAND				
Material 2:	06				
Material 2 Desc:	SILT				
Material 3:					
Material 3 Desc:					
Formation Top Depth:	12.0				

<b>Map Key</b>	<b>Number of Records</b>	<b>Direction/ Distance (m)</b>	<b>Elev/Diff (m)</b>	<b>Site</b>	<b>DB</b>
<hr/>					
<b>Formation End Depth:</b>		25.0			
<b>Formation End Depth UOM:</b>		ft			
 <b><u>Annular Space/Abandonment Sealing Record</u></b>					
<b>Plug ID:</b>		1004967742			
<b>Layer:</b>		3			
<b>Plug From:</b>		14.0			
<b>Plug To:</b>		25.0			
<b>Plug Depth UOM:</b>		ft			
 <b><u>Annular Space/Abandonment Sealing Record</u></b>					
<b>Plug ID:</b>		1004967741			
<b>Layer:</b>		2			
<b>Plug From:</b>		1.0			
<b>Plug To:</b>		14.0			
<b>Plug Depth UOM:</b>		ft			
 <b><u>Annular Space/Abandonment Sealing Record</u></b>					
<b>Plug ID:</b>		1004967740			
<b>Layer:</b>		1			
<b>Plug From:</b>		0.0			
<b>Plug To:</b>		1.0			
<b>Plug Depth UOM:</b>		ft			
 <b><u>Method of Construction &amp; Well Use</u></b>					
<b>Method Construction ID:</b>		1004967739			
<b>Method Construction Code:</b>		D			
<b>Method Construction:</b>		Direct Push			
<b>Other Method Construction:</b>					
 <b><u>Pipe Information</u></b>					
<b>Pipe ID:</b>		1004967729			
<b>Casing No:</b>		0			
<b>Comment:</b>					
<b>Alt Name:</b>					
 <b><u>Construction Record - Casing</u></b>					
<b>Casing ID:</b>		1004967735			
<b>Layer:</b>		1			
<b>Material:</b>		5			
<b>Open Hole or Material:</b>		PLASTIC			
<b>Depth From:</b>		0.0			
<b>Depth To:</b>		15.0			
<b>Casing Diameter:</b>		2.0			
<b>Casing Diameter UOM:</b>		inch			
<b>Casing Depth UOM:</b>		ft			
 <b><u>Construction Record - Screen</u></b>					
<b>Screen ID:</b>		1004967736			

Map Key	Number of Records	Direction/ Distance (m)	Elev/Diff (m)	Site	DB
<hr/>					
Layer:		1			
Slot:		10			
Screen Top Depth:		15.0			
Screen End Depth:		25.0			
Screen Material:		5			
Screen Depth UOM:		ft			
Screen Diameter UOM:		inch			
Screen Diameter:		2.25			
 <u>Water Details</u>					
Water ID:		1004967734			
Layer:					
Kind Code:					
Kind:					
Water Found Depth:					
Water Found Depth UOM:		ft			
 <u>Hole Diameter</u>					
Hole ID:		1004967732			
Diameter:		8.0			
Depth From:		0.0			
Depth To:		2.0			
Hole Depth UOM:		ft			
Hole Diameter UOM:		inch			
 <u>Hole Diameter</u>					
Hole ID:		1004967733			
Diameter:		6.0			
Depth From:		2.0			
Depth To:		25.0			
Hole Depth UOM:		ft			
Hole Diameter UOM:		inch			
<hr/>					
<a href="#">40</a>	1 of 1	W/243.7	77.8 / -3.04	BRY RON CONTRACTING LIMITED FRONT/COMMERCE MOTOR VEHICLE (OPERATING FLUID) PICKERING TOWN ON	SPL
Ref No:	69990			Municipality No:	10403
Year:				Nature of Damage:	
Incident Dt:	5/2/1992			Discharger Report:	
Dt MOE Arvl on Scn:				Material Group:	
MOE Reported Dt:	5/2/1992			Impact to Health:	
Dt Document Closed:				Agency Involved:	
Site No:					
MOE Response:					
Site County/District:					
Site Geo Ref Meth:					
Site District Office:					
Nearest Watercourse:					
Site Name:					
Site Address:					
Site Region:					
Site Municipality:		PICKERING TOWN			
Site Lot:					
Site Conc:					
Site Geo Ref Accu:					
Site Map Datum:					
Northing:					



Map Key	Number of Records	Direction/ Distance (m)	Elev/Diff (m)	Site	DB
<b>Easting:</b> <b>Entity Operating Name:</b> <b>Client Name:</b> <b>Client Type:</b> <b>Source Type:</b> <b>Incident Cause:</b> OTHER CONTAINER LEAK <b>Incident Preceding Spill:</b> <b>Incident Reason:</b> UNKNOWN <b>Incident Summary:</b> BRY RON CONTRACTING: DIESEL FUEL SPILLED FROM VEHICLE <b>Environment Impact:</b> POSSIBLE <b>Health Env Consequence:</b> <b>Nature of Impact:</b> Surface Water Pollution <b>Contaminant Qty:</b> <b>Contaminant Qty 1:</b> <b>Contaminant Unit:</b> <b>Contaminant Code:</b> <b>Contaminant Name:</b> <b>Contaminant Limit 1:</b> <b>Contam Limit Freq 1:</b> <b>Contaminant UN No 1:</b> <b>Receiving Medium:</b> LAND / WATER <b>Activity Preceding Spill:</b> <b>Property 2nd Watershed:</b> <b>Property Tertiary Watershed:</b> <b>Sector Type:</b> <b>SAC Action Class:</b> <b>Call Report Locatn Geodata:</b> <b>Time Reported:</b> <b>System Facility Address:</b>					

<a href="#">41</a>	1 of 1	SSW/244.8	76.7 / -4.13	lot 23 con 3 ON	WWIS
<b>Well ID:</b> 1907327 <b>Construction Date:</b> <b>Use 1st:</b> Domestic <b>Use 2nd:</b> 0 <b>Final Well Status:</b> Water Supply <b>Water Type:</b> <b>Casing Material:</b> <b>Audit No:</b> <b>Tag:</b> <b>Constructn Method:</b> <b>Elevation (m):</b> <b>Elevatn Reliability:</b> <b>Depth to Bedrock:</b> <b>Well Depth:</b> <b>Overburden/Bedrock:</b> <b>Pump Rate:</b> <b>Static Water Level:</b> <b>Clear/Cloudy:</b> <b>Municipality:</b> PICKERING TOWN <b>Site Info:</b>					
<b>Flowing (Y/N):</b> <b>Flow Rate:</b> <b>Data Entry Status:</b> <b>Data Src:</b> 1 <b>Date Received:</b> 07/05/1985 <b>Selected Flag:</b> TRUE <b>Abandonment Rec:</b> <b>Contractor:</b> 2214 <b>Form Version:</b> 1 <b>Owner:</b> <b>County:</b> DURHAM <b>Lot:</b> 023 <b>Concession:</b> 03 <b>Concession Name:</b> RANGE <b>Easting NAD83:</b> <b>Northing NAD83:</b> <b>Zone:</b> <b>UTM Reliability:</b>					

**PDF URL (Map):** [https://d2khazk8e83rdv.cloudfront.net/moe\\_mapping/downloads/2Water/Wells\\_pdfs/190\1907327.pdf](https://d2khazk8e83rdv.cloudfront.net/moe_mapping/downloads/2Water/Wells_pdfs/190\1907327.pdf)

**Additional Detail(s) (Map)**

**Well Completed Date:** 05/14/1985  
**Year Completed:** 1985  
**Depth (m):** 8.2296  
**Latitude:** 43.8152903266874  
**Longitude:** -79.0834503128344

Map Key	Number of Records	Direction/ Distance (m)	Elev/Diff (m)	Site	DB
X:		-79.08345016170968			
Y:		43.815290323810295			
Path:		190\1907327.pdf			

#### Bore Hole Information

<b>Bore Hole ID:</b>	10075966	<b>Elevation:</b>	
<b>DP2BR:</b>		<b>Elevrc:</b>	
<b>Spatial Status:</b>		<b>Zone:</b>	17
<b>Code OB:</b>		<b>East83:</b>	654134.80
<b>Code OB Desc:</b>		<b>North83:</b>	4853143.00
<b>Open Hole:</b>		<b>Org CS:</b>	
<b>Cluster Kind:</b>		<b>UTMRC:</b>	4
<b>Date Completed:</b>	05/14/1985	<b>UTMRC Desc:</b>	margin of error : 30 m - 100 m
<b>Remarks:</b>		<b>Location Method:</b>	p4
<b>Location Method Desc:</b>	Original Pre1985 UTM Rel Code 4: margin of error : 30 m - 100 m		
<b>Elevrc Desc:</b>			
<b>Location Source Date:</b>			
<b>Improvement Location Source:</b>			
<b>Improvement Location Method:</b>			
<b>Source Revision Comment:</b>			
<b>Supplier Comment:</b>			

#### Overburden and Bedrock

##### Materials Interval

<b>Formation ID:</b>	931164871
<b>Layer:</b>	7
<b>Color:</b>	2
<b>General Color:</b>	GREY
<b>Material 1:</b>	05
<b>Material 1 Desc:</b>	CLAY
<b>Material 2:</b>	28
<b>Material 2 Desc:</b>	SAND
<b>Material 3:</b>	74
<b>Material 3 Desc:</b>	LAYERED
<b>Formation Top Depth:</b>	22.0
<b>Formation End Depth:</b>	27.0
<b>Formation End Depth UOM:</b>	ft

#### Overburden and Bedrock

##### Materials Interval

<b>Formation ID:</b>	931164869
<b>Layer:</b>	5
<b>Color:</b>	2
<b>General Color:</b>	GREY
<b>Material 1:</b>	05
<b>Material 1 Desc:</b>	CLAY
<b>Material 2:</b>	28
<b>Material 2 Desc:</b>	SAND
<b>Material 3:</b>	74
<b>Material 3 Desc:</b>	LAYERED
<b>Formation Top Depth:</b>	14.0
<b>Formation End Depth:</b>	20.0
<b>Formation End Depth UOM:</b>	ft

#### Overburden and Bedrock

##### Materials Interval

<b>Formation ID:</b>	931164870
<b>Layer:</b>	6

Map Key	Number of Records	Direction/ Distance (m)	Elev/Diff (m)	Site	DB
<b>Color:</b>		2			
<b>General Color:</b>		GREY			
<b>Material 1:</b>		05			
<b>Material 1 Desc:</b>		CLAY			
<b>Material 2:</b>		79			
<b>Material 2 Desc:</b>		PACKED			
<b>Material 3:</b>					
<b>Material 3 Desc:</b>					
<b>Formation Top Depth:</b>		20.0			
<b>Formation End Depth:</b>		22.0			
<b>Formation End Depth UOM:</b>		ft			
<b><u>Overburden and Bedrock</u></b>					
<b><u>Materials Interval</u></b>					
<b>Formation ID:</b>		931164866			
<b>Layer:</b>		2			
<b>Color:</b>		2			
<b>General Color:</b>		GREY			
<b>Material 1:</b>		05			
<b>Material 1 Desc:</b>		CLAY			
<b>Material 2:</b>		12			
<b>Material 2 Desc:</b>		STONES			
<b>Material 3:</b>		79			
<b>Material 3 Desc:</b>		PACKED			
<b>Formation Top Depth:</b>		2.0			
<b>Formation End Depth:</b>		8.0			
<b>Formation End Depth UOM:</b>		ft			
<b><u>Overburden and Bedrock</u></b>					
<b><u>Materials Interval</u></b>					
<b>Formation ID:</b>		931164868			
<b>Layer:</b>		4			
<b>Color:</b>		2			
<b>General Color:</b>		GREY			
<b>Material 1:</b>		05			
<b>Material 1 Desc:</b>		CLAY			
<b>Material 2:</b>		12			
<b>Material 2 Desc:</b>		STONES			
<b>Material 3:</b>		60			
<b>Material 3 Desc:</b>		CEMENTED			
<b>Formation Top Depth:</b>		10.0			
<b>Formation End Depth:</b>		14.0			
<b>Formation End Depth UOM:</b>		ft			
<b><u>Overburden and Bedrock</u></b>					
<b><u>Materials Interval</u></b>					
<b>Formation ID:</b>		931164865			
<b>Layer:</b>		1			
<b>Color:</b>					
<b>General Color:</b>					
<b>Material 1:</b>		01			
<b>Material 1 Desc:</b>		FILL			
<b>Material 2:</b>					
<b>Material 2 Desc:</b>					
<b>Material 3:</b>					
<b>Material 3 Desc:</b>					
<b>Formation Top Depth:</b>		0.0			
<b>Formation End Depth:</b>		2.0			
<b>Formation End Depth UOM:</b>		ft			

<b>Map Key</b>	<b>Number of Records</b>	<b>Direction/ Distance (m)</b>	<b>Elev/Diff (m)</b>	<b>Site</b>	<b>DB</b>
<b><u>Overburden and Bedrock Materials Interval</u></b>					
<b>Formation ID:</b>		931164867			
<b>Layer:</b>		3			
<b>Color:</b>		6			
<b>General Color:</b>		BROWN			
<b>Material 1:</b>		28			
<b>Material 1 Desc:</b>		SAND			
<b>Material 2:</b>					
<b>Material 2 Desc:</b>					
<b>Material 3:</b>					
<b>Material 3 Desc:</b>					
<b>Formation Top Depth:</b>		8.0			
<b>Formation End Depth:</b>		10.0			
<b>Formation End Depth UOM:</b>		ft			
<b><u>Method of Construction &amp; Well Use</u></b>					
<b>Method Construction ID:</b>		961907327			
<b>Method Construction Code:</b>		6			
<b>Method Construction:</b>		Boring			
<b>Other Method Construction:</b>					
<b><u>Pipe Information</u></b>					
<b>Pipe ID:</b>		10624536			
<b>Casing No:</b>		1			
<b>Comment:</b>					
<b>Alt Name:</b>					
<b><u>Construction Record - Casing</u></b>					
<b>Casing ID:</b>		930133797			
<b>Layer:</b>		1			
<b>Material:</b>		3			
<b>Open Hole or Material:</b>		CONCRETE			
<b>Depth From:</b>					
<b>Depth To:</b>		23.0			
<b>Casing Diameter:</b>		30.0			
<b>Casing Diameter UOM:</b>		inch			
<b>Casing Depth UOM:</b>		ft			
<b><u>Construction Record - Casing</u></b>					
<b>Casing ID:</b>		930133798			
<b>Layer:</b>		2			
<b>Material:</b>		2			
<b>Open Hole or Material:</b>		GALVANIZED			
<b>Depth From:</b>					
<b>Depth To:</b>		27.0			
<b>Casing Diameter:</b>		5.0			
<b>Casing Diameter UOM:</b>		inch			
<b>Casing Depth UOM:</b>		ft			
<b><u>Results of Well Yield Testing</u></b>					
<b>Pumping Test Method Desc:</b>		BAILER			
<b>Pump Test ID:</b>		991907327			
<b>Pump Set At:</b>					

Map Key	Number of Records	Direction/ Distance (m)	Elev/Diff (m)	Site	DB
<hr/>					
Static Level:		8.0			
Final Level After Pumping:		12.0			
Recommended Pump Depth:		25.0			
Pumping Rate:		7.0			
Flowing Rate:					
Recommended Pump Rate:		4.0			
Levels UOM:		ft			
Rate UOM:		GPM			
Water State After Test Code:					
Water State After Test:					
Pumping Test Method:		2			
Pumping Duration HR:		0			
Pumping Duration MIN:		30			
Flowing:		No			
 <u>Draw Down &amp; Recovery</u>					
Pump Test Detail ID:		934672759			
Test Type:		Recovery			
Test Duration:		45			
Test Level:		8.0			
Test Level UOM:		ft			
 <u>Water Details</u>					
Water ID:		933517876			
Layer:		1			
Kind Code:		1			
Kind:		FRESH			
Water Found Depth:		8.0			
Water Found Depth UOM:		ft			
 <u>Water Details</u>					
Water ID:		933517878			
Layer:		3			
Kind Code:		1			
Kind:		FRESH			
Water Found Depth:		22.0			
Water Found Depth UOM:		ft			
 <u>Water Details</u>					
Water ID:		933517877			
Layer:		2			
Kind Code:		1			
Kind:		FRESH			
Water Found Depth:		14.0			
Water Found Depth UOM:		ft			
<hr/>					
<a href="#">42</a>	1 of 12	S/246.7	76.9 / -3.96	WHARF STREET MARINA LTD 1289 WHARF ST PICKERING ON L1W 1A2	RST
Headcode:		00824400			
Headcode Desc:		MARINAS			
Phone:					
List Name:					
Description:					
<hr/>					



Map Key	Number of Records	Direction/ Distance (m)	Elev/Diff (m)	Site	DB
<a href="#">42</a>	2 of 12	S/246.7	76.9 / -3.96	WHARF ST MARINA LTD 1289 WHARF ST PICKERING ON L1W 1A2	FSTH
<b>License Issue Date:</b> 3/1/2002 <b>Tank Status:</b> Licensed <b>Tank Status As Of:</b> December 2008 <b>Operation Type:</b> Retail Fuel Outlet <b>Facility Type:</b> Marina					
<b>--Details--</b>					
<b>Status:</b> Active <b>Year of Installation:</b> 2006 <b>Corrosion Protection:</b> <b>Capacity:</b> 15000 <b>Tank Fuel Type:</b> Liquid Fuel Double Wall UST - Gasoline					
<b>Status:</b> Active <b>Year of Installation:</b> 2006 <b>Corrosion Protection:</b> <b>Capacity:</b> 15000 <b>Tank Fuel Type:</b> Liquid Fuel Double Wall UST - Diesel					
<a href="#">42</a>	3 of 12	S/246.7	76.9 / -3.96	WHARF ST MARINA LTD 1289 WHARF ST PICKERING ON	DTNK
<b><u>Delisted Expired Fuel Safety Facilities</u></b>					
<b>Instance No:</b> 63847163 <b>Status:</b> EXPIRED <b>Instance ID:</b> 351853 <b>Instance Type:</b> FS Piping <b>Instance Creation Dt:</b> <b>Instance Install Dt:</b> <b>Item Description:</b> <b>Manufacturer:</b> <b>Model:</b> <b>Serial No:</b> <b>ULC Standard:</b> <b>Quantity:</b> <b>Unit of Measure:</b> <b>Overfill Prot Type:</b> <b>Creation Date:</b> <b>Next Periodic Str DT:</b> <b>TSSA Base Sched Cycle 2:</b> <b>TSSAMax Hazard Rank 1:</b> <b>TSSA Risk Based Periodic Yn:</b> <b>TSSA Volume of Directives:</b> <b>TSSA Periodic Exempt:</b> <b>TSSA Statutory Interval:</b> <b>TSSA Recd Insp Interva:</b> <b>TSSA Recd Tolerance:</b> <b>TSSA Program Area:</b> <b>TSSA Program Area 2:</b> <b>Description:</b> FS Piping <b>Original Source:</b> EXP <b>Record Date:</b> Up to Mar 2012					
<b>Expired Date:</b> <b>Max Hazard Rank:</b> <b>Facility Location:</b> <b>Facility Type:</b> <b>Fuel Type 2:</b> <b>Fuel Type 3:</b> <b>Panam Related:</b> <b>Panam Venue Nm:</b> <b>External Identifier:</b> <b>Item:</b> <b>Piping Steel:</b> <b>Piping Galvanized:</b> <b>Tank Single Wall St:</b> <b>Piping Underground:</b> <b>Tank Underground:</b> <b>Source:</b>					

Map Key	Number of Records	Direction/ Distance (m)	Elev/Diff (m)	Site	DB
<a href="#">42</a>	4 of 12	S/246.7	76.9 / -3.96	WHARF ST MARINA LTD 1289 WHARF ST PICKERING ON	DTNK

Delisted Expired Fuel Safety  
Facilities

<b>Instance No:</b>	11603734	<b>Expired Date:</b>	
<b>Status:</b>	EXPIRED	<b>Max Hazard Rank:</b>	
<b>Instance ID:</b>	93228	<b>Facility Location:</b>	
<b>Instance Type:</b>	FS Piping	<b>Facility Type:</b>	
<b>Instance Creation Dt:</b>		<b>Fuel Type 2:</b>	
<b>Instance Install Dt:</b>		<b>Fuel Type 3:</b>	
<b>Item Description:</b>		<b>Panam Related:</b>	
<b>Manufacturer:</b>		<b>Panam Venue Nm:</b>	
<b>Model:</b>		<b>External Identifier:</b>	
<b>Serial No:</b>		<b>Item:</b>	
<b>ULC Standard:</b>		<b>Piping Steel:</b>	
<b>Quantity:</b>		<b>Piping Galvanized:</b>	
<b>Unit of Measure:</b>		<b>Tank Single Wall St:</b>	
<b>Overfill Prot Type:</b>		<b>Piping Underground:</b>	
<b>Creation Date:</b>		<b>Tank Underground:</b>	
<b>Next Periodic Str DT:</b>		<b>Source:</b>	
<b>TSSA Base Sched Cycle 2:</b>			
<b>TSSAMax Hazard Rank 1:</b>			
<b>TSSA Risk Based Periodic Yn:</b>			
<b>TSSA Volume of Directives:</b>			
<b>TSSA Periodic Exempt:</b>			
<b>TSSA Statutory Interval:</b>			
<b>TSSA Recd Insp Interva:</b>			
<b>TSSA Recd Tolerance:</b>			
<b>TSSA Program Area:</b>			
<b>TSSA Program Area 2:</b>			
<b>Description:</b>	FS Piping		
<b>Original Source:</b>	EXP		
<b>Record Date:</b>	Up to Mar 2012		

<a href="#">42</a>	5 of 12	S/246.7	76.9 / -3.96	1289 Wharf St Pickering ON L1W 1A2	EHS
--------------------	---------	---------	--------------	---------------------------------------	-----

<b>Order No:</b>	20130211008	<b>Nearest Intersection:</b>	
<b>Status:</b>	C	<b>Municipality:</b>	
<b>Report Type:</b>	Custom Report	<b>Client Prov/State:</b>	ON
<b>Report Date:</b>	15-FEB-13	<b>Search Radius (km):</b>	.25
<b>Date Received:</b>	11-FEB-13	<b>X:</b>	0
<b>Previous Site Name:</b>		<b>Y:</b>	0
<b>Lot/Building Size:</b>			
<b>Additional Info Ordered:</b>			

<a href="#">42</a>	6 of 12	S/246.7	76.9 / -3.96	WHARF ST MARINA LTD 1289 WHARF ST PICKERING ON L1W 1A2	DTNK
--------------------	---------	---------	--------------	--	------

Delisted Expired Fuel Safety  
Facilities

<b>Instance No:</b>	9528650	<b>Expired Date:</b>	7/31/2012 7:45
<b>Status:</b>	EXPIRED	<b>Max Hazard Rank:</b>	
<b>Instance ID:</b>		<b>Facility Location:</b>	
<b>Instance Type:</b>	FS Facility	<b>Facility Type:</b>	

Map Key	Number of Records	Direction/ Distance (m)	Elev/Diff (m)	Site	DB
<div> <div> Instance Creation Dt:  Instance Install Dt:  Item Description:  Manufacturer:  Model:  Serial No:  ULC Standard:  Quantity:  Unit of Measure:  Overfill Prot Type:  Creation Date:  Next Periodic Str DT:  TSSA Base Sched Cycle 2:  TSSAMax Hazard Rank 1:  TSSA Risk Based Periodic Yn:  TSSA Volume of Directives:  TSSA Periodic Exempt:  TSSA Statutory Interval:  TSSA Recd Insp Interva:  TSSA Recd Tolerance:  TSSA Program Area:  TSSA Program Area 2:  Description:  Original Source:  Record Date: </div> <div> EXP  Up to May 2013 </div> <div> Fuel Type 2:  Fuel Type 3:  Panam Related:  Panam Venue Nm:  External Identifier:  Item:  Piping Steel:  Piping Galvanized:  Tank Single Wall St:  Piping Underground:  Tank Underground:  Source: </div> </div>					
<a href="#">42</a>	7 of 12	S/246.7	76.9 / -3.96	WHARF STREET MARINA LTD 1289 WHARF ST PICKERING ON L1W1A2	RST
<div> <div> Headcode:  Headcode Desc:  Phone:  List Name:  Description: </div> <div> 00824400  MARINAS  9058393681  INFO-DIRECT(TM) BUSINESS FILE </div> </div>					
<a href="#">42</a>	8 of 12	S/246.7	76.9 / -3.96	s.21 1289 Wharf St Pickering ON L1W 1A2	SPL
<div> <div> Ref No:  Year:  Incident Dt:  Dt MOE Arvl on Scn:  MOE Reported Dt:  Dt Document Closed:  Site No:  MOE Response:  Site County/District:  Site Geo Ref Meth:  Site District Office:  Nearest Watercourse:  Site Name:  Site Address:  Site Region:  Site Municipality:  Site Lot:  Site Conc:  Site Geo Ref Accu:  Site Map Datum:  Northing:  Easting:  Entity Operating Name: </div> <div> 7323-BDBR7R  6/10/2019  6/20/2019  5546-BDBS4U  Regional Municipality of Durham  NA  York-Durham  Port Restaurant  1289 Wharf St  Central  Pickering  NA  NA  NA  NA  NA </div> <div> Municipality No:  Nature of Damage:  Discharger Report:  Material Group:  Impact to Health:  Agency Involved: </div> </div>					

110 [erisinfo.com](http://erisinfo.com) | Environmental Risk Information Services Order No: 25052300152

Map Key	Number of Records	Direction/ Distance (m)	Elev/Diff (m)	Site	DB
<b>PICKERING ON</b>					
<b>Inventory No:</b> <b>Inventory Status:</b> <b>Installation Year:</b> <b>Capacity:</b> <b>Capacity Unit:</b> <b>Tank Type:</b> <b>Manufacturer:</b> <b>Model:</b> <b>Description:</b> <b>Previous Fuel Type:</b>	11603705 EXPIRED 1993 13600    2009VBS Gasoline			<b>Tank Material:</b> <b>Corrosion Protect:</b> <b>Overfill Protection:</b> <b>Inventory Context:</b> <b>Inventory Item:</b>	Fiberglass (FRP) Fiberglass  FS Liquid Fuel Tank FS LIQUID FUEL TANK
<a href="#">42</a>	12 of 12	S/246.7	76.9 / -3.96	<b>WHARF ST MARINA LTD</b> <b>1289 WHARF ST</b> <b>PICKERING ON</b>	<b>EXP</b>
<b>Inventory No:</b> <b>Inventory Status:</b> <b>Installation Year:</b> <b>Capacity:</b> <b>Capacity Unit:</b> <b>Tank Type:</b> <b>Manufacturer:</b> <b>Model:</b> <b>Description:</b> <b>Previous Fuel Type:</b>	46077077 EXPIRED 2006 15000    2009VBS Diesel			<b>Tank Material:</b> <b>Corrosion Protect:</b> <b>Overfill Protection:</b> <b>Inventory Context:</b> <b>Inventory Item:</b>	Fiberglass (FRP) Fiberglass  FS Liquid Fuel Tank FS LIQUID FUEL TANK
<a href="#">43</a>	1 of 1	SSW/247.2	76.4 / -4.42	<b>1289 Wharf Street</b> <b>Pickering ON L1W 1A3</b>	<b>EHS</b>
<b>Order No:</b> <b>Status:</b> <b>Report Type:</b> <b>Report Date:</b> <b>Date Received:</b> <b>Previous Site Name:</b> <b>Lot/Building Size:</b> <b>Additional Info Ordered:</b>	23032100703 C Standard Report 24-MAR-23 21-MAR-23  2,700 sq. meters			<b>Nearest Intersection:</b> <b>Municipality:</b> <b>Client Prov/State:</b> <b>Search Radius (km):</b> <b>X:</b> <b>Y:</b>	Durham ON .25 -79.0836873 43.8153166
<a href="#">44</a>	1 of 7	N/247.7	82.5 / 1.65	<b>DURHAM REGION R.C.S. SCHOOL BOARD</b> <b>HOLY REDEEMER CATHOLIC SCHOOL 747</b> <b>LIVERPOOL ROAD</b> <b>PICKERING ON L1W 1R8</b>	<b>GEN</b>
<b><u>Generator Info</u></b>					
<b>Generator No:</b> <b>Approval Years:</b> <b>Status:</b> <b>PO Box No:</b> <b>Country:</b> <b>Co Admin:</b> <b>Phone No Admin:</b> <b>SIC Description:</b>	ON1254345 93,94,95,96,97,98,99,00,01      ELEM.T./SECON. EDUC.			<b>Choice of Contact:</b> <b>Contaminated Fac:</b> <b>MHSW Facility:</b> <b>SIC Code:</b>	   8511
<b><u>Waste Detail(s)</u></b>					



Map Key	Number of Records	Direction/ Distance (m)	Elev/Diff (m)	Site	DB
<hr/>					
<b>Waste Class:</b>		213			
<b>Waste Class Name:</b>		PETROLEUM DISTILLATES			
<b><u>Waste Detail(s)</u></b>					
<b>Waste Class:</b>		263			
<b>Waste Class Name:</b>		ORGANIC LABORATORY CHEMICALS			
<b><u>Waste Detail(s)</u></b>					
<b>Waste Class:</b>		114			
<b>Waste Class Name:</b>		OTHER INORGANIC ACID WASTES			
<b><u>Waste Detail(s)</u></b>					
<b>Waste Class:</b>		148			
<b>Waste Class Name:</b>		INORGANIC LABORATORY CHEMICALS			
<hr/>					
<a href="#">44</a>	2 of 7	N/247.7	82.5 / 1.65	DURHAM CATHOLIC DISTRICT SCHOOL BOARD HOLY REDEEMER CATHOLIC SCHOOL 747 LIVERPOOL ROAD PICKERING ON L1W 1R8	GEN
<b><u>Generator Info</u></b>					
<b>Generator No:</b>	ON1254345			<b>Choice of Contact:</b>	
<b>Approval Years:</b>	02,03,04			<b>Contaminated Fac:</b>	
<b>Status:</b>				<b>MHSW Facility:</b>	
<b>PO Box No:</b>				<b>SIC Code:</b>	
<b>Country:</b>					
<b>Co Admin:</b>					
<b>Phone No Admin:</b>					
<b>SIC Description:</b>					
<b><u>Waste Detail(s)</u></b>					
<b>Waste Class:</b>		212			
<b>Waste Class Name:</b>		ALIPHATIC SOLVENTS			
<b><u>Waste Detail(s)</u></b>					
<b>Waste Class:</b>		114			
<b>Waste Class Name:</b>		OTHER INORGANIC ACID WASTES			
<b><u>Waste Detail(s)</u></b>					
<b>Waste Class:</b>		145			
<b>Waste Class Name:</b>		PAINT/PIGMENT/COATING RESIDUES			
<b><u>Waste Detail(s)</u></b>					
<b>Waste Class:</b>		148			
<b>Waste Class Name:</b>		INORGANIC LABORATORY CHEMICALS			
<b><u>Waste Detail(s)</u></b>					

Map Key	Number of Records	Direction/ Distance (m)	Elev/Diff (m)	Site	DB
<hr/>					
<b>Waste Class:</b>		213			
<b>Waste Class Name:</b>		PETROLEUM DISTILLATES			
<b><u>Waste Detail(s)</u></b>					
<b>Waste Class:</b>		252			
<b>Waste Class Name:</b>		WASTE OILS & LUBRICANTS			
<b><u>Waste Detail(s)</u></b>					
<b>Waste Class:</b>		263			
<b>Waste Class Name:</b>		ORGANIC LABORATORY CHEMICALS			
<b><u>Waste Detail(s)</u></b>					
<b>Waste Class:</b>		331			
<b>Waste Class Name:</b>		WASTE COMPRESSED GASES			
<hr/>					
<a href="#">44</a>	3 of 7	N/247.7	82.5 / 1.65	747 Liverpool Rd Pickering ON L1W 1R8	EHS
<b>Order No:</b>	20130305002			<b>Nearest Intersection:</b>	
<b>Status:</b>	C			<b>Municipality:</b>	
<b>Report Type:</b>	Custom Report			<b>Client Prov/State:</b>	ON
<b>Report Date:</b>	11-MAR-13			<b>Search Radius (km):</b>	.25
<b>Date Received:</b>	05-MAR-13			<b>X:</b>	0
<b>Previous Site Name:</b>				<b>Y:</b>	0
<b>Lot/Building Size:</b>					
<b>Additional Info Ordered:</b>					
<hr/>					
<a href="#">44</a>	4 of 7	N/247.7	82.5 / 1.65	MADISON LIVERPOOL LIMITED 747 LIVERPOOL ROAD ON Pickering ON	RSC
<b>RSC No:</b>	222091			<b>X:</b>	-79.08240316647174
<b>RA No:</b>				<b>Y:</b>	43.81964669469754
<b>Status:</b>	FILED			<b>Latitude:</b>	43.8196467
<b>Filing Date:</b>				<b>Longitude:</b>	-79.08240317
<b>Date Ack:</b>				<b>UTM Coordinates:</b>	
<b>Date Returned:</b>				<b>Latitude Longitude:</b>	
<b>Approval Date:</b>	June 9, 2016			<b>Accuracy Estimate:</b>	
<b>Cert Date:</b>				<b>Measurement Method:</b>	
<b>Cert Prop Use No:</b>				<b>Mailing Address:</b>	
<b>Curr Property Use:</b>				<b>Telephone:</b>	
<b>Intended Prop Use:</b>				<b>Fax:</b>	
<b>Restoration Type:</b>				<b>Email:</b>	
<b>Soil Type:</b>				<b>Postal Code:</b>	L1W 1R8
<b>Criteria:</b>				<b>Ministry District:</b>	
<b>Stratified (Y/N):</b>				<b>MOE District:</b>	York-Durham
<b>Audit (Y/N):</b>				<b>SWP Area Name:</b>	Toronto
<b>Entire Leg Prop. (Y/N):</b>				<b>Qual Person Name:</b>	BOB GORDANIFAR
<b>CPU Issu Sect 1686:</b>				<b>Consultant:</b>	
<b>Business Name:</b>	MADISON LIVERPOOL LIMITED				
<b>Address:</b>	747 LIVERPOOL ROAD ON				
<b>Legal Desc:</b>					
<b>Site Pin:</b>	26325-0068 (LT), 26325-0069 (LT)				
<b>Asmt Roll No:</b>					
<b>Project Type:</b>	POST2011				
<b>Approval Type:</b>	RSC based on Phase One and Two ESAs				

Map Key	Number of Records	Direction/ Distance (m)	Elev/Diff (m)	Site	DB
<b>Applicable Standards:</b>					
<b>PDF Link:</b>		<a href="https://www.accessenvironment.ene.gov.on.ca/AEWeb/ae/ViewDocument.action?documentRefID=222091">https://www.accessenvironment.ene.gov.on.ca/AEWeb/ae/ViewDocument.action?documentRefID=222091</a>			
<a href="#">44</a>	5 of 7	N/247.7	82.5 / 1.65	Durham Catholic District School Board 747 Liverpool Rd Pickering ON L1W1R8	GEN
<b>Generator Info</b>					
<b>Generator No:</b>		ON7775271		<b>Choice of Contact:</b>	CO_ADMIN
<b>Approval Years:</b>		2015		<b>Contaminated Fac:</b>	No
<b>Status:</b>				<b>MHSW Facility:</b>	No
<b>PO Box No:</b>				<b>SIC Code:</b>	611110
<b>Country:</b>		Canada			
<b>Co Admin:</b>		Scott Grieve			
<b>Phone No Admin:</b>		905-576-5776 Ext.2358			
<b>SIC Description:</b>		ELEMENTARY AND SECONDARY SCHOOLS			
<b>Waste Detail(s)</b>					
<b>Waste Class:</b>		212			
<b>Waste Class Name:</b>		ALIPHATIC SOLVENTS			
<a href="#">44</a>	6 of 7	N/247.7	82.5 / 1.65	Madison Liverpool Limited 747 Liverpool Rd Pickering ON M3J 3G2	ECA
<b>Approval No:</b>		8669-AQ4KDC		<b>MOE District:</b>	
<b>Approval Date:</b>		2017-08-24		<b>City:</b>	
<b>Status:</b>		Approved		<b>Longitude:</b>	
<b>Record Type:</b>		ECA		<b>Latitude:</b>	
<b>Link Source:</b>		IDS		<b>Geometry X:</b>	
<b>SWP Area Name:</b>				<b>Geometry Y:</b>	
<b>Approval Type:</b>		ECA-MUNICIPAL AND PRIVATE SEWAGE WORKS			
<b>Project Type:</b>		MUNICIPAL AND PRIVATE SEWAGE WORKS			
<b>Business Name:</b>		Madison Liverpool Limited			
<b>Address:</b>		747 Liverpool Rd			
<b>Full Address:</b>					
<b>Full PDF Link:</b>		<a href="https://www.accessenvironment.ene.gov.on.ca/instruments/9808-ALCKAB-14.pdf">https://www.accessenvironment.ene.gov.on.ca/instruments/9808-ALCKAB-14.pdf</a>			
<b>PDF Site Location:</b>					
<a href="#">44</a>	7 of 7	N/247.7	82.5 / 1.65	ENBRIDGE GAS INC 747 LIVERPOOL RD,,PICKERING,ON,L1W 1R8, CA ON	PINC
<b>Incident Id:</b>				<b>Pipe Material:</b>	
<b>Incident No:</b>		2691962		<b>Fuel Category:</b>	
<b>Incident Reported Dt:</b>		9/30/2019		<b>Health Impact:</b>	
<b>Type:</b>		FS-Pipeline Incident		<b>Environment Impact:</b>	
<b>Status Code:</b>				<b>Property Damage:</b>	
<b>Tank Status:</b>		Pipeline Damage Reason Est		<b>Service Interrupt:</b>	
<b>Task No:</b>				<b>Enforce Policy:</b>	
<b>Spills Action Centre:</b>				<b>Public Relation:</b>	
<b>Fuel Type:</b>				<b>Pipeline System:</b>	
<b>Fuel Occurrence Tp:</b>				<b>PSIG:</b>	
<b>Date of Occurrence:</b>				<b>Attribute Category:</b>	
<b>Occurrence Start Dt:</b>				<b>Regulator Location:</b>	
<b>Depth:</b>				<b>Method Details:</b>	
<b>Customer Acct Name:</b>		ENBRIDGE GAS INC			

<i>Map Key</i>	<i>Number of Records</i>	<i>Direction/ Distance (m)</i>	<i>Elev/Diff (m)</i>	<i>Site</i>	<i>DB</i>
<hr/>					
<i>Incident Address:</i>		747 LIVERPOOL RD,,PICKERING,ON,L1W 1R8,CA			
<i>Operation Type:</i>					
<i>Pipeline Type:</i>					
<i>Regulator Type:</i>					
<i>Summary:</i>					
<i>Reported By:</i>					
<i>Affiliation:</i>					
<i>Occurrence Desc:</i>					
<i>Damage Reason:</i>					
<i>Notes:</i>					

# Unplottable Summary

Total: **9** Unplottable sites

DB	Company Name/Site Name	Address	City	Postal
CA	JESUIT FATHERS OF UPPER CANADA	LIVERPOOL RD.	PICKERING TOWN ON	
CA	SR & R Bay Ridges Ltd.	Douglas Park, Douglas Avenue, Browning Road, Front Road, and Wharf Street	Pickering ON	
CA	R.M. OF DURHAM	LIVERPOOL RD	PICKERING TOWN ON	
CA	R.M. OF DURHAM	LIVERPOOL RD.	PICKERING TOWN ON	
CA	R.M. OF DURHAM	FRONT ROAD	PICKERING TOWN ON	
GEN	Jesuits of Upper Canada	Liverpool Road	Pickering ON	L1X 1V4
GEN	Jesuits of Upper Canada	Liverpool Road	Pickering ON	L1X 1V4
PRT	MOORE HAVEN WHARF INC	WHARF ST CON 1 BLOCK A	PICKERING ON	
SCT	Stelray Boats		Pickering ON	



# Unplottable Report

---

**Site:** JESUIT FATHERS OF UPPER CANADA  
LIVERPOOL RD. PICKERING TOWN ON

**Database:**  
CA

**Certificate #:** 7-0987-85-006  
**Application Year:** 85  
**Issue Date:** 11/5/85  
**Approval Type:** Municipal water  
**Status:** Approved  
**Application Type:**  
**Client Name:**  
**Client Address:**  
**Client City:**  
**Client Postal Code:**  
**Project Description:**  
**Contaminants:**  
**Emission Control:**

---

**Site:** SR & R Bay Ridges Ltd.  
Douglas Park, Douglas Avenue, Browning Road, Front Road, and Wharf Street Pickering ON

**Database:**  
CA

**Certificate #:** 0331-77PKSM  
**Application Year:** 2007  
**Issue Date:** 10/9/2007  
**Approval Type:** Municipal and Private Sewage Works  
**Status:** Approved  
**Application Type:**  
**Client Name:**  
**Client Address:**  
**Client City:**  
**Client Postal Code:**  
**Project Description:**  
**Contaminants:**  
**Emission Control:**

---

**Site:** R.M. OF DURHAM  
LIVERPOOL RD PICKERING TOWN ON

**Database:**  
CA

**Certificate #:** 7-0887-87-  
**Application Year:** 87  
**Issue Date:** 7/7/1987  
**Approval Type:** Municipal water  
**Status:** Approved  
**Application Type:**  
**Client Name:**  
**Client Address:**  
**Client City:**  
**Client Postal Code:**  
**Project Description:**  
**Contaminants:**  
**Emission Control:**

---

**Site:** R.M. OF DURHAM  
LIVERPOOL RD. PICKERING TOWN ON

**Database:**  
CA

**Certificate #:** 7-0387-88-  
**Application Year:** 88

**Issue Date:** 4/11/1988  
**Approval Type:** Municipal water  
**Status:** Approved  
**Application Type:**  
**Client Name:**  
**Client Address:**  
**Client City:**  
**Client Postal Code:**  
**Project Description:**  
**Contaminants:**  
**Emission Control:**

---

**Site:** **R.M. OF DURHAM**  
**FRONT ROAD PICKERING TOWN ON**

**Database:**  
**CA**

**Certificate #:** 3-0986-88-  
**Application Year:** 88  
**Issue Date:** 6/24/1988  
**Approval Type:** Municipal sewage  
**Status:** Approved  
**Application Type:**  
**Client Name:**  
**Client Address:**  
**Client City:**  
**Client Postal Code:**  
**Project Description:**  
**Contaminants:**  
**Emission Control:**

---

**Site:** **Jesuits of Upper Canada**  
**Liverpool Road Pickering ON L1X 1V4**

**Database:**  
**GEN**

**Generator Info**

<b>Generator No:</b>	ON4806843	<b>Choice of Contact:</b>	
<b>Approval Years:</b>	2011	<b>Contaminated Fac:</b>	
<b>Status:</b>		<b>MHSW Facility:</b>	
<b>PO Box No:</b>		<b>SIC Code:</b>	623999
<b>Country:</b>			
<b>Co Admin:</b>			
<b>Phone No Admin:</b>			
<b>SIC Description:</b>	All Other Residential Care Facilities		

**Waste Detail(s)**

**Waste Class:** 312  
**Waste Class Name:** PATHOLOGICAL WASTES

---

**Site:** **Jesuits of Upper Canada**  
**Liverpool Road Pickering ON L1X 1V4**

**Database:**  
**GEN**

**Generator Info**

<b>Generator No:</b>	ON4806843	<b>Choice of Contact:</b>	
<b>Approval Years:</b>	2010	<b>Contaminated Fac:</b>	
<b>Status:</b>		<b>MHSW Facility:</b>	
<b>PO Box No:</b>		<b>SIC Code:</b>	623999
<b>Country:</b>			
<b>Co Admin:</b>			
<b>Phone No Admin:</b>			
<b>SIC Description:</b>	All Other Residential Care Facilities		

**Waste Detail(s)**

**Waste Class:** 312  
**Waste Class Name:** PATHOLOGICAL WASTES

---

**Site:** MOORE HAVEN WHARF INC  
WHARF ST CON 1 BLOCK A PICKERING ON

**Database:**  
**PRT**

**Location ID:** 11751  
**Type:** retail  
**Expiry Date:** 1995-05-31  
**Capacity (L):** 0  
**Licence #:** 0019741001

---

**Site:** Stelray Boats  
Pickering ON

**Database:**  
**SCT**

**Established:** 1986  
**Plant Size (ft²):**  
**Employment:**

**--Details--**

**Description:** All Other Plastic Product Manufacturing  
**SIC/NAICS Code:** 326198

**Description:** Boat Building  
**SIC/NAICS Code:** 336612

## Appendix: Database Descriptions

*Environmental Risk Information Services (ERIS) can search the following databases. The extent of historical information varies with each database and current information is determined by what is publicly available to ERIS at the time of update. **Note:** Databases denoted with " \* " indicates that the database will no longer be updated. See the individual database description for more information.*

### **Abandoned Aggregate Inventory:**

Provincial

**AAGR**

The MAAP Program maintains a database of abandoned pits and quarries. Please note that the database is only referenced by lot and concession and city/town location. The database provides information regarding the location, type, size, land use, status and general comments.\*

**Government Publication Date: Sept 2002\***

### **Aggregate Inventory:**

Provincial

**AGR**

This database of licensed and permitted pits and quarries is maintained by the Ontario Ministry of Natural Resources and Forestry (MNRF), as regulated under the Aggregate Resources Act, R.S.O. 1990. Aggregate site data has been divided into active and inactive sites. Active sites may be further subdivided into partial surrenders. In partial surrenders, defined areas of a site are inactive while the rest of the site remains active.

**Government Publication Date: Up to Nov 2024**

### **Abandoned Mine Information System:**

Provincial

**AMIS**

The Abandoned Mines Information System contains data on known abandoned and inactive mines located on both Crown and privately held lands. The information was provided by the Ministry of Northern Development and Mines (MNDM), with the following disclaimer: "the database provided has been compiled from various sources, and the Ministry of Northern Development and Mines makes no representation and takes no responsibility that such information is accurate, current or complete". Reported information includes official mine name, status, background information, mine start/end date, primary commodity, mine features, hazards and remediation.

**Government Publication Date: 1800-Apr 2024**

### **Anderson's Waste Disposal Sites:**

Private

**ANDR**

The information provided in this database was collected by examining various historical documents which aimed to characterize the likely position of former waste disposal sites from 1860 to present. The research initiative behind the creation of this database was to identify those sites that are missing from the Ontario MOE Waste Disposal Site Inventory, as well as to provide revisions and corrections to the positions and descriptions of sites currently listed in the MOE inventory. In addition to historic waste disposal facilities, the database also identifies certain auto wreckers and scrap yards that have been extrapolated from documentary sources. Please note that the data is not warranted to be complete, exhaustive or authoritative. The information was collected for research purposes only.

**Government Publication Date: 1860s-Present**

### **Aboveground Storage Tanks:**

Provincial

**AST**

Historical listing of aboveground storage tanks made available by the Department of Natural Resources and Forestry. Includes tanks used to hold water or petroleum. This dataset has been retired as of September 25, 2014 and will no longer be updated.

**Government Publication Date: May 31, 2014**

### **Automobile Wrecking & Supplies:**

Private

**AUWR**

This database provides an inventory of known locations that are involved in the scrap metal, automobile wrecking/recycling, and automobile parts & supplies industry. Information is provided on the company name, location and business type.

**Government Publication Date: 1999-Apr 30, 2024**

### **Borehole:**

Provincial

**BORE**

A borehole is the generalized term for any narrow shaft drilled in the ground, either vertically or horizontally. The information here includes geotechnical investigations or environmental site assessments, mineral exploration, or as a pilot hole for installing piers or underground utilities. Information is from many sources such as the Ministry of Transportation (MTO) boreholes from engineering reports and projects from the 1950 to 1990's in Southern Ontario. Boreholes from the Ontario Geological Survey (OGS) including The Urban Geology Analysis Information System (UGAIS) and the York Peel Durham Toronto (YPDT) database of the Conservation Authority Moraine Coalition. This database will include fields such as location, stratigraphy, depth, elevation, year drilled, etc. For all water well data or oil and gas well data for Ontario please refer to WWIS and OOGW.

**Government Publication Date: 1875-Jul 2018**

**Certificates of Approval:**Provincial [CA](#)

This database contains the following types of approvals: Air & Noise, Industrial Sewage, Municipal & Private Sewage, Waste Management Systems and Renewable Energy Approvals. The MOE in Ontario states that any facility that releases emissions to the atmosphere, discharges contaminants to ground or surface water, provides potable water supplies, or stores, transports or disposes of waste, must have a Certificate of Approval before it can operate lawfully. Fields include approval number, business name, address, approval date, approval type and status. This database will no longer be updated, as CofA's have been replaced by either Environmental Activity and Sector Registry (EASR) or Environmental Compliance Approval (ECA). Please refer to those individual databases for any information after Oct.31, 2011.

**Government Publication Date: 1985-Oct 30, 2011\***

**Dry Cleaning Facilities:**Federal [CDRY](#)

List of dry cleaning facilities made available by Environment and Climate Change Canada. Environment and Climate Change Canada's Tetrachloroethylene (Use in Dry Cleaning and Reporting Requirements) Regulations (SOR/2003-79) are intended to reduce releases of tetrachloroethylene to the environment from dry cleaning facilities.

**Government Publication Date: Jan 2004-Dec 2022**

**Commercial Fuel Oil Tanks:**Provincial [CFOT](#)

Locations of commercial underground fuel oil tanks. This is not a comprehensive or complete inventory of commercial fuel tanks in the province; this listing is a copy of records of registered commercial underground fuel oil tanks obtained under Access to Public Information.

Note that the following types of tanks do not require registration: waste oil tanks in apartments, office buildings, residences, etc.; aboveground gas or diesel tanks. Records are not verified for accuracy or completeness.

**Government Publication Date: Oct 2023**

**Chemical Manufacturers and Distributors:**Private [CHEM](#)

This database includes information from both a one time study conducted in 1992 and private source and is a listing of facilities that manufacture or distribute chemicals. The production of these chemical substances may involve one or more chemical reactions and/or chemical separation processes (i.e. fractionation, solvent extraction, crystallization, etc.).

**Government Publication Date: 1999-Jan 31, 2020**

**Chemical Register:**Private [CHM](#)

This database includes a listing of locations of facilities within the Province or Territory that either manufacture and/or distributes chemicals.

**Government Publication Date: 1999-Apr 30, 2024**

**Compressed Natural Gas Stations:**Private [CNG](#)

Canada has a network of public access compressed natural gas (CNG) refuelling stations. These stations dispense natural gas in compressed form at 3,000 pounds per square inch (psi), the pressure which is allowed within the current Canadian codes and standards. The majority of natural gas refuelling is located at existing retail gasoline that have a separate refuelling island for natural gas. This list of stations is made available by the Canadian Natural Gas Vehicle Alliance.

**Government Publication Date: Dec 2012 -Feb 2025**

**Inventory of Coal Gasification Plants and Coal Tar Sites:**Provincial [COAL](#)

This inventory includes both the "Inventory of Coal Gasification Plant Waste Sites in Ontario-April 1987" and the Inventory of Industrial Sites Producing or Using Coal Tar and Related Tars in Ontario-November 1988) collected by the MOE. It identifies industrial sites that produced and continue to produce or use coal tar and other related tars. Detailed information is available and includes: facility type, size, land use, information on adjoining properties, soil condition, site operators/occupants, site description, potential environmental impacts and historic maps available. This was a one-time inventory.\*

**Government Publication Date: Apr 1987 and Nov 1988\***

**Compliance and Convictions:**Provincial [CONV](#)

This database summarizes the fines and convictions handed down by the Ontario courts beginning in 1989. Companies and individuals named here have been found guilty of environmental offenses in Ontario courts of law.

**Government Publication Date: 1989-Apr 2025**

**Certificates of Property Use:**Provincial [CPU](#)

This is a subset taken from Ontario's Environmental Registry (EBR) database. It will include CPU's on the registry such as (EPA s. 168.6) - Certificate of Property Use.

**Government Publication Date: 1994 - Apr 30, 2025**



**Drill Hole Database:**

Provincial

[DRL](#)

The Ontario Drill Hole Database (ODHD) is offered by the Province of Ontario's Ministry of Mines. The dataset contains information for over 164,000 percussion, overburden, sonic and diamond-drill holes. The presence of assay results with cutoff values for gold, silver, copper, zinc, lead, nickel and platinum group elements is noted. Drill hole data are compiled from assessment files that have been submitted to the ministry in accordance with the Ontario Mining Act (OMA). Source assessment file numbers are captured for cross reference with the Ontario Assessment File Database (OAFD). Please note that limited data is available for southern Ontario, as it was the last area to be completed. The database was created when surveys submitted to the Ministry were converted in the Assessment File Research Image Database (AFRI) project. However, the degree of accuracy (coordinates) as to the exact location of drill holes is dependent upon the source document submitted. Levels of accuracy used to locate holes are: centering on the mining claim; a sketch of the mining claim; a 1:50,000 map; a detailed company map; or from submitted a "Report of Work".

**Government Publication Date: 1886 - Aug 2024**

**Delisted Fuel Tanks:**

Provincial

[DTNK](#)

List of fuel storage tank sites that were once found in - and have since been removed from - the list of fuel storage tanks made available by the regulatory agency under Access to Public Information.

**Government Publication Date: Oct 2023**

**Environmental Activity and Sector Registry:**

Provincial

[EASR](#)

On October 31, 2011, a smarter, faster environmental approvals system came into effect in Ontario. The EASR allows businesses to register certain activities with the ministry, rather than apply for an approval. The registry is available for common systems and processes, to which preset rules of operation can be applied. The EASR is currently available for: heating systems, standby power systems and automotive refinishing. Businesses whose activities aren't subject to the EASR may apply for an ECA (Environmental Compliance Approval). Please see our ECA database.

**Government Publication Date: Oct 2011-Mar 31, 2025**

**Environmental Registry:**

Provincial

[EBR](#)

The Environmental Registry lists proposals, decisions and exceptions regarding policies, Acts, instruments, or regulations that could significantly affect the environment. Through the Registry, thirteen provincial ministries notify the public of upcoming proposals and invite their comments. For example, if a local business is requesting a permit, license, or certificate of approval to release substances into the air or water; these are notified on the registry. Data includes: Approval for discharge into the natural environment other than water (i.e. Air) - EPA s. 9, Approval for sewage works - OWRA s. 53(1), and EPA s. 27 - Approval for a waste disposal site. For information regarding Permit to Take Water (PTTW), Certificate of Property Use (CPU) and (ORD) Orders please refer to those individual databases.

**Government Publication Date: 1994 - Apr 30, 2025**

**Environmental Compliance Approval:**

Provincial

[ECA](#)

On October 31, 2011, a smarter, faster environmental approvals system came into effect in Ontario. In the past, a business had to apply for multiple approvals (known as certificates of approval) for individual processes and pieces of equipment. Today, a business either registers itself, or applies for a single approval, depending on the types of activities it conducts. Businesses whose activities aren't subject to the EASR may apply for an ECA. A single ECA addresses all of a business's emissions, discharges and wastes. Separate approvals for air, noise and waste are no longer required. This database will also include Renewable Energy Approvals. For certificates of approval prior to Nov 1st, 2011, please refer to the CA database. For all Waste Disposal Sites please refer to the WDS database.

**Government Publication Date: Oct 2011-Mar 31, 2025**

**Environmental Effects Monitoring:**

Federal

[EEM](#)

The Environmental Effects Monitoring program assesses the effects of effluent from industrial or other sources on fish, fish habitat and human usage of fisheries resources. Since 1992, pulp and paper mills have been required to conduct EEM studies under the Pulp and Paper Effluent Regulations. This database provides information on the mill name, geographical location and sub-lethal toxicity data.

**Government Publication Date: 1992-2007\***

**ERIS Historical Searches:**

Private

[EHS](#)

ERIS has compiled a database of all environmental risk reports completed since March 1999. Available fields for this database include: site location, date of report, type of report, and search radius. As per all other databases, the ERIS database can be referenced on both the map and "Statistical Profile" page.

**Government Publication Date: 1999-Aug 31, 2024**

**Environmental Issues Inventory System:**

Federal

[EIIS](#)

The Environmental Issues Inventory System was developed through the implementation of the Environmental Issues and Remediation Plan. This plan was established to determine the location and severity of contaminated sites on inhabited First Nation reserves, and where necessary, to remediate those that posed a risk to health and safety; and to prevent future environmental problems. The EIIS provides information on the reserve under investigation, inventory number, name of site, environmental issue, site action (Remediation, Site Assessment), and date investigation completed.

**Government Publication Date: 1992-2001\***

**Emergency Management Historical Event:**Provincial **EMHE**

List of locations of historical occurrences of emergency events, including those assigned to the Ministry of Natural Resources by Order-In-Council (OIC) under the Emergency Management and Civil Protection Act, as well as events where MNR provided requested emergency response assistance. Many of these events will have involved community evacuations, significant structural loss, and/or involvement of MNR emergency response staff. These events fall into one of ten (10) type categories: Dam Failure; Drought / Low Water; Erosion; Flood; Forest Fire; Soil and Bedrock Instability; Petroleum Resource Center Event, EMO Requested Assistance, Continuity of Operations Event, Other Requested Assistance. EMHE record details are reproduced by ERIIS under License with the Ontario Ministry of Natural Resources © Queen's Printer for Ontario, 2017.

**Government Publication Date: Apr 30, 2022****Environmental Penalty Annual Report:**Provincial **EPAR**

This database contains data from Ontario's annual environmental penalty report published by the Ministry of the Environment, Conservation and Parks (MECP). These reports provide information on environmental penalties for land or water violations issued to companies in one of the nine industrial sectors covered by the Municipal Industrial Strategy for Abatement (MISA) regulations.

**Government Publication Date: Jan 1, 2011 - Dec 31, 2024****List of Expired Fuels Safety Facilities:**Provincial **EXP**

List of facilities and tanks for which there was once a fuel registration. This is not a comprehensive or complete inventory of expired tanks/tank facilities in the province; this listing is a copy of previously registered tanks and facilities obtained under Access to Public Information. Includes private fuel outlets, bulk plants, fuel oil tanks, gasoline stations, marinas, propane filling stations, liquid fuel tanks, piping systems, etc; includes tanks which have been removed from the ground.

Notes: registration was not required for private fuel underground/aboveground storage tanks prior to January 1990, nor for furnace oil tanks prior to May 1, 2002; registration is not required for waste oil tanks in apartments, office buildings, residences, etc., or aboveground gas or diesel tanks. Records are not verified for accuracy or completeness.

**Government Publication Date: Oct 2023****Federal Convictions:**Federal **FCON**

Environment Canada maintains a database referred to as the "Environmental Registry" that details prosecutions under the Canadian Environmental Protection Act (CEPA) and the Fisheries Act (FA). Information is provided on the company name, location, charge date, offence and penalty.

**Government Publication Date: 1988-Jun 2007\*****Contaminated Sites on Federal Land:**Federal **FCS**

The Federal Contaminated Sites Inventory includes information on known federal contaminated sites under the custodianship of departments, agencies and consolidated Crown corporations as well as those that are being or have been investigated to determine whether they have contamination arising from past use that could pose a risk to human health or the environment. The inventory also includes non-federal contaminated sites for which the Government of Canada has accepted some or all financial responsibility. It does not include sites where contamination has been caused by, and which are under the control of, enterprise Crown corporations, private individuals, firms or other levels of government. Includes fire training sites and sites at which Per- and Polyfluoroalkyl Substances (PFAS) are a concern.

**Government Publication Date: Jun 2000-Jan 2025****Fisheries & Oceans Fuel Tanks:**Federal **FOFT**

Fisheries & Oceans Canada maintains an inventory of aboveground & underground fuel storage tanks located on Fisheries & Oceans property or controlled by DFO. Our inventory provides information on the site name, location, tank owner, tank operator, facility type, storage tank location, tank contents & capacity, and date of tank installation.

**Government Publication Date: 1964-Sep 2019****Federal Identification Registry for Storage Tank Systems (FIRSTS):**Federal **FRST**

A list of federally regulated Storage tanks from the Federal Identification Registry for Storage Tank Systems (FIRSTS). FIRSTS is Environment and Climate Change Canada's database of storage tank systems subject to the Storage Tank for Petroleum Products and Allied Petroleum Products Regulations. The main objective of the Regulations is to prevent soil and groundwater contamination from storage tank systems located on federal and aboriginal lands. Storage tank systems that do not have a valid identification number displayed in a readily visible location on or near the storage tank system may be refused product delivery.

**Government Publication Date: Oct 31, 2021****Fuel Storage Tank:**Provincial **FST**

List of registered private and retail fuel storage tanks. This is not a comprehensive or complete inventory of private and retail fuel storage tanks in the province; this listing is a copy of registered private and retail fuel storage tanks, obtained under Access to Public Information.

Notes: registration was not required for private fuel underground/aboveground storage tanks prior to January 1990, nor for furnace oil tanks prior to May 1, 2002; registration is not required for waste oil tanks in apartments, office buildings, residences, etc., or aboveground gas or diesel tanks. Records are not verified for accuracy or completeness.

**Government Publication Date: Oct 2023**

**Fuel Storage Tank - Historic:**

Provincial

FSTH

The Fuels Safety Branch of the Ontario Ministry of Consumer and Commercial Relations maintained a database of all registered private fuel storage tanks. Public records of private fuel storage tanks are only available since the registration became effective in September 1989. This information is now collected by the Technical Standards and Safety Authority.

**Government Publication Date: Pre-Jan 2010\***

**Ontario Regulation 347 Waste Generators Summary:**

Provincial

GEN

Regulation 347 of the Ontario EPA defines a waste generation site as any site, equipment and/or operation involved in the production, collection, handling and/or storage of regulated wastes. A generator of regulated waste is required to register the waste generation site and each waste produced, collected, handled, or stored at the site. This database contains the registration number, company name and address of registered generators including the types of hazardous wastes generated. It includes data on waste generating facilities such as: drycleaners, waste treatment and disposal facilities, machine shops, electric power distribution etc. This information is a summary of all years from 1986 including the most currently available data. As of January 1, 2023, businesses and institutions subject to the amended Reg. 347: General – Waste Management are required to report their activities and pay fees through Resource Productivity & Recovery Authority (RPRA) online Hazardous Waste Program Registry (HWPR) rather than the Hazardous Waste Information Network (HWIN) system previously operated by the Ministry of the Environment, Conservation and Parks (MECP). Some records may contain, within the company name, the phrase "See & Use..." followed by a series of letters and numbers. This occurs when one company is amalgamated with or taken over by another registered company. The number listed as "See & Use", refers to the new ownership and the other identification number refers to the original ownership. This phrase serves as a link between the 2 companies until operations have been fully transferred.

**Government Publication Date: 1986-Dec 31, 2024**

**Greenhouse Gas Emissions from Large Facilities:**

Federal

GHG

List of greenhouse gas emissions from large facilities made available by Environment Canada. Greenhouse gas emissions in kilotonnes of carbon dioxide equivalents (kt CO<sub>2</sub> eq).

**Government Publication Date: 2013-Apr 2024**

**TSSA Historic Incidents:**

Provincial

HINC

List of historic incidences of spills and leaks of diesel, fuel oil, gasoline, natural gas, propane, and hydrogen recorded by the TSSA in their previous incident tracking system. The TSSA's Fuels Safety Program administers the Technical Standards & Safety Act 2000, providing fuel-related safety services associated with the safe transportation, storage, handling and use of fuels such as gasoline, diesel, propane, natural gas and hydrogen. Under this Act, the TSSA regulates fuel suppliers, storage facilities, transport trucks, pipelines, contractors and equipment or appliances that use fuels. Records are not verified for accuracy or completeness. This is not a comprehensive or complete inventory of historical fuel spills and leaks in the province. This listing is a copy of the data captured at one moment in time and is hence limited by the record date provided here.

**Government Publication Date: 2006-June 2009\***

**Indian & Northern Affairs Fuel Tanks:**

Federal

IAFT

The Department of Indian & Northern Affairs Canada (INAC) maintains an inventory of aboveground & underground fuel storage tanks located on both federal and crown land. Our inventory provides information on the reserve name, location, facility type, site/facility name, tank type, material & ID number, tank contents & capacity, and date of tank installation.

**Government Publication Date: 1950-Aug 2003\***

**Fuel Oil Spills and Leaks:**

Provincial

INC

Listing of spills and leaks of diesel, fuel oil, gasoline, natural gas, propane, and hydrogen reported to the Spills Action Centre (SAC). This is not a comprehensive or complete inventory of fuel-related leaks, spills, and incidents in the province; this listing is a copy of incidents reported to the SAC, obtained under Access to Public Information. Includes incidents from fuel-related hazards such as spills, fires, and explosions. Records are not verified for accuracy or completeness.

**Government Publication Date: 31 Oct, 2023**

**Landfill Inventory Management Ontario:**

Provincial

LIMO

The Landfill Inventory Management Ontario (LIMO) database is updated every year, as the Ministry of the Environment, Conservation and Parks compiles new and updated information. Includes small and large landfills currently operating as well as those which are closed and historic. Operators of larger landfills provide landfill information for the previous operating year to the ministry for LIMO including: estimated amount of total waste received, landfill capacity, estimated total remaining landfill capacity, fill rates, engineering designs, reporting and monitoring details, size of location, service area, approved waste types, leachate of site treatment, contaminant attenuation zone and more. The small landfills include information such as site owner, site location and certificate of approval # and status.

**Government Publication Date: Mar 31, 2022**

**Canadian Mine Locations:**

Private

MINE

This information is collected from the Canadian & American Mines Handbook. The Mines database is a national database that provides over 290 listings on mines (listed as public companies) dealing primarily with precious metals and hard rocks. Listed are mines that are currently in operation, closed, suspended, or are still being developed (advanced projects). Their locations are provided as geographic coordinates (x, y and/or longitude, latitude). As of 2002, data pertaining to Canadian smelters and refineries has been appended to this database.

**Government Publication Date: 1998-2009\***

**Mineral Occurrences:**

Provincial

MNR

In the early 70's, the Ministry of Northern Development and Mines created an inventory of approximately 19,000 mineral occurrences in Ontario, in regard to metallic and industrial minerals, as well as some information on building stones and aggregate deposits. Please note that the "Horizontal Positional Accuracy" is approximately +/- 200 m. Many reference elements for each record were derived from field sketches using pace or chain/tape measurements against claim posts or topographic features in the area. The primary limiting factor for the level of positional accuracy is the scale of the source material. The testing of horizontal accuracy of the source materials was accomplished by comparing the plan metric (X and Y) coordinates of that point with the coordinates of the same point as defined from a source of higher accuracy.

**Government Publication Date: 1846-Feb 2025**

**National Analysis of Trends in Emergencies System (NATES):**

Federal

NATE

In 1974 Environment Canada established the National Analysis of Trends in Emergencies System (NATES) database, for the voluntary reporting of significant spill incidents. The data was to be used to assist in directing the work of the emergencies program. NATES ran from 1974 to 1994. Extensive information is available within this database including company names, place where the spill occurred, date of spill, cause, reason and source of spill, damage incurred, and amount, concentration, and volume of materials released.

**Government Publication Date: 1974-1994\***

**Non-Compliance Reports:**

Provincial

NCPL

The Ministry of the Environment Conservation and Parks (MECP) provides information about non-compliant discharges of contaminants to air and water that exceed legal allowable limits, from regulated industrial and municipal facilities. A reported non-compliance failure may be in regard to a Control Order, Certificate of Approval, Sectoral Regulation or specific regulation/act. MECP publicly releases the Environmental Compliance Report (ECR) on the Ontario Data Catalogue. In Ontario, all facilities with regulated wastewater discharges or air emissions under the Ontario Water Resources Act and the Environmental Protection Act must monitor and report any cases where approved operating limits have been exceeded.

**Government Publication Date: Dec 31, 2023**

**National Defense & Canadian Forces Fuel Tanks:**

Federal

NDFT

The Department of National Defense and the Canadian Forces maintains an inventory of all aboveground & underground fuel storage tanks located on DND lands. Our inventory provides information on the base name, location, tank type & capacity, tank contents, tank class, date of tank installation, date tank last used, and status of tank as of May 2001. This database will no longer be updated due to the new National Security protocols which have prohibited any release of this database.

**Government Publication Date: Up to May 2001\***

**National Defense & Canadian Forces Spills:**

Federal

NDSP

The Department of National Defense and the Canadian Forces maintains an inventory of spills to land and water. All spill sites have been classified under the "Transportation of Dangerous Goods Act - 1992". Our inventory provides information on the facility name, location, spill ID #, spill date, type of spill, as well as the quantity of substance spilled & recovered.

**Government Publication Date: Mar 1999-Nov 2023**

**National Defence & Canadian Forces Waste Disposal Sites:**

Federal

NDWD

The Department of National Defence and the Canadian Forces maintains an inventory of waste disposal sites located on DND lands. Where available, our inventory provides information on the base name, location, type of waste received, area of site, depth of site, year site opened/closed and status.

**Government Publication Date: 2001-Apr 2007\***

**National Energy Board Pipeline Incidents:**

Federal

NEBI

Locations of pipeline incidents from 2008 to present, made available by the Canada Energy Regulator (CER) - previously the National Energy Board (NEB). Includes incidents reported under the Onshore Pipeline Regulations and the Processing Plant Regulations related to pipelines under federal jurisdiction, does not include incident data related to pipelines under provincial or territorial jurisdiction.

**Government Publication Date: 2008-Dec 31, 2024**

**National Energy Board Wells:**

Federal

NEBP

The NEBW database contains information on onshore & offshore oil and gas wells that are outside provincial jurisdiction(s) and are thereby regulated by the National Energy Board. Data is provided regarding the operator, well name, well ID No./UWI, status, classification, well depth, spud and release date.

**Government Publication Date: 1920-Feb 2003\***

**National Environmental Emergencies System (NEES):**

Federal

NEES

In 2000, the Emergencies program implemented NEES, a reporting system for spills of hazardous substances. For the most part, this system only captured data from the Atlantic Provinces, some from Quebec and Ontario and a portion from British Columbia. Data for Alberta, Saskatchewan, Manitoba and the Territories was not captured. However, NEES is also a repository for previous Environment Canada spill datasets. NEES is composed of the historic datasets ' or Trends ' which dates from approximately 1974 to present. NEES Trends is a compilation of historic databases, which were merged and includes data from NATES (National Analysis of Trends in Emergencies System), ARTS (Atlantic Regional Trends System), and NEES. In 2001, the Emergencies Program determined that variations in reporting regimes and requirements between federal and provincial agencies made national spill reporting and trend analysis difficult to achieve. As a consequence, the department has focused efforts on capturing data on spills of substances which fall under its legislative authority only (CEPA and FA). As such, the NEES database will be decommissioned in December 2004.

**Government Publication Date: 1974-2003\*****National PCB Inventory:**

Federal

NPCB

Environment Canada's National PCB inventory includes information on in-use PCB containing equipment in Canada including federal, provincial and private facilities. Federal out-of-service PCB containing equipment and PCB waste owned by the federal government or by federally regulated industries such as airlines, railway companies, broadcasting companies, telephone and telecommunications companies, pipeline companies, etc. are also listed. Although it is not Environment Canada's mandate to collect data on non-federal PCB waste, the National PCB inventory includes some information on provincial and private PCB waste and storage sites. Some addresses provided may be Head Office addresses and are not necessarily the location of where the waste is being used or stored.

**Government Publication Date: 1988-2008\*****National Pollutant Release Inventory:**

Federal

NPR2

The National Pollutant Release Inventory (NPRI) is Canada's public inventory of pollutant releases (to air, water and land), disposals, and transfers for recycling. The inventory, managed by Environment and Climate Change Canada, tracks over 300 substances. Under the authority of the Canadian Environmental Protection Act (CEPA), owners or operators of facilities that meet published reporting requirements are required to report to the NPRI.

**Government Publication Date: Feb 2024****National Pollutant Release Inventory - Historic:**

Federal

NPRI

Environment Canada has defined the National Pollutant Release Inventory ("NPRI") as a federal government initiative designed to collect comprehensive national data regarding releases to air, water, or land, and waste transfers for recycling for more than 300 listed substances. This data holds historic records; current records are found in NPR2.

**Government Publication Date: 1993-May 2017****Oil and Gas Wells:**

Private

OGWE

The Nickle's Energy Group (publisher of the Daily Oil Bulletin) collects information on drilling activity including operator and well statistics. The well information database includes name, location, class, status and depth. The main Nickle's database is updated on a daily basis, however, this database is updated on a monthly basis. More information is available at [www.nickles.com](http://www.nickles.com).

**Government Publication Date: 1988-Feb 28, 2025****Ontario Oil and Gas Wells:**

Provincial

OOGW

In 1998, the Ministry of Natural Resources (MNR) handed over to the Ontario Oil, Gas and Salt Resources (OGSR) Corporation, the responsibility of maintaining a database of oil and gas wells drilled in Ontario. The OGSR Library has over 20,000+ wells in their database. Information available for all wells in the ERIS database includes well owner/operator, location, permit issue date, and well cap date, license number, status, depth and the primary target (rock unit) of the well being drilled. All geology/stratigraphy table information, plus all water table information is also provided for each well record.

**Government Publication Date: 1800-Aug 2024****Inventory of PCB Storage Sites:**

Provincial

OPCB

The Ontario Ministry of Environment, Waste Management Branch, maintains an inventory of PCB storage sites within the province. Ontario Regulation 11/82 (Waste Management - PCB) and Regulation 347 (Generator Waste Management) under the Ontario EPA requires the registration of inactive PCB storage equipment and/or disposal sites of PCB waste with the Ontario Ministry of Environment. This database contains information on: 1) waste quantities; 2) major and minor sites storing liquid or solid waste; and 3) a waste storage inventory.

**Government Publication Date: 1987-Oct 2004; 2012-Dec 2013****Orders:**

Provincial

ORD

This is a subset taken from Ontario's Environmental Registry (EBR) database. It will include Orders on the registry such as (EPA s. 17) - Order for remedial work, (EPA s. 18) - Order for preventative measures, (EPA s. 43) - Order for removal of waste and restoration of site, (EPA s. 44) - Order for conformity with Act for waste disposal sites, (EPA s. 136) - Order for performance of environmental measures.

**Government Publication Date: 1994 - Apr 30, 2025**



**Canadian Pulp and Paper:**

Private

PAP

This information is part of the Pulp and Paper Canada Directory. The Directory provides a comprehensive listing of the locations of pulp and paper mills and the products that they produce.

**Government Publication Date:** 1999, 2002, 2004, 2005, 2009-2014

**Parks Canada Fuel Storage Tanks:**

Federal

PCFT

Canadian Heritage maintains an inventory of known fuel storage tanks operated by Parks Canada, in both National Parks and at National Historic Sites. The database details information on site name, location, tank install/removal date, capacity, fuel type, facility type, tank design and owner/operator.

**Government Publication Date:** 1920-Jan 2005\*

**Pesticide Register:**

Provincial

PES

The Ontario Ministry of the Environment and Climate Change maintains a database of licensed operators and vendors of registered pesticides.

**Government Publication Date:** Oct 2011-Mar 31, 2025

**Ontario PFAS Spills:**

Provincial

PFAS

This specific list of spills includes those incidents where one or more of the listed contaminants are identified in the PFAS Structure List and/or PFAS Chemicals Without Explicit Structure List made available by the United States Environmental Protection Agency (US EPA), is originally sourced from the Ministry of the Environment, Conservation and Parks spills related data. Information from 1988-2002 was part of the ORIS (Occurrence Reporting Information System). The SAC (Spills Action Centre) handles all spills reported in Ontario. Regulations for spills in Ontario are part of the MOE's Environmental Protection Act, Part X.

**Government Publication Date:** 1988-Jun 2024; Aug 2024; Oct-Nov 2024

**NPRI Reporters - PFAS Substances:**

Federal

PFCH

The National Pollutant Release Inventory (NPRI) is Canada's public inventory of releases, disposals, and transfers, tracking over 320 pollutants. Per- and polyfluoroalkyl substances (PFAS) are a group of over 4,700 human-made substances for which adverse environmental and health effects have been observed. This listing of PFAS substance reporters includes those NPRI facilities that reported substances that are found in either: a) the Comprehensive Global Database of PFASs compiled by the Organisation for Economic Co-operation and Development (OECD), b) the US Environmental Protection Agency (US EPA) Master List of PFAS Substances, c) the US EPA list of PFAS chemicals without explicit structures, or d) the US EPA list of PFAS structures (encompassing the largest set of structures having sufficient levels of fluorination to potentially impart PFAS-type properties).

**Government Publication Date:** Feb 2024

**Potential PFAS Handlers from NPRI:**

Federal

PFHA

The National Pollutant Release Inventory (NPRI) is Canada's public inventory of releases, disposals, and transfers, tracking over 320 pollutants. Per- and polyfluoroalkyl substances (PFAS) are a group of over 4,700 human-made substances for which adverse environmental and health effects have been observed. This list of potential PFAS handlers includes those NPRI facilities that reported business activity (NAICS code) included in the US Environmental Protection Agency (US EPA) list of Potential PFAS-Handling Industry Sectors, further described as operating in industry sectors where literature reviews indicate that PFAS may be handled and/or released. Inclusion of a facility in this listing does not indicate that PFAS are being manufactured, processed, used, or released by the facility - these are facilities that potentially handle PFAS based on their industrial profile.

**Government Publication Date:** Feb 2024

**Pipeline Incidents:**

Provincial

PINC

List of pipeline incidents (strikes, leaks, spills). This is not a comprehensive or complete inventory of pipeline incidents in the province; this listing is an historical copy of records previously obtained under Access to Public Information. Records are not verified for accuracy or completeness.

**Government Publication Date:** Feb 28, 2021

**Potential PFAS Handlers from EASR:**

Provincial

PPHA

The Ontario Environmental Activity and Sector Registry (EASR), described in Ontario Regulation 245/11, allows businesses with less complex operations - and hence not requiring an Environmental Compliance Approval - to register their activities with the Ontario Ministry of the Environment, Conservation and Parks (MECP). This list of potential PFAS handlers includes those EASR facilities that reported business activity (NAICS code) included in the US Environmental Protection Agency (US EPA) list of Potential PFAS-Handling Industry Sectors, further described as operating in industry sectors where literature reviews indicate that PFAS may be handled and/or released. Inclusion of a facility in this listing does not indicate that PFAS are being manufactured, processed, used.

**Government Publication Date:** Jun 30, 2024

**Private and Retail Fuel Storage Tanks:**

Provincial

PRT

The Fuels Safety Branch of the Ontario Ministry of Consumer and Commercial Relations maintained a database of all registered private fuel storage tanks and licensed retail fuel outlets. This database includes an inventory of locations that have gasoline, oil, waste oil, natural gas and/or propane storage tanks on their property. The MCCR no longer collects this information. This information is now collected by the Technical Standards and Safety Authority (TSSA).

**Government Publication Date:** 1989-1996\*

**Permit to Take Water:**

Provincial

PTTW

This is a subset taken from Ontario's Environmental Registry (EBR) database. It will include PTTW's on the registry such as OWRA s. 34 - Permit to take water.

**Government Publication Date:** 1994 - Apr 30, 2025

**Ontario Regulation 347 Waste Receivers Summary:**

Provincial

REC

Part V of the Ontario Environmental Protection Act ("EPA") regulates the disposal of regulated waste through an operating waste management system or a waste disposal site operated or used pursuant to the terms and conditions of a Certificate of Approval or a Provisional Certificate of Approval. Regulation 347 of the Ontario EPA defines a waste receiving site as any site or facility to which waste is transferred by a waste carrier. A receiver of regulated waste is required to register the waste receiving facility. This database represents registered receivers of regulated wastes, identified by registration number, company name and address, and includes receivers of waste such as: landfills, incinerators, transfer stations, PCB storage sites, sludge farms and water pollution control plants. This information is a summary of all years from 1986 including the most currently available data.

**Government Publication Date:** 1986-1990, 1992-2021

**Record of Site Condition:**

Provincial

RSC

The Record of Site Condition (RSC) is part of the Ministry of the Environment's Brownfields Environmental Site Registry. Protection from environmental cleanup orders for property owners is contingent upon documentation known as a record of site condition (RSC) being filed in the Environmental Site Registry. In order to file an RSC, the property must have been properly assessed and shown to meet the soil, sediment and groundwater standards appropriate for the use (such as residential) proposed to take place on the property. The Record of Site Condition Regulation (O. Reg. 153/04) details requirements related to site assessment and clean up. RSCs filed after July 1, 2011 will also be included as part of the new (O.Reg. 511/09). The Government of Ontario states that it is not responsible for the accuracy of the information in this Registry.

**Government Publication Date:** 1997-Sept 2001, Oct 2004-Apr 2025

**Retail Fuel Storage Tanks:**

Private

RST

This database includes an inventory of retail fuel outlet locations (including marinas) that have on their property gasoline, oil, waste oil, natural gas and / or propane storage tanks.

**Government Publication Date:** 1999-Apr 30, 2024

**Scott's Manufacturing Directory:**

Private

SCT

Scott's Directories is a data bank containing information on over 200,000 manufacturers across Canada. Even though Scott's listings are voluntary, it is the most comprehensive database of Canadian manufacturers available. Information concerning a company's address, plant size, and main products are included in this database.

**Government Publication Date:** 1992-Mar 2011\*

**Ontario Spills:**

Provincial

SPL

List of spills and incidents made available by the Ministry of the Environment, Conservation and Parks. This database identifies information such as location (approximate), type and quantity of contaminant, date of spill, environmental impact, cause, nature of impact, etc. Information from 1988-2002 was part of the ORIS (Occurrence Reporting Information System). The SAC (Spills Action Centre) handles all spills reported in Ontario. Regulations for spills in Ontario are part of the MOE's Environmental Protection Act, Part X.

**Government Publication Date:** 1988-Jun 2024; Aug-Feb 2025

**Wastewater Discharger Registration Database:**

Provincial

SRDS

Facilities that report either municipal treated wastewater effluent or industrial wastewater discharges under the Effluent Monitoring and Effluent Limits (EMEL) and Municipal/Industrial Strategy for Abatement Regulations. The Municipal/Industrial Strategy for Abatement (MISA) division of the Ontario Ministry of Environment keeps record of direct dischargers of toxic pollutants within nine sectors including: Electric Power Generation, Mining, Petroleum Refining, Organic Chemicals, Inorganic Chemicals, Pulp & Paper, Metal Casting, Iron & Steel, and Quarries.

**Government Publication Date:** 1990-Dec 31, 2021

**Anderson's Storage Tanks:**

Private

TANK

The information provided in this database was collected by examining various historical documents, which identified the location of former storage tanks, containing substances such as fuel, water, gas, oil, and other various types of miscellaneous products. Information is available in regard to business operating at tank site, tank location, permit year, permit & installation type, no. of tanks installed & configuration and tank capacity. Data contained within this database pertains only to the city of Toronto and is not warranted to be complete, exhaustive or authoritative. The information was collected for research purposes only.

**Government Publication Date:** 1915-1953\*

**Transport Canada Fuel Storage Tanks:**

Federal

TCFT

List of fuel storage tanks currently or previously owned or operated by Transport Canada. This inventory also includes tanks on The Pickering Lands, which refers to 7,530 hectares (18,600 acres) of land in Pickering, Markham, and Uxbridge owned by the Government of Canada since 1972; properties on this land has been leased by the government since 1975, and falls under the Site Management Policy of Transport Canada, but is administered by Public Works and Government Services Canada. This inventory provides information on the site name, location, tank age, capacity and fuel type.

**Government Publication Date:** 1970 - Apr 2024

**Variances for Abandonment of Underground Storage Tanks:**

Provincial

[VAR](#)

Listing of variances granted for storage tank abandonment. This is not a comprehensive or complete inventory of tank abandonment variances in the province; this listing is a copy of tank abandonment variance records previously obtained under Access to Public Information. In Ontario, registered underground storage tanks must be removed within two years of disuse; if removal of a tank is not feasible, an application may be sought for a variance from this code requirement.

Records are not verified for accuracy or completeness.

**Government Publication Date: Feb 28, 2022**

**Waste Disposal Sites - MOE CA Inventory:**

Provincial

[WDS](#)

The Ontario Ministry of Environment, Waste Management Branch, maintains an inventory of known open (active or inactive) and closed disposal sites in the Province of Ontario. Active sites maintain a Certificate of Approval, are approved to receive and are receiving waste. Inactive sites maintain Certificate(s) of Approval but are not receiving waste. Closed sites are not receiving waste. The data contained within this database was compiled from the MOE's Certificate of Approval database. Locations of these sites may be cross-referenced to the Anderson database described under ERIS's Private Source Database section, by the CA number. All new Environmental Compliance Approvals handed out after Oct 31, 2011 for Waste Disposal Sites will still be found in this database.

**Government Publication Date: Oct 2011 - Mar 31, 2025**

**Waste Disposal Sites - MOE 1991 Historical Approval Inventory:**

Provincial

[WDSH](#)

In June 1991, the Ontario Ministry of Environment, Waste Management Branch, published the "June 1991 Waste Disposal Site Inventory", of all known active and closed waste disposal sites as of October 30st, 1990. For each "active" site as of October 31st 1990, information is provided on site location, site/CA number, waste type, site status and site classification. For each "closed" site as of October 31st 1990, information is provided on site location, site/CA number, closure date and site classification. Locations of these sites may be cross-referenced to the Anderson database described under ERIS's Private Source Database section, by the CA number.

**Government Publication Date: Up to Oct 1990\***

**Water Well Information System:**

Provincial

[WWIS](#)

This database describes locations and characteristics of water wells found within Ontario in accordance with Regulation 903. It includes such information as coordinates, construction date, well depth, primary and secondary use, pump rate, static water level, well status, etc. Also included are detailed stratigraphy information, approximate depth to bedrock and the approximate depth to the water table.

**Government Publication Date: Dec 31 2023**

# Definitions

**Database Descriptions:** This section provides a detailed explanation for each database including: source, information available, time coverage, and acronyms used. They are listed in alphabetic order.

**Detail Report:** This is the section of the report which provides the most detail for each individual record. Records are summarized by location, starting with the project property followed by records in closest proximity.

**Distance:** The distance value is the distance between plotted points, not necessarily the distance between the sites' boundaries. All values are an approximation.

**Direction:** The direction value is the compass direction of the site in respect to the project property and/or center point of the report.

**Elevation:** The elevation value is taken from the location at which the records for the site address have been plotted. All values are an approximation. Source: Google Elevation API.

**Executive Summary:** This portion of the report is divided into 3 sections:

'Report Summary'- Displays a chart indicating how many records fall on the project property and, within the report search radii.

'Site Report Summary'-Project Property'- This section lists all the records which fall on the project property. For more details, see the 'Detail Report' section.

'Site Report Summary-Surrounding Properties'- This section summarizes all records on adjacent properties, listing them in order of proximity from the project property. For more details, see the 'Detail Report' section.

**Map Key:** The map key number is assigned according to closest proximity from the project property. Map Key numbers always start at #1. The project property will always have a map key of '1' if records are available. If there is a number in brackets beside the main number, this will indicate the number of records on that specific property. If there is no number in brackets, there is only one record for that property.

The symbol and colour used indicates 'elevation': the red inverted triangle will dictate 'ERIS Sites with Lower Elevation', the yellow triangle will dictate 'ERIS Sites with Higher Elevation' and the orange square will dictate 'ERIS Sites with Same Elevation.'

**Unplottables:** These are records that could not be mapped due to various reasons, including limited geographic information. These records may or may not be in your study area, and are included as reference.

## **APPENDIX VI**

### **GOVERNMENT AND REGULATORY INFORMATION**



Ministry of the Environment,  
Conservation and Parks

Ministère de l'Environnement, de la  
Protection de la nature et des Parcs

Corporate Management Division

Division de la gestion ministérielle

July 3, 2025

Sara Williams  
Terrapex Environmental Ltd.

Dear Sara Williams  
RE: Request #: EPI-2025-2000006366  
Requestor provided Site Name: 666-682 Liverpool Road, Pickering  
Requestor provided Client Reference: CT4374.00  
Site address: 666 - 682 Liverpool Road (Even), Pickering

This letter confirms that, after conducting a thorough search of its source system applications, the ministry was not able to find any records related to your environmental property-related information request.

If you have any questions regarding the matter, please contact the ministry at [eproperty@ontario.ca](mailto:eproperty@ontario.ca).

Sincerely,

Environmental Property Information (EPI) Program

**Disclaimer**

This search result is provided for informational purposes only and is not intended to provide specific advice or recommendations. The Ministry of the Environment, Conservation and Parks (MECP) cannot and does not guarantee that the information provided is current, accurate, complete, or free of errors. Any reliance upon this information is solely at the risk of the user.



**Ministry of the Environment,  
Conservation and Parks**

Corporate Management Division

**Ministère de l'Environnement, de la  
Protection de la nature et des Parcs**

Division de la gestion ministérielle

Le 3 juillet 2025

Sara Williams  
Terrapex Environmental Ltd.

Madame,  
Monsieur, Sara Williams  
Objet : No de demande : EPI-2025-2000006366  
Nom du site fourni par le demandeur : 666-682 Liverpool Road, Pickering  
Référence client fournie par le demandeur: CT4374.00  
Adresse du site: 666 - 682 Liverpool Road (Pair), Pickering

La présente lettre confirme que, après avoir effectué une recherche exhaustive dans ces applications de système source, le ministère n'a pu trouver aucun dossier concernant à votre demande pour des données environnementales relatives aux biens immobiliers.

Si vous avez des questions concernant votre demande, nous vous invitons à communiquer avec le ministère à l'adresse électronique suivante:  
[eproperty@ontario.ca](mailto:eproperty@ontario.ca).

Veillez recevoir mes salutations les plus sincères,

Programme d'Information Environnementale de la propriété

### **Avertissement**

Ce résultat de recherche est fourni uniquement à titre informatif et n'a aucunement pour but de donner des conseils particuliers ou des recommandations. Le ministère de l'Environnement de la Protection de la nature et des Parcs (MEPP) ne peut pas garantir que les renseignements fournis sont à jour, exacts, complets et exempts d'erreurs. L'utilisateur qui se fie à ces renseignements le fait à ses seuls risques.

---

**From:** Public Information Services <publicinformationsservices@tssa.org>  
**Sent:** June 26, 2025 8:56 AM  
**To:** Sara Williams  
**Subject:** RE: Fuel Storage Tanks - 666-682 Liverpool Road, Pickering (CT4374.00)

**Follow Up Flag:** Follow up  
**Flag Status:** Flagged

**External Email** - Avoid clicking on links, downloading attachments, or opening files from untrusted sources. Internal communications are not marked with this safety tip.

Hello ,

**NO RECORD FOUND IN CURRENT DATABASE:**

- We confirm that there are NO **fuels records** in our database at the subject address(es).

For a further search in our archives, please go to the [TSSA Client Portal](#) to complete an Application for Release of Public Information. Please refer to [Training \(tssa.org\)](#) for instructions on how to use the portal. Please refer to [How to Submit a Public Information Request \(tssa.org\)](#) for instructions.

The associated fee must be paid via credit card (Visa or MasterCard).

Once all steps have been successfully completed you will receive your payment receipt via email.

TSSA does not make any representations or warranties with respect to the accuracy or completeness of any records released. The requestor assumes all risk in using or relying on the information provided.

If you have any questions or concerns, please do not hesitate to contact our Public Information Release team at [publicinformationsservices@tssa.org](mailto:publicinformationsservices@tssa.org).

Kind regards,



**Aleena Tahir | Public Information & Records Agent**

Public Information  
345 Carlingview Drive  
Toronto, Ontario M9W 6N9  
Tel: +1 416-734-3546 | E-Mail: [ATahir@tssa.org](mailto:ATahir@tssa.org)  
[www.tssa.org](http://www.tssa.org)





**Winner of 2024 5-Star Safety Cultures Award**

---

**From:** Sara Williams <s.williams@terrapex.com>  
**Sent:** Thursday, June 26, 2025 8:50 AM  
**To:** Public Information Services <publicinformationservices@tssa.org>  
**Subject:** Fuel Storage Tanks - 666-682 Liverpool Road, Pickering (CT4374.00)

**[CAUTION]:** This email originated outside the organisation.  
Please do not click links or open attachments unless you recognise the source of this email and know the content is safe.

Hello,

I would like to know if there are any fuel storage tanks registered to the following address:

- 666 Liverpool Rd, Pickering, ON, L1W 1R4
- 668 Liverpool Rd, Pickering, ON, L1W 1R4
- 672 Liverpool Rd, Pickering, ON, L1W 1R4
- 678 Liverpool Rd, Pickering, ON, L1W 1R4
- 682 Liverpool Rd, Pickering, ON, L1W 1R4

Regards,

Sara

Sara Williams, dipl  
GIS & Data Management Specialist



---

Office: 905 739 3202 ext 206  
Mobile: 416 670 8592  
Email: s.williams@terrapex.com

1333 Thornton Road South, Unit 2  
Oshawa Ontario L1J 8M8  
Canada

---

This message, including any attachments, is confidential, may contain privileged information, and is intended solely for the addressee. Any distribution, use or copying of this email or the information it contains by other than an intended recipient is unauthorized and prohibited. If you are not the intended recipient of this message, please advise the sender immediately and permanently delete this message and attachments. Thank you for your attention and cooperation.

This electronic message and any attached documents are intended only for the named recipients. This communication from the Technical Standards and Safety Authority may contain information that is privileged, confidential or otherwise protected from disclosure and it must not be disclosed, copied, forwarded or distributed without authorization. If you have received this message in error, please notify the sender immediately and delete the original message.





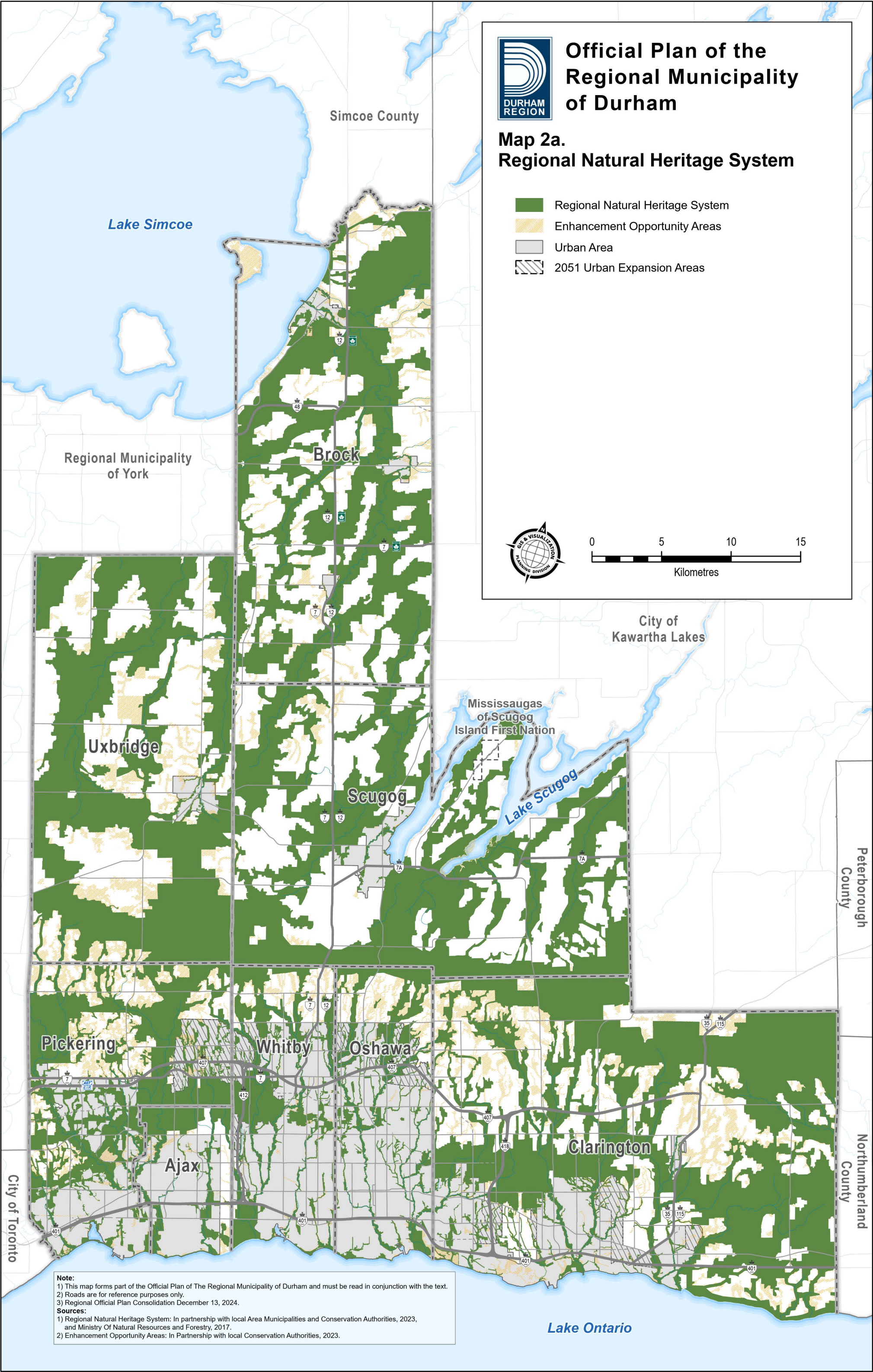
# Official Plan of the Regional Municipality of Durham

Map 2a.  
Regional Natural Heritage System

- Regional Natural Heritage System
- Enhancement Opportunity Areas
- Urban Area
- 2051 Urban Expansion Areas



0 5 10 15  
Kilometres



**Note:**  
1) This map forms part of the Official Plan of The Regional Municipality of Durham and must be read in conjunction with the text.  
2) Roads are for reference purposes only.  
3) Regional Official Plan Consolidation December 13, 2024.  
**Sources:**  
1) Regional Natural Heritage System: In partnership with local Area Municipalities and Conservation Authorities, 2023, and Ministry Of Natural Resources and Forestry, 2017.  
2) Enhancement Opportunity Areas: In Partnership with local Conservation Authorities, 2023.

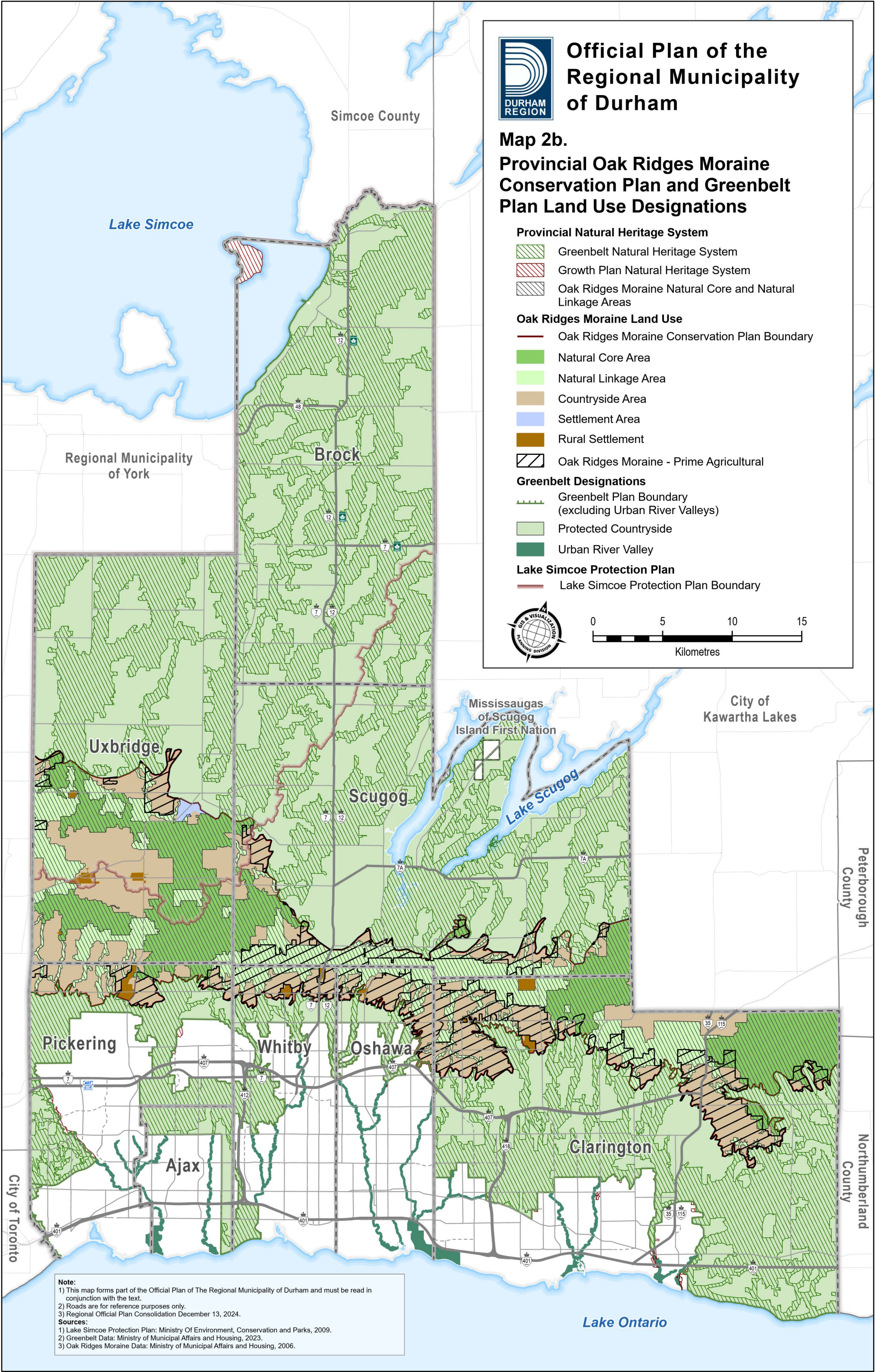




# Official Plan of the Regional Municipality of Durham

## Map 2b. Provincial Oak Ridges Moraine Conservation Plan and Greenbelt Plan Land Use Designations

- Provincial Natural Heritage System**
- Greenbelt Natural Heritage System
  - Growth Plan Natural Heritage System
  - Oak Ridges Moraine Natural Core and Natural Linkage Areas
- Oak Ridges Moraine Land Use**
- Oak Ridges Moraine Conservation Plan Boundary
  - Natural Core Area
  - Natural Linkage Area
  - Countryside Area
  - Settlement Area
  - Rural Settlement
  - Oak Ridges Moraine - Prime Agricultural
- Greenbelt Designations**
- Greenbelt Plan Boundary (excluding Urban River Valleys)
  - Protected Countryside
  - Urban River Valley
- Lake Simcoe Protection Plan**
- Lake Simcoe Protection Plan Boundary



**Note:**  
1) This map forms part of the Official Plan of The Regional Municipality of Durham and must be read in conjunction with the text.  
2) Roads are for reference purposes only.  
3) Regional Official Plan Consolidation December 13, 2024.  
**Sources:**  
1) Lake Simcoe Protection Plan: Ministry Of Environment, Conservation and Parks, 2009.  
2) Greenbelt Data: Ministry of Municipal Affairs and Housing, 2023.  
3) Oak Ridges Moraine Data: Ministry of Municipal Affairs and Housing, 2006.

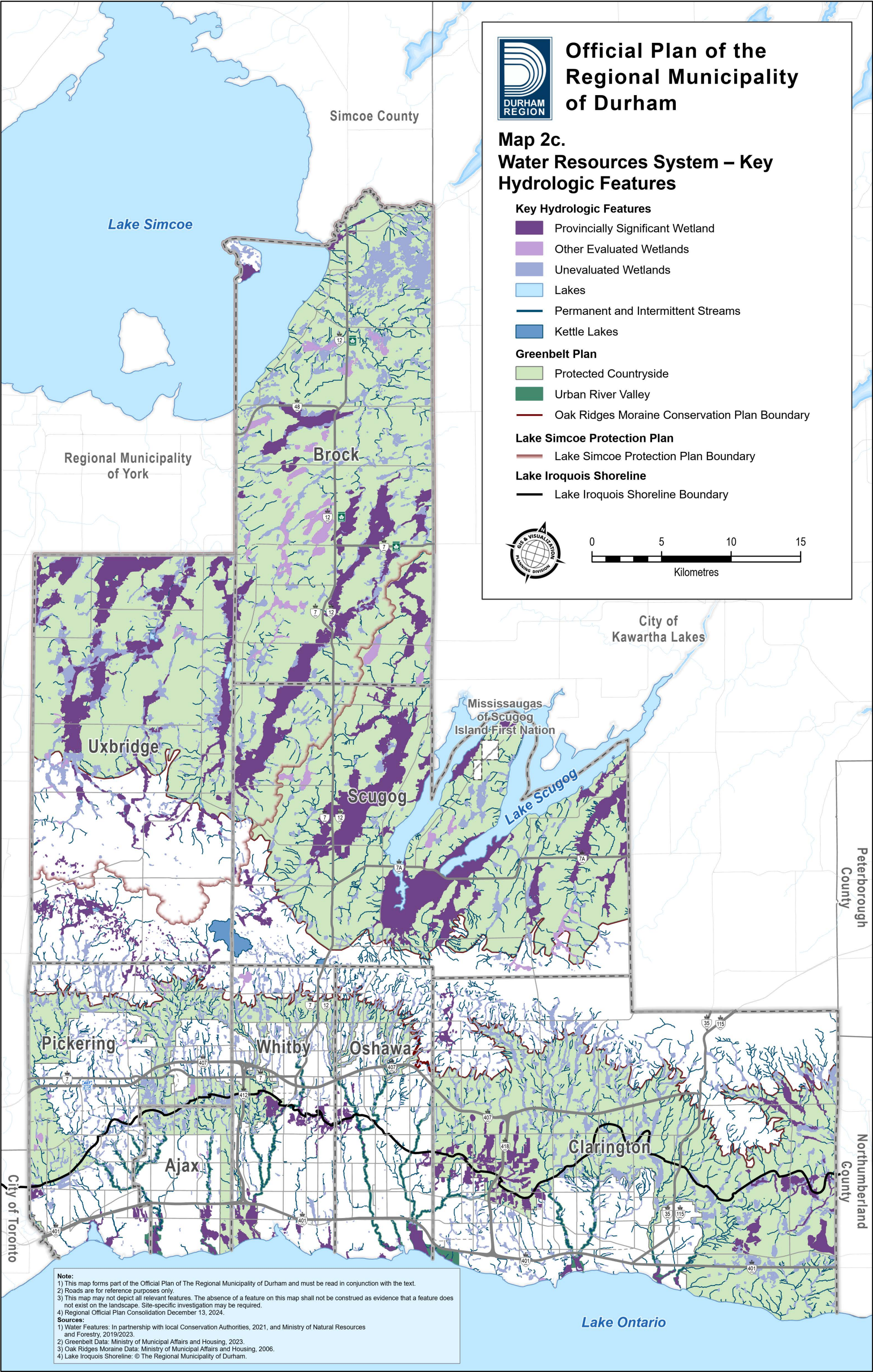




# Official Plan of the Regional Municipality of Durham

## Map 2c. Water Resources System – Key Hydrologic Features

- Key Hydrologic Features**
- Provincially Significant Wetland
  - Other Evaluated Wetlands
  - Unevaluated Wetlands
  - Lakes
  - Permanent and Intermittent Streams
  - Kettle Lakes
- Greenbelt Plan**
- Protected Countryside
  - Urban River Valley
  - Oak Ridges Moraine Conservation Plan Boundary
- Lake Simcoe Protection Plan**
- Lake Simcoe Protection Plan Boundary
- Lake Iroquois Shoreline**
- Lake Iroquois Shoreline Boundary



**Note:**  
1) This map forms part of the Official Plan of The Regional Municipality of Durham and must be read in conjunction with the text.  
2) Roads are for reference purposes only.  
3) This map may not depict all relevant features. The absence of a feature on this map shall not be construed as evidence that a feature does not exist on the landscape. Site-specific investigation may be required.  
4) Regional Official Plan Consolidation December 13, 2024.

**Sources:**  
1) Water Features: In partnership with local Conservation Authorities, 2021, and Ministry of Natural Resources and Forestry, 2019/2023.  
2) Greenbelt Data: Ministry of Municipal Affairs and Housing, 2023.  
3) Oak Ridges Moraine Data: Ministry of Municipal Affairs and Housing, 2006.  
4) Lake Iroquois Shoreline: © The Regional Municipality of Durham.





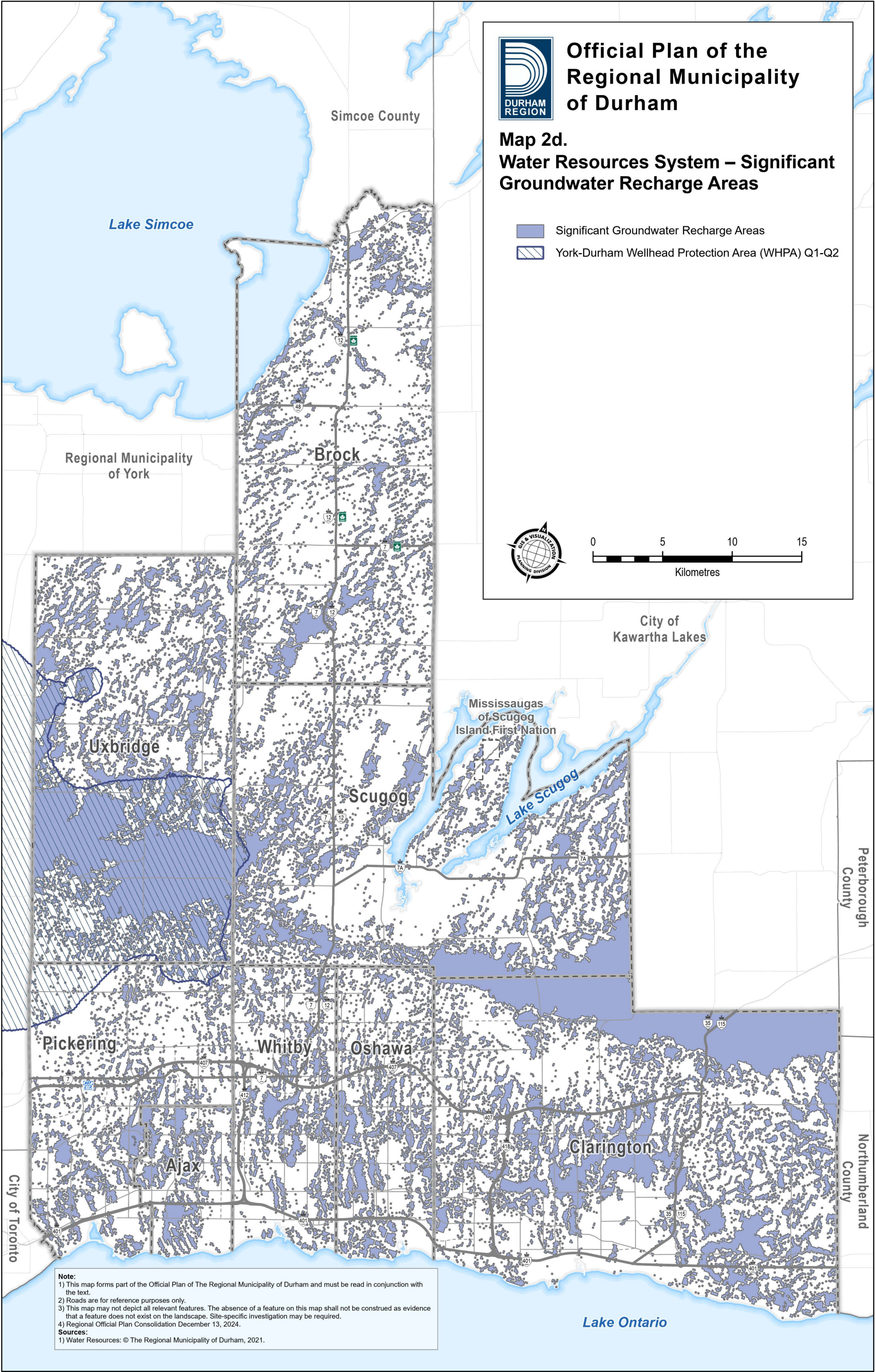
Official Plan of the  
Regional Municipality  
of Durham

Map 2d.  
Water Resources System – Significant  
Groundwater Recharge Areas

- Significant Groundwater Recharge Areas
- York-Durham Wellhead Protection Area (WHPA) Q1-Q2



0 5 10 15  
Kilometres





**Note:**  
1) This map forms part of the Official Plan of The Regional Municipality of Durham and must be read in conjunction with the text.  
2) Roads are for reference purposes only.  
3) This map may not depict all relevant features. The absence of a feature on this map shall not be construed as evidence that a feature does not exist on the landscape. Site-specific investigation may be required.  
4) Regional Official Plan Consolidation December 13, 2024.  
**Sources:**  
1) Water Resources: © The Regional Municipality of Durham, 2021.

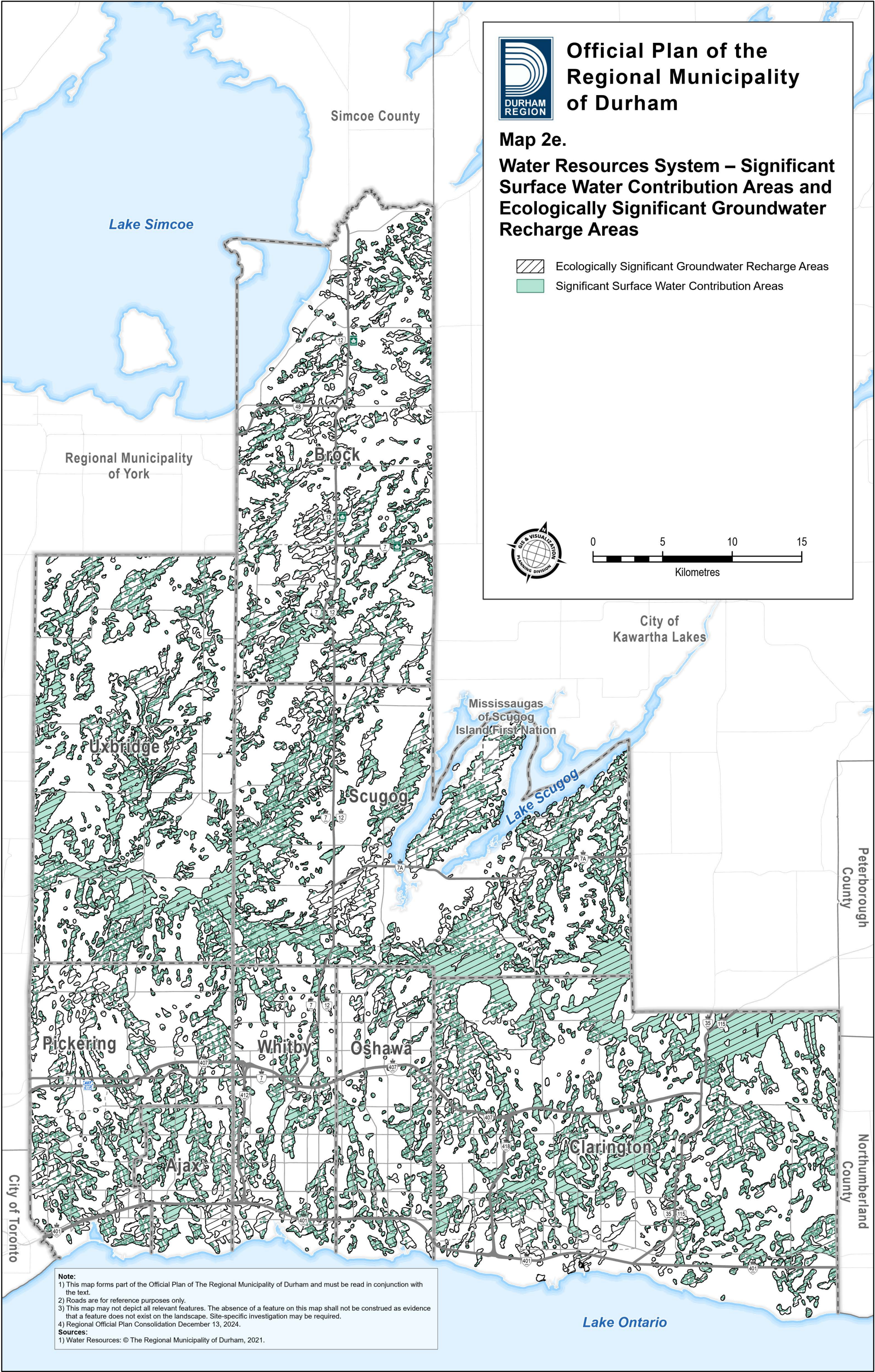




Official Plan of the  
Regional Municipality  
of Durham

Map 2e.  
Water Resources System – Significant  
Surface Water Contribution Areas and  
Ecologically Significant Groundwater  
Recharge Areas

-  Ecologically Significant Groundwater Recharge Areas
-  Significant Surface Water Contribution Areas



**Note:**  
1) This map forms part of the Official Plan of The Regional Municipality of Durham and must be read in conjunction with the text.  
2) Roads are for reference purposes only.  
3) This map may not depict all relevant features. The absence of a feature on this map shall not be construed as evidence that a feature does not exist on the landscape. Site-specific investigation may be required.  
4) Regional Official Plan Consolidation December 13, 2024.  
**Sources:**  
1) Water Resources: © The Regional Municipality of Durham, 2021.





# Official Plan of the Regional Municipality of Durham

## Map 2f. Source Water Protection

### Wellhead Protection Areas (WHPA)

- Wellhead Protection Area - Q Downgradient Line
- York-Durham Wellhead Protection Area Q1-Q2
- WHPA-A
- WHPA-B
- WHPA-C
- WHPA-D

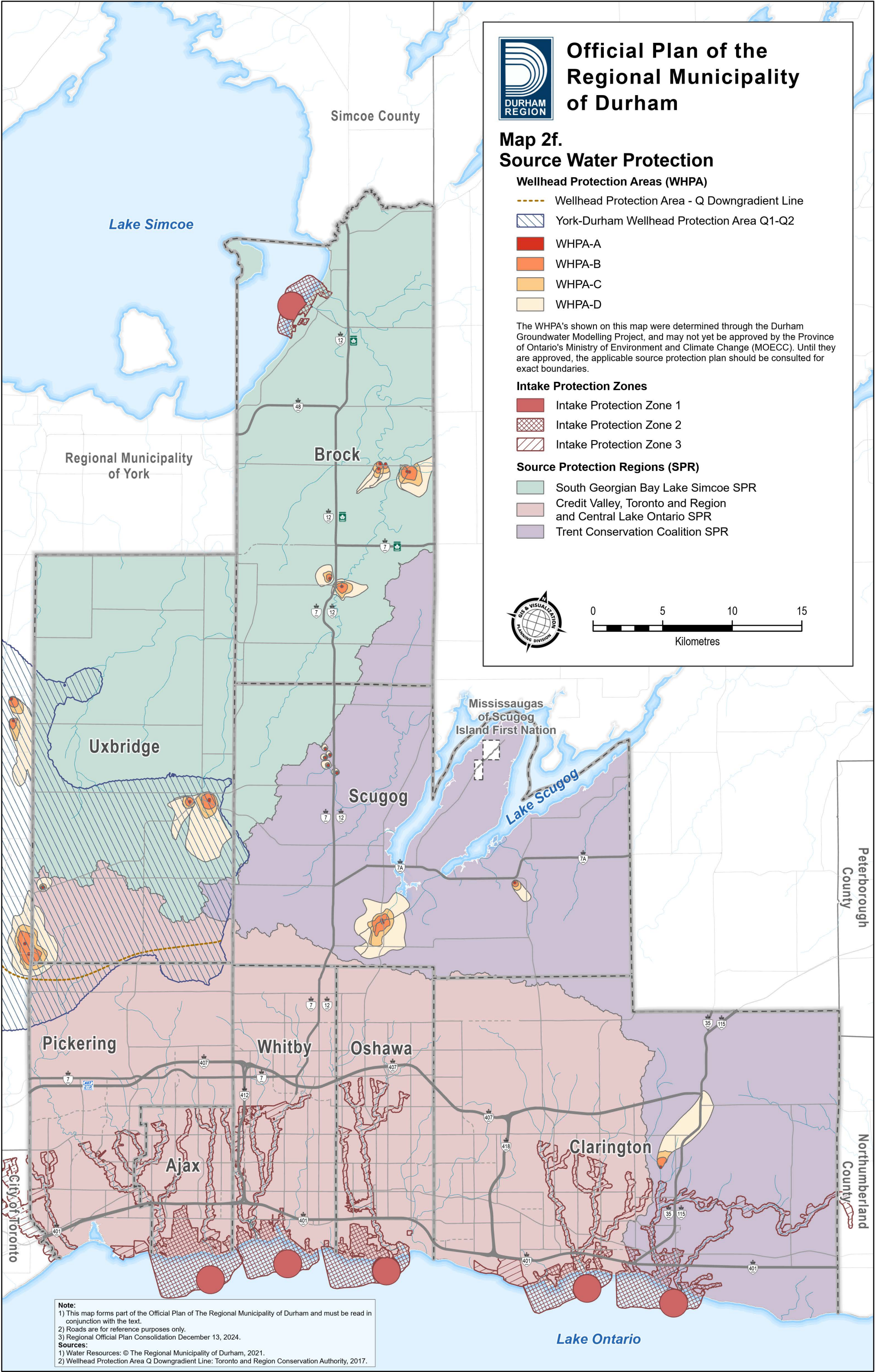
The WHPA's shown on this map were determined through the Durham Groundwater Modelling Project, and may not yet be approved by the Province of Ontario's Ministry of Environment and Climate Change (MOECC). Until they are approved, the applicable source protection plan should be consulted for exact boundaries.

### Intake Protection Zones

- Intake Protection Zone 1
- Intake Protection Zone 2
- Intake Protection Zone 3

### Source Protection Regions (SPR)

- South Georgian Bay Lake Simcoe SPR
- Credit Valley, Toronto and Region and Central Lake Ontario SPR
- Trent Conservation Coalition SPR



**Note:**  
1) This map forms part of the Official Plan of The Regional Municipality of Durham and must be read in conjunction with the text.  
2) Roads are for reference purposes only.  
3) Regional Official Plan Consolidation December 13, 2024.  
**Sources:**  
1) Water Resources: © The Regional Municipality of Durham, 2021.  
2) Wellhead Protection Area Q Downgradient Line: Toronto and Region Conservation Authority, 2017.





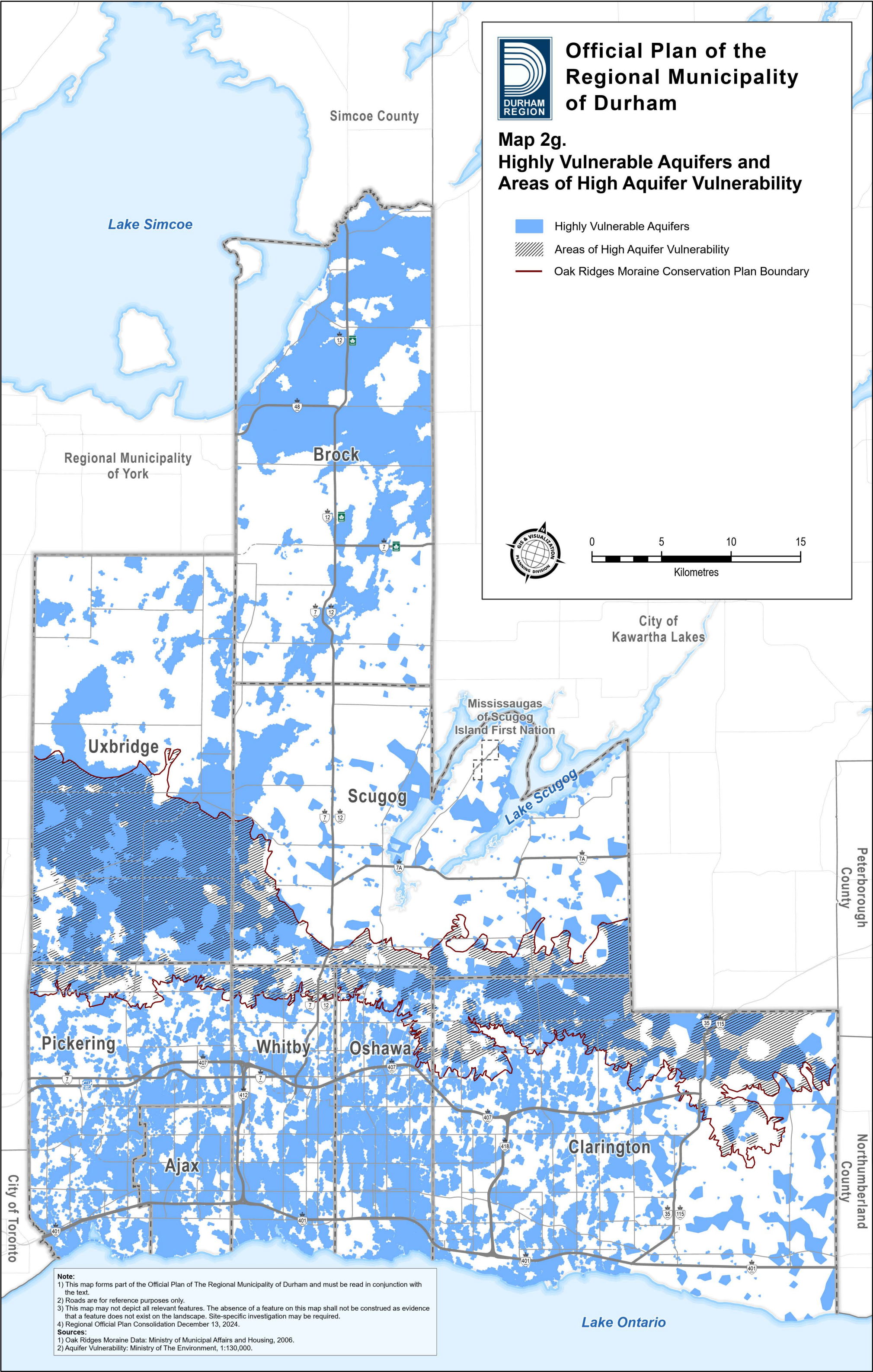
Official Plan of the  
Regional Municipality  
of Durham

Map 2g.  
Highly Vulnerable Aquifers and  
Areas of High Aquifer Vulnerability

- Highly Vulnerable Aquifers
- Areas of High Aquifer Vulnerability
- Oak Ridges Moraine Conservation Plan Boundary



0 5 10 15  
Kilometres



**Note:**  
1) This map forms part of the Official Plan of The Regional Municipality of Durham and must be read in conjunction with the text.  
2) Roads are for reference purposes only.  
3) This map may not depict all relevant features. The absence of a feature on this map shall not be construed as evidence that a feature does not exist on the landscape. Site-specific investigation may be required.  
4) Regional Official Plan Consolidation December 13, 2024.  
**Sources:**  
1) Oak Ridges Moraine Data: Ministry of Municipal Affairs and Housing, 2006.  
2) Aquifer Vulnerability: Ministry of The Environment, 1:130,000.





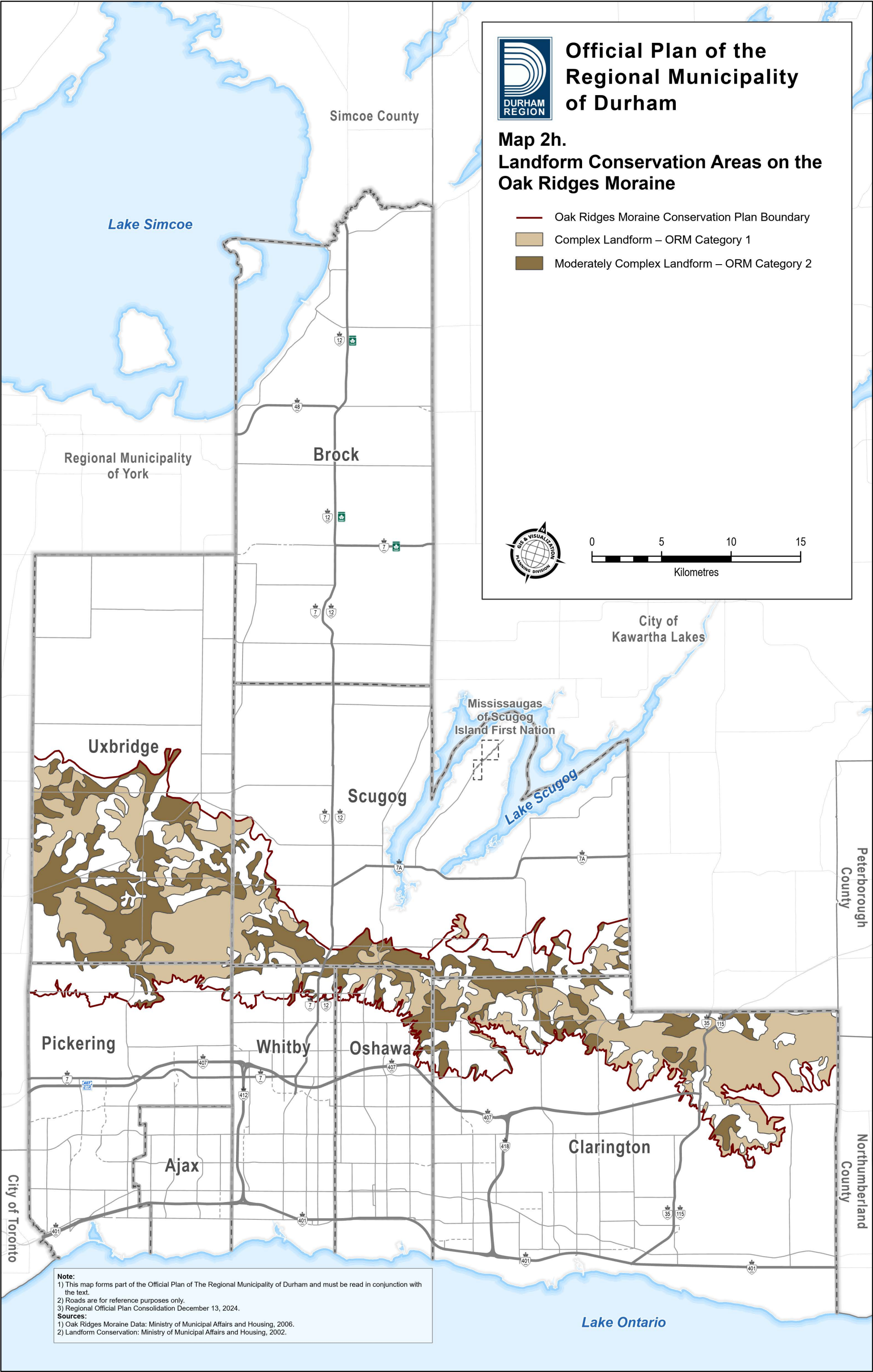
# Official Plan of the Regional Municipality of Durham

## Map 2h. Landform Conservation Areas on the Oak Ridges Moraine

- Oak Ridges Moraine Conservation Plan Boundary
- Complex Landform – ORM Category 1
- Moderately Complex Landform – ORM Category 2



0 5 10 15  
Kilometres

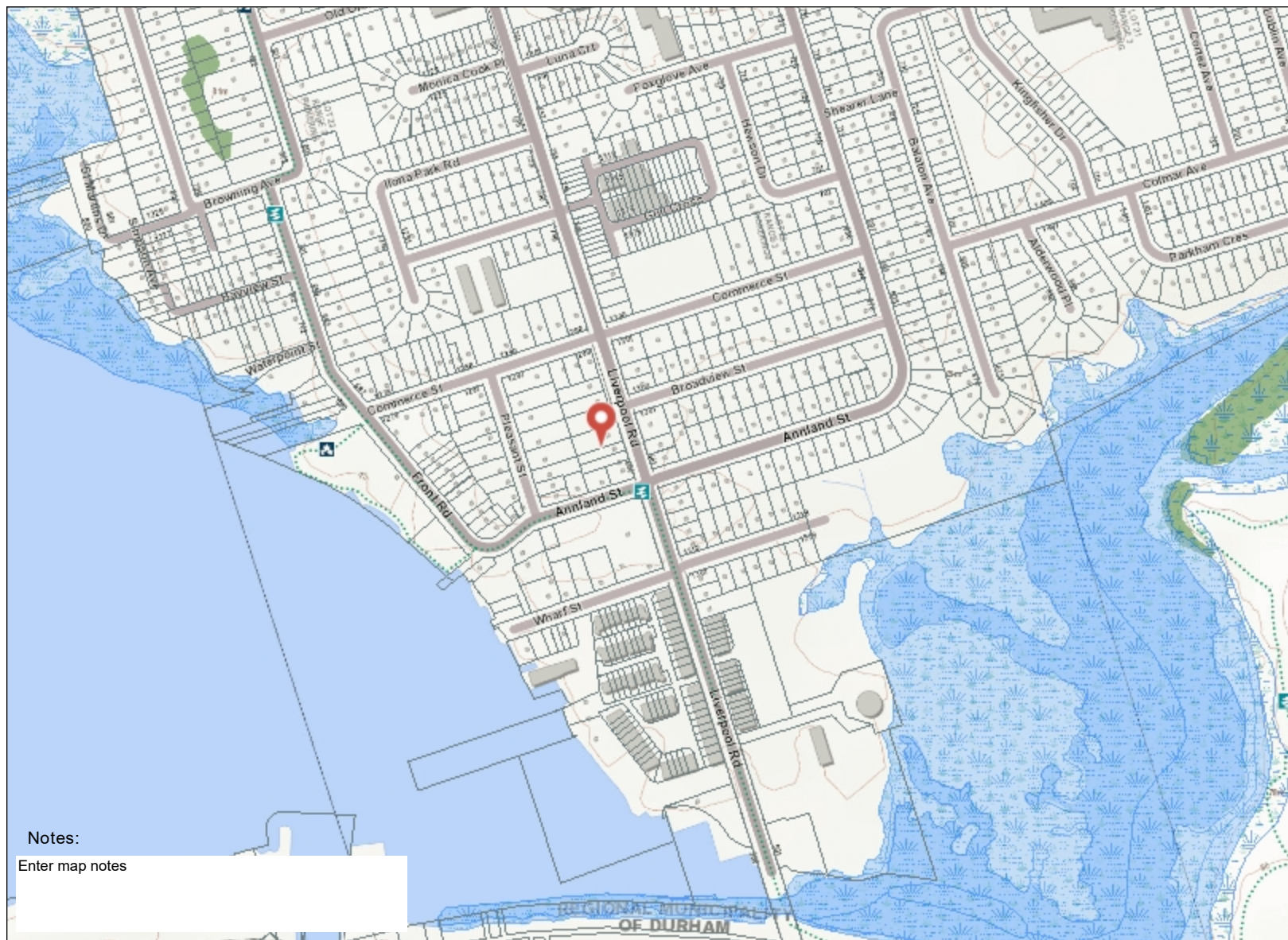


**Note:**  
1) This map forms part of the Official Plan of The Regional Municipality of Durham and must be read in conjunction with the text.  
2) Roads are for reference purposes only.  
3) Regional Official Plan Consolidation December 13, 2024.  
**Sources:**  
1) Oak Ridges Moraine Data: Ministry of Municipal Affairs and Housing, 2006.  
2) Landform Conservation: Ministry of Municipal Affairs and Housing, 2002.



## MNRF Natural Heritage Areas

Map created:7/7/2025



### Notes:

Enter map notes

0.3 0 0.16 0.3 Kilometres


This map should not be relied on as a precise indicator of routes or locations, nor as a guide to navigation. The Ontario Ministry of Natural Resources(OMNR) shall not be liable in any way for the use of, or reliance upon, this map or any information on this map.

© Copyright for Ontario Parcel data is held by King's Printer for Ontario and its licensors and may not be reproduced without permission. THIS IS NOT A PLAN OF SURVEY.



Imagery Copyright Notices: DRAPE © Aéro-Photo (1961) Inc., 2008 - 2009  
GTA 2005 / SWOOP 2006 / Simcoe-Muskoka-Dufferin © FirstBase Solutions, 2005 / 2006 / 2008  
© King's Printer for Ontario, 2025

### Legend

-  Assessment Parcel
-  Greenbelt Area Boundary
-  ORM Boundary
-  Greenbelt External Connections
-  NEP Parks and Open Space System
- ANSI**
-  Earth Science Provincially Significant/sciences de la terre d'importance provinciale
-  Earth Science Regionally Significant/sciences de la terre d'importance régionale
-  Life Science Provincially Significant/sciences de la vie d'importance provinciale
-  Life Science Regionally Significant/sciences de la vie d'importance régionale
-  Evaluated Wetland
-  Provincially Significant/considérée d'importance provinciale
-  Non-Provincially Significant/non considérée d'importance provinciale
-  Unevaluated Wetland
-  Woodland
- ORM Land Use Designation**
-  Countryside Area/zone de campagne
-  Natural Core Area/zone centrale naturelle
-  Natural Linkage Area/lien naturel
-  Palgrave Estates Residential Community/communauté résidentielle de Palgrave Estates
-  Rural Settlement/zone de peuplement rurale
-  Settlement Area/zone de peuplement
-  Natural Heritage System
- Greenbelt Land Use Designation**
-  Protected Countryside/campagne protégée
-  Urban River Valley/vallée fluviale urbaine



**ASSESSMENT OF HABITAT FOR THREATENED AND ENDANGERED SPECIES**  
**666-682 LIVERPOOL RD, PICKERING**

**Species at risk potentially present?**

There are no threatened or endangered species likely to occur within, or within 30 m of the site.	Species list: N/A
---	-------------------

**Habitat at risk potentially present?**

Determined that there are no such areas within, or within 30 m of the site	Description of the habitat: N/A
--	---------------------------------

**Species at Risk with potential to occur within the Site (Highlighted).**

Common Name	Scientific Name	Rationale for Consideration	SARO Status <sup>1</sup>	Habitat type	Candidate Habitat Present Within Site?	General Habitat Description	References
American Ginseng	<i>Panax quinquefolius</i>	Vascular Plants at Risk in Ontario	THR	General (Guided)	No. The site and its 30 m do not consist of any natural vegetation with the capacity of functioning as the habitat of rare plant species.	Across its Ontario distribution, American Ginseng often grows in the herb layer of rich, mature deciduous forests, but also occurs in mixed forests and coniferous or mixed swamps. American Ginseng is an obligate understory species and is typically found under an overstory that provides approximately 75 percent shade. The species grows in mature deciduous forest stands with moderately moist to well-drained, generally rich in nutrients with a pH of moderately acid to neutral soils. Sites generally have few shrubs present in the understory. Research indicates that the species is often associated with seepage sites and floodplains of first-order of intermittent streams (MECP 2019).	MECP. 2019. Recovery Strategy for the American Ginseng ( <i>Panax quinquefolius</i> ) in Ontario. Ontario Recovery Strategy Series. Prepared by the Ministry of the Environment, Conservation and Parks, Peterborough, Ontario. iv + 9 pp. + Appendix. Adoption of the Recovery Strategy for American Ginseng ( <i>Panax quinquefolius</i> ) in Canada (Environment Canada 2018).
Red Mulberry	<i>Morus rubra</i>	Vascular Plants at Risk in Ontario	END	General (Guided)	No. The site and its 30 m do not consist of any natural vegetation with the capacity of functioning as the habitat of rare plant species.	Red Mulberry is a moderately shade tolerant understory tree found in moist, sheltered coves near streams and where the canopy is open to allow penetration of sunlight. In Ontario, Red Mulberry occurs in fresh to moist, well-drained, forested habitats, including floodplains, bottomlands, the slopes and ravines along the southern portion of the Niagara escarpment and in swales on some western Lake Erie sand spits. Although Red Mulberry is moderately shade tolerant, forest openings of exposed mineral soil, free of competition, appear to promote better recruitment (OMNR 2013).	Ontario Ministry of Natural Resources. 2013. Recovery Strategy for the Red Mulberry ( <i>Morus rubra</i> ) in Ontario. Ontario Recovery Strategy Series. Ontario Ministry of Natural Resources, Peterborough, Ontario. iii + 5 pp + Appendix vi + 47 pp. Adoption of the Recovery Strategy for the Red Mulberry ( <i>Morus rubra</i> ) in Canada (Parks Canada Agency 2011).
Eastern Prairie Fringed-Orchid	<i>Platanthera leucophaea</i>	Vascular Plants at Risk in Ontario	END	Regulated	No. The site and its 30 m do not consist of any natural vegetation with the capacity of functioning as the habitat of rare plant species.	Eastern Prairie Fringed-orchid requires open conditions with full sunlight for optimal growth and flowering, which restricts it to graminoid-dominated vegetation communities. Eastern Prairie Fringed-orchid favours neutral to slightly calcareous soils and is currently found in fens, along fluctuating limestone shorelines and in wet-mesic prairie and old field habitats (EPFORT 2010).	Eastern Prairie Fringed-orchid Recovery Team. 2010. Recovery strategy for the Eastern Prairie Fringed-orchid ( <i>Platanthera leucophaea</i> ) in Ontario. Ontario Recovery Strategy Series. Prepared for the Ontario Ministry of Natural Resources, Peterborough, Ontario. vi + 30 pp.
American Eel	<i>Anguilla rostrata</i>	NHIC	END	General	No. The Site and its 30 m are not within or near any watercourse or aquatic habitat.	The American Eel uses a broad diversity of habitats during its growth period including oceanic, estuarine, freshwater. Growing eels are primarily benthic, utilizing substrate (rock, sand and mud), bottom and woody debris, and submerged vegetation for protection and cover. Vegetation (e.g., eel grass) and interstitial spaces consisting of rock piles, logs and other complex structures are important to eels as cover, particularly during daylight hours. Given the high abundance of eels often observed in tributaries, tributary waters seem to be a very important component of eel habitat. Habitat in tributaries is often of high quality and less disturbed than other areas (MacGregor et al., 2013)	MacGregor, R., J. Casselman, L. Greig, J. Dettmers, W. A. Allen, L. McDermott, and T. Haxton. 2013. Recovery Strategy for the American Eel ( <i>Anguilla rostrata</i> ) in Ontario. Ontario Recovery Strategy Series. Prepared for Ontario Ministry of Natural Resources, Peterborough, Ontario. x + 119 pp.

**ASSESSMENT OF HABITAT FOR THREATENED AND ENDANGERED SPECIES**  
**666-682 LIVERPOOL RD, PICKERING**

Common Name	Scientific Name	Rationale for Consideration	SARO Status <sup>1</sup>	Habitat type	Candidate Habitat Present Within Site?	General Habitat Description	References
Blanding's Turtle	<i>Emydoidea blandingii</i>	NHIC;ORAA	THR	General (Guided)	No. The Site and its 30 m are not within or near any wetland or aquatic habitat.	The Blanding's Turtle is a semi-aquatic species. Although it spends most of its time in aquatic habitats, it has seasonal movement patterns which allow it to meet different biological or behavioural needs, including the use of terrestrial habitats during the active season. Habitat use varies as a function of the different activities undertaken by individuals to complete their life cycle. Blanding's Turtles use aquatic habitats for overwintering, mating, foraging, thermoregulation, summer inactivity, and movement. They often favour relatively eutrophic environments, with shallow water (less than 2 m deep, often less than 50 cm), soft highly organic substrates, and abundant submergent, floating, and emergent vegetation. They can occur in a variety of wetland habitats (e.g., marshes, ponds, swamps, bogs, fens, coastal wetlands), slow-flowing rivers and creeks, pools, lakes, bays, sloughs, marshy meadows, and artificial channels. Blanding's Turtles have been shown to select all wetland types over lotic environments and have also shown a preference for ponds and marshes when available (MECP 2019).	Ministry of the Environment, Conservation and Parks. 2019. Recovery Strategy for the Blanding's Turtle ( <i>Emydoidea blandingii</i> ) in Ontario. Ontario Recovery Strategy Series. Prepared by the Ministry of the Environment, Conservation and Parks, Peterborough, Ontario. iv + 6 pp. + Appendix. Adoption of the Recovery Strategy for Blanding's Turtle ( <i>Emydoidea blandingii</i> ), Great Lakes / St. Lawrence population, in Canada (Environment and Climate Change Canada 2018).
Chimney Swift	<i>Chaetura pelagica</i>	OBBA	THR	General (Guided)	No. The site and its 30m do not consist of any chimneys or hollow tree that could function as the bird's nesting site.	Chimney Swift have historically nested in large hollow trees, other tree cavities and cracks in cliffs, but now tend to nest in chimneys and other anthropogenic structures, such as silos, wells and abandoned buildings, found within urban environments (Cadman et al. 2007, COSSARO 2020).	Cadman, M.D., D.A. Sutherland, G.G. Beck, D. Lepage, and A.R. Couturier (eds.). 2007. Atlas of the Breeding Birds of Ontario, 2001-2005. Bird Studies Canada, Environment Canada, Ontario Field Ornithologists, Ontario Ministry of Natural Resources, and Ontario Nature, Toronto, xxii + 706 pp. COSSARO 2020. Ontario Species at Risk Evaluation Report for Chimney Swift, Martinet ramoneur ( <i>Chaetura Pelagica</i> ).
Least Bittern	<i>Ixobrychus exilis</i>	OBBA	THR	General	No. The Site and its 30 m are not within or near any wetland or aquatic habitat.	In Ontario, the Least bittern is found in a variety of wetland habitats but strongly prefers cattail marshes with a mix of open pools and channels (OMNR 2016).	Ontario Ministry of Natural Resources and Forestry. 2016. Recovery Strategy for the Least Bittern ( <i>Ixobrychus exilis</i> ) in Ontario. Ontario Recovery Strategy Series. Prepared by the Ontario Ministry of Natural Resources and Forestry, Peterborough, Ontario. v + 5 pp. + Appendix.
Acadian Flycatcher	<i>Empidonax virescens</i>	OBBA	END	General	No. The site and its 30 m does not consist of the canopy density suitable to support the presence of the species.	Most commonly encountered in large blocks of mature, primarily deciduous, closed-canopy forest, with an open to sparse understorey and ground layer. Often, territories are located near woodland pools or along streams in heavily wooded ravines (Cadman et al. 2007).	Cadman, M.D., D.A. Sutherland, G.G. Beck, D. Lepage, and A.R. Couturier (eds.). 2007. Atlas of the Breeding Birds of Ontario, 2001-2005. Bird Studies Canada, Environment Canada, Ontario Field Ornithologists, Ontario Ministry of Natural Resources, and Ontario Nature, Toronto, xxii + 706 pp.
Bank Swallow	<i>Riparia riparia</i>	OBBA	THR	General (Guided)	No. The site and its 30 m are not within the 50 m of any waterbody and shoreline and are ecologically disconnected from the nearest shoreline with development.	Bank Swallows have traditionally nested in exposed banks created by erosion along watercourses and lakeshores but have adapted to nest at artificial sites (i.e., sand and gravel pits, along roadsides, and in stockpiles of soil and other materials) (Cadman et al. 2007). Bank Swallows require a vertical or near-vertical bank of a suitable substrate for nesting sites (Falconer et al. 2016).	Cadman, M.D., D.A. Sutherland, G.G. Beck, D. Lepage, and A.R. Couturier (eds.). 2007. Atlas of the Breeding Birds of Ontario, 2001-2005. Bird Studies Canada, Environment Canada, Ontario Field Ornithologists, Ontario Ministry of Natural Resources, and Ontario Nature, Toronto, xxii + 706 pp. Falconer, M., K. Richardson, A. Heagy, D. Tozer, B. Stewart, J. McCracken, and R. Reid. 2016. Recovery Strategy for the Bank Swallow ( <i>Riparia riparia</i> ) in Ontario. Ontario Recovery Strategy Series. Prepared for the Ontario Ministry of Natural Resources and Forestry, Peterborough, Ontario. ix + 70 pp.



**ASSESSMENT OF HABITAT FOR THREATENED AND ENDANGERED SPECIES**  
**666-682 LIVERPOOL RD, PICKERING**

Common Name	Scientific Name	Rationale for Consideration	SARO Status <sup>1</sup>	Habitat type	Candidate Habitat Present Within Site?	General Habitat Description	References
Yellow-breasted Chat	<i>Icteria virens</i>	OBBA	END	General	No. The canopy within the site and its 30 m consists of maintained ornamental and landscaped trees and lacks successional regeneration favourable for the bird's presence.	The Yellow-breasted Chat is an open-canopy obligate species, and occupies early successional shrub habitats, with low, dense deciduous or coniferous vegetation (ECCC 2019). Nesting habitat in Ontario includes regenerating old fields, forest edges, railway and hydro rights-of-way, young coniferous reforestations and, occasionally, wet thickets bordering wetlands. Tangles of grape and raspberry are a feature of most breeding sites (Cadman et al. 2007). Some research suggests that the species may be area sensitive, preferring large (i.e., > 10 ha) areas of suitable habitat, but one study found the minimum patch size to support Yellow-breasted Chat to be 2.3 ha. Within habitat patches, investigators have documented territories that average 1.2 ha. Continuous tracts of suitable habitat or clusters of habitat within close proximity (i.e., 500 m) are likely important features to allow multiple pairs to colonize an area (ECCC 2019).	Cadman, M.D., D.A. Sutherland, G.G. Beck, D. Lepage, and A.R. Couturier (eds.). 2007. Atlas of the Breeding Birds of Ontario, 2001-2005. Bird Studies Canada, Environment Canada, Ontario Field Ornithologists, Ontario Ministry of Natural Resources, and Ontario Nature, Toronto, xxii + 706 pp. Environment and Climate Change Canada. 2019. Recovery Strategy for the Yellow breasted Chat virens subspecies ( <i>Icteria virens virens</i> ) in Canada. Species at Risk Act Recovery Strategy Series. Environment and Climate Change Canada, Ottawa. xi + 43 pp.
Bobolink	<i>Dolichonyx oryzivorus</i>	OBBA; NHIC	THR	General (Guided)	No. The site and its 30 m lack any grassland or grassland-like habitats that could function as the bird's nesting site.	Bobolink breed in relatively tall vegetation typically associated with hayfields and other grasslands, with nesting success being greatest in undisturbed fields or those mown in mid- to late summer (Cadman et al. 2007).	Cadman, M.D., D.A. Sutherland, G.G. Beck, D. Lepage, and A.R. Couturier (eds.). 2007. Atlas of the Breeding Birds of Ontario, 2001-2005. Bird Studies Canada, Environment Canada, Ontario Field Ornithologists, Ontario Ministry of Natural Resources, and Ontario Nature, Toronto, xxii + 706 pp.
Eastern Meadowlark	<i>Sturnella magna</i>	OBBA; NHIC	THR	General (Guided)	No. The site and its 30 m lack any grassland or grassland-like habitats that could function as the bird's nesting site.	Eastern Meadowlarks breed in moderately tall grasslands (e.g., pastures and hayfields), but can also be found in alfalfa fields, weedy borders of croplands, roadsides, orchards, airports, shrubby overgrown fields, or other open areas. Sites typically contain small trees, shrubs or fence posts which are used as song perches (MECP 2025).	MECP. 2025. Species at risk in Ontario. Available from: <a href="https://www.ontario.ca/page/species-risk-ontario">https://www.ontario.ca/page/species-risk-ontario</a> .
Hoary Bat	<i>Lasiurus cinereus</i>	Habitat Characteristics- i.e. the presence of woodland	END	General	No. The canopy cover within the site and its 30 m is thin and sparse with negligible capacity to provide sustainable roosting habitat for the bat.	Hoary Bats typically roost alone, or with their pups, among the foliage of trees and occasionally shrubs. Trees used as maternity roosts by the bat tend to be large in diameter and tall, reaching or exceeding the height of the surrounding canopy. They use both deciduous and coniferous forests of any age class. Roost sites have overhead foliage for cover and open flight space below. Roosting appears to occur near the edge of the crown and at sufficient heights to prevent access by mammalian predators. Reproductive bats may select roost sites with southern aspects. Roosts are typically located in sites sheltered from the wind. Since individuals show high inter-annual roosting area fidelity, they do not require a large area for roosting (COSEWIC 2023).	COSSARO 2024, Ontario Species at Risk Evaluation Report for Hoary Bat. COSEWIC. 2023. COSEWIC assessment and status report on the Hoary Bat <i>Lasiurus cinereus</i> , Eastern Red Bat <i>Lasiurus borealis</i> and the Silver-haired Bat <i>Lasionycteris noctivagans</i> , in Canada. Committee on the Status of Endangered Wildlife in Canada. Ottawa. xxi + 101 pp. ( <a href="https://www.canada.ca/en/environment-climate-change/services/species-risk-public-registry.html">https://www.canada.ca/en/environment-climate-change/services/species-risk-public-registry.html</a> ).
Eastern Red Bat	<i>Lasiurus borealis</i>	Habitat Characteristics- i.e. the presence of woodland	END	General	No. The canopy cover within the site and its 30 m is thin and sparse with negligible capacity to provide sustainable roosting habitat for the bat.	Eastern Red Bats roost alone, or with their pups, among the foliage of trees and occasionally shrubs. Trees used as maternity roosts by the bat tend to be large in diameter and tall, reaching or exceeding the height of the surrounding canopy. Male Bats, rarely reported for reproductive females, have been observed using saplings as roosts. Eastern Red Bats use deciduous and coniferous forests, of any age class. But, in their eastern range, when suitable deciduous forests exist, they avoid coniferous forests. Roost sites that have overhead foliage for cover and open flight space below. Roosting appears to occur near the edge of the crown and at sufficient heights to prevent access by mammalian predators. Reproductive bats may select roost sites with southern aspects. Roosts are typically located in sites sheltered from the wind. Since individuals show high inter-annual roosting area fidelity, they do not require a large area for roosting (COSEWIC 2023).	COSEWIC. 2023. COSEWIC assessment and status report on the Hoary Bat <i>Lasiurus cinereus</i> , Eastern Red Bat <i>Lasiurus borealis</i> and the Silver-haired Bat <i>Lasionycteris noctivagans</i> , in Canada. Committee on the Status of Endangered Wildlife in Canada. Ottawa. xxi + 101 pp. ( <a href="https://www.canada.ca/en/environment-climate-change/services/species-risk-public-registry.html">https://www.canada.ca/en/environment-climate-change/services/species-risk-public-registry.html</a> ).

**ASSESSMENT OF HABITAT FOR THREATENED AND ENDANGERED SPECIES**  
**666-682 LIVERPOOL RD, PICKERING**

Common Name	Scientific Name	Rationale for Consideration	SARO Status <sup>1</sup>	Habitat type	Candidate Habitat Present Within Site?	General Habitat Description	References
Silver-haired Bat	<i>Lasionycteris noctivagans</i>	Habitat Characteristics- i.e. the presence of woodland	END	General	No. The canopy cover within the site and its 30 m is thin and sparse with negligible capacity to provide sustainable roosting habitat for the bat.	Silver-haired bats primarily inhabit forests including coniferous, mixed, and deciduous forests. They roost under the loose bark or in the cavities of mainly aged, large-diameter, decaying trees. They occasionally use anthropogenic structures for roosting when natural roosting is unavailable, especially during migration. Riparian forests are especially important for the bat as they function as the migration corridors for the bat. Silver-haired bats are migratory animals and overwinter in southern areas in tree cavities or where tree cavities and shallow barks are not available, they hibernate in caves or anthropogenic structures (COSSARO 2023).	COSSARO 2023. Ontario Species at Risk Evaluation Report for Silver-haired Bat Chauve-souris argentée ( <i>Lasionycteris noctivagans</i> )
Little Brown Myotis	<i>Myotis lucifugus</i>	Habitat Characteristics- i.e. the presence of woodland	END	General	No. The canopy cover within the site and its 30 m is thin and sparse with negligible capacity to provide sustainable roosting habitat for the bat.	Little Brown Myotis occur in a wide range of deciduous and coniferous forest stands. They generally avoid large areas of cleared land, such as farm fields, clearcuts, and large post-fire landscapes. Instead, they forage over still water, rivers and in forest gaps, edges, or along trails. Maternity colonies often exist in warm sites that facilitate pup growth rates, such as attics of buildings and under bridges, in rock crevices, or in cavities of canopy trees in forests (COSEWIC 2013). Trees with a dbh $\geq 10$ cm with loose bark, cracks and/or cavities (i.e., snags) have the potential to function as maternity roost habitat.	COSEWIC. 2013. COSEWIC assessment and status report on the Little Brown Myotis <i>Myotis lucifugus</i> , Northern Myotis <i>Myotis septentrionalis</i> and Tri-colored Bat <i>Perimyotis subflavus</i> in Canada. Committee on the Status of Endangered Wildlife in Canada. Ottawa. xxiv + 93 pp.
Northern Myotis	<i>Myotis septentrionalis</i>	Habitat Characteristics- i.e. the presence of woodland	END	General	No. The canopy cover within the site and its 30 m is thin and sparse with negligible capacity to provide sustainable roosting habitat for the bat.	Northern Myotis occur in a wide range of deciduous and coniferous forest stands. They generally avoid large areas of cleared land, such as farm fields, clearcuts, and large post-fire landscapes. Instead, they forage over rivers and in forest gaps, edges, or along trails. Females rarely roost in human-made structures. Trees with a dbh $\geq 10$ cm with loose bark, cracks and/or cavities (i.e., snags) have the potential to function as maternity roost habitat (COSEWIC 2013).	COSEWIC. 2013. COSEWIC assessment and status report on the Little Brown Myotis <i>Myotis lucifugus</i> , Northern Myotis <i>Myotis septentrionalis</i> and Tri-colored Bat <i>Perimyotis subflavus</i> in Canada. Committee on the Status of Endangered Wildlife in Canada. Ottawa. xxiv + 93 pp.
Tri-colored Bat	<i>Perimyotis subflavus</i>	Habitat Characteristics- i.e. the presence of woodland	END	General	No. The canopy cover within the site and its 30 m is thin and sparse with negligible capacity to provide sustainable roosting habitat for the bat.	During the summer, the Tri-colored Bat occurs in a variety of forested habitats and forages most commonly over water and at forest edges (Naughton 2012). The bats form day roosts and maternity colonies in clusters of dead leaves, particularly in Oak or Maple trees with a dbh $\geq 10$ cm, and occasionally in barns or other anthropogenic structures (COSEWIC 2013, MECP 2025).	COSEWIC. 2013. COSEWIC assessment and status report on the Little Brown Myotis <i>Myotis lucifugus</i> , Northern Myotis <i>Myotis septentrionalis</i> and Tri-colored Bat <i>Perimyotis subflavus</i> in Canada. Committee on the Status of Endangered Wildlife in Canada. Ottawa. xxiv + 93 pp.

**SARO Status Legend**

**END**

Endangered - the species lives in the wild in Ontario but is facing imminent extinction or extirpation

**THR**

Threatened - the species lives in the wild in Ontario, is not endangered, but is likely to become endangered if steps are not taken to address factors threatening it

**Resources checked:**

Species at risk in Ontario. MECP	<a href="https://www.ontario.ca/page/species-risk-ontario">https://www.ontario.ca/page/species-risk-ontario</a>
Natural Heritage Information Centre	<a href="https://www.lloapplications.lrc.gov.on.ca/Natural_Heritage/index.html?viewer=Natural_Heritage.Natural_Heritage&amp;locale=en-CA">https://www.lloapplications.lrc.gov.on.ca/Natural_Heritage/index.html?viewer=Natural_Heritage.Natural_Heritage&amp;locale=en-CA</a>
Ontario Reptile & Amphibian Atlas (ORAA)	Ontario Reptile and Amphibian Atlas, available at <a href="https://www.ontarioinsects.org/herp/">https://www.ontarioinsects.org/herp/</a>
Ontario Breeding Bird Atlas (OBBA)	Birds Ontario, available at <a href="https://www.birdsontario.org/jsp/datasummaries.jsp#results">https://www.birdsontario.org/jsp/datasummaries.jsp#results</a>
Rare Species of Ontario. NHIC.	<a href="https://inaturalist.ca/projects/nhic-rare-species-of-ontario">https://inaturalist.ca/projects/nhic-rare-species-of-ontario</a>
Ontario Butterfly Atlas Online (OBAO)	<a href="https://www.ontarioinsects.org/atlas">https://www.ontarioinsects.org/atlas</a>
Fisheries and Oceans Canada (DFO)	<a href="https://www.dfo-mpo.gc.ca/species-especes/sara-lep/map-carte/index-eng.html">https://www.dfo-mpo.gc.ca/species-especes/sara-lep/map-carte/index-eng.html</a>

# MECP Water Well Records

## Well Record #

<b>1907327</b>									
Lot	023	Conc	03	PICKERING TOWN / DURHAM					
Date	1985-05-14	Elev	(masl)	Easting	654135	Northing	4853143	Flowing? N	
	DD/MM/YYYY							SWL	2.4 (mbgs) (masl)
		/ Domestic		Water Supply	UTM RC 4	margin of error : 30 m - 100 m		Pumping WL	3.7 (mbgs) (masl)
		Water Found	2.4 (mbgs)	(masl)	FRESH			Pump Rate	31.8 (LPM) 0 / 30
								Spec. Cap.	26.10 (LPM/m) Hour / Minute
Casing Diameter	30	inch		Casing Material:	CONCRETE	Depth (m)	Elev (masl)		
						0.0		Color	Soil Descriptions
Top of Screen		(mbgs)		Bottom of Screen	(mbgs)				
Screen Interval		(m)		Contractor	FREELANCE BORING & DRILLING				
						0.6			FILL /
						2.4		GREY	CLAY / STONES / PACKED
						3.0		BROWN	SAND /
						4.3		GREY	CLAY / STONES / CEMENTED
						6.1		GREY	CLAY / SAND / LAYERED
						6.7		GREY	CLAY / PACKED /
						8.2		GREY	CLAY / SAND / LAYERED
<b>1917068</b>									
Lot		Conc		PICKERING TOWN / DURHAM					
Date	2004-04-28	Elev	(masl)	Easting	654330	Northing	4853154	Flowing?	
	DD/MM/YYYY							SWL	(mbgs) (masl)
		/ Not Used		Abandoned-Quality	UTM RC 5	margin of error : 100 m - 300 m		Pumping WL	(mbgs) (masl)
		Water Found	(mbgs)	(masl)				Pump Rate	(LPM) /
								Spec. Cap.	(LPM/m) Hour / Minute
Casing Diameter				Casing Material:		Depth (m)	Elev (masl)		
						0.0		Color	Soil Descriptions
Top of Screen		(mbgs)		Bottom of Screen	(mbgs)				
Screen Interval		(m)		Contractor					
									/
									/
<b>4601886</b>									
Lot	022	Conc	03	PICKERING TOWN / DURHAM					
Date	1961-11-17	Elev	(masl)	Easting	654301	Northing	4853414	Flowing? N	
	DD/MM/YYYY							SWL	4.0 (mbgs) (masl)
		/ Domestic		Water Supply	UTM RC 5	margin of error : 100 m - 300 m		Pumping WL	(mbgs) (masl)
		Water Found	6.1 (mbgs)	(masl)	FRESH			Pump Rate	(LPM) /
								Spec. Cap.	(LPM/m) Hour / Minute
Casing Diameter	30	inch		Casing Material:	CONCRETE	Depth (m)	Elev (masl)		
						0.0		Color	Soil Descriptions
Top of Screen		(mbgs)		Bottom of Screen	(mbgs)				
Screen Interval		(m)		Contractor					
						2.4		BROWN	CLAY / STONES /
						6.1		BROWN	CLAY / SHALE /
						6.4			SHALE /
<b>7172823</b>									
Lot		Conc		PICKERING TOWN / DURHAM					
Date	2011-04-08	Elev	(masl)	Easting	654023	Northing	4853314	Flowing?	
	DD/MM/YYYY							SWL	(mbgs) (masl)
		/			UTM RC 3	margin of error : 10 - 30 m		Pumping WL	(mbgs) (masl)
		Water Found	(mbgs)	(masl)				Pump Rate	(LPM) /
								Spec. Cap.	(LPM/m) Hour / Minute
Casing Diameter	4	ft		Casing Material:	CONCRETE	Depth (m)	Elev (masl)		
						0.0		Color	Soil Descriptions
Top of Screen		(mbgs)		Bottom of Screen	(mbgs)				
Screen Interval		(m)		Contractor	H2O CALVIN MERKLINGER WELL				
									/
									/

## Well Record #

7201701		Lot	Conc	PICKERING TOWN / DURHAM				Flowing?			
Date	2013-04-13	Elev	(masl)	Easting	654168	Northing	4853611	SWL	(mbgs)	(masl)	
	DD/MM/YYYY	/ Monitoring and Te		Test Hole		UTM RC	4	Pumping WL	(mbgs)	(masl)	
		Water Found	(mbgs)	(masl)		margin of error : 30 m - 100 m				Pump Rate	(LPM)
								Spec. Cap.	(LPM/m)	Hour / Minute	
		Casing Diameter	2 inch	Casing Material:	PLASTIC	Depth (m)	Elev (masl)				
						0.0		Color		Soil Descriptions	
		Top of Screen	4.6 (mbgs)	Bottom of Screen	7.6 (mbgs)						
		Screen Interval	3.0 (m)	Contractor	1793746 ONTARIO INC O/A STRAT						
						3.7		BROWN	SAND /	/	
						7.6		GREY	SAND /	SILT	/ DENSE

7201702		Lot	Conc	PICKERING TOWN / DURHAM				Flowing?			
Date	2013-04-13	Elev	(masl)	Easting	654162	Northing	4853613	SWL	(mbgs)	(masl)	
	DD/MM/YYYY	/ Monitoring and Te		Test Hole		UTM RC	4	Pumping WL	(mbgs)	(masl)	
		Water Found	(mbgs)	(masl)		margin of error : 30 m - 100 m				Pump Rate	(LPM)
								Spec. Cap.	(LPM/m)	Hour / Minute	
		Casing Diameter	2 inch	Casing Material:	PLASTIC	Depth (m)	Elev (masl)				
						0.0		Color		Soil Descriptions	
		Top of Screen	3.7 (mbgs)	Bottom of Screen	6.7 (mbgs)						
		Screen Interval	3.0 (m)	Contractor	1793746 ONTARIO INC O/A STRAT						
						3.0		BROWN	SAND /	/	
						6.7		GREY	GRAVEL /	/ WATER-BEARING	

7214782		Lot	Conc	PICKERING TOWN / DURHAM				Flowing?			
Date	2013-04-13	Elev	(masl)	Easting	654162	Northing	4853620	SWL	(mbgs)	(masl)	
	DD/MM/YYYY	/ Monitoring and Te		Test Hole		UTM RC	4	Pumping WL	(mbgs)	(masl)	
		Water Found	(mbgs)	(masl)		margin of error : 30 m - 100 m				Pump Rate	(LPM)
								Spec. Cap.	(LPM/m)	Hour / Minute	
		Casing Diameter	2 inch	Casing Material:	PLASTIC	Depth (m)	Elev (masl)				
						0.0		Color		Soil Descriptions	
		Top of Screen	4.6 (mbgs)	Bottom of Screen	7.6 (mbgs)						
		Screen Interval	3.0 (m)	Contractor	1793746 ONTARIO INC O/A STRAT						
						3.7		BROWN	SAND /	/	
						7.6		GREY	SAND /	SILT	/

7228311		Lot	Conc	PICKERING TOWN / DURHAM				Flowing?			
Date	2014-09-03	Elev	(masl)	Easting	654139	Northing	4853158	SWL	(mbgs)	(masl)	
	DD/MM/YYYY	/				UTM RC	4	Pumping WL	(mbgs)	(masl)	
		Water Found	(mbgs)	(masl)		margin of error : 30 m - 100 m				Pump Rate	(LPM)
								Spec. Cap.	(LPM/m)	Hour / Minute	
		Casing Diameter		Casing Material:		Depth (m)	Elev (masl)				
						0.0		Color		Soil Descriptions	
		Top of Screen	(mbgs)	Bottom of Screen	(mbgs)						
		Screen Interval	(m)	Contractor	PROFILE DRILLING INC						

7233481		Lot	Conc	PICKERING TOWN / DURHAM				Flowing?			
Date	2014-11-02	Elev	(masl)	Easting	654385	Northing	4853333	SWL	(mbgs)	(masl)	
	DD/MM/YYYY	/		Abandoned-Other		UTM RC	4	Pumping WL	(mbgs)	(masl)	
		Water Found	(mbgs)	(masl)		margin of error : 30 m - 100 m				Pump Rate	(LPM)
								Spec. Cap.	(LPM/m)	Hour / Minute	
		Casing Diameter		Casing Material:		Depth (m)	Elev (masl)				
						0.0		Color		Soil Descriptions	
		Top of Screen	(mbgs)	Bottom of Screen	(mbgs)						
		Screen Interval	(m)	Contractor							



## Well Record #

7260630									
Date	2016-02-17	Elev	(masl)	Easting	654149	Northing	4853638	Flowing?	
	DD/MM/YYYY							SWL	(mbgs) (masl)
						UTM RC	4	Pumping WL	(mbgs) (masl)
		Water Found	(mbgs) (masl)					Pump Rate	(LPM) /
								Spec. Cap.	(LPM/m) Hour / Minute
		Casing Diameter		Casing Material:		Depth (m)	Elev (masl)		Soil Descriptions
		Top of Screen	(mbgs)	Bottom of Screen	(mbgs)	0.0		Color	
		Screen Interval	(m)	Contractor	LANDSHARK DRILLING INC				

7261330									
Date	2015-04-13	Elev	(masl)	Easting	654164	Northing	4853155	Flowing?	
	DD/MM/YYYY							SWL	(mbgs) (masl)
				Abandoned-Other		UTM RC	4	Pumping WL	(mbgs) (masl)
		Water Found	(mbgs) (masl)					Pump Rate	(LPM) /
								Spec. Cap.	(LPM/m) Hour / Minute
		Casing Diameter	2 inch	Casing Material:	PLASTIC	Depth (m)	Elev (masl)		Soil Descriptions
		Top of Screen	(mbgs)	Bottom of Screen	(mbgs)	0.0		Color	
		Screen Interval	(m)	Contractor	H2O CALVIN MERKLINGER WELL				

7265177									
Date	2016-05-20	Elev	(masl)	Easting	654202	Northing	4853232	Flowing?	
	DD/MM/YYYY							SWL	(mbgs) (masl)
		/ Monitoring and Te	Monitoring and Test Hole			UTM RC	4	Pumping WL	(mbgs) (masl)
		Water Found	(mbgs) (masl)					Pump Rate	(LPM) /
								Spec. Cap.	(LPM/m) Hour / Minute
		Casing Diameter	2 inch	Casing Material:	PLASTIC	Depth (m)	Elev (masl)		Soil Descriptions
		Top of Screen	3.0 (mbgs)	Bottom of Screen	6.1 (mbgs)	0.0		Color	
		Screen Interval	3.0 (m)	Contractor	1793746 ONTARIO INC O/A STRAT				
						0.6		BROWN	SAND / GRAVEL /
						3.4		BROWN	CLAY / SILT / TILL
						6.1		GREY	SILT / SAND / TILL

7265178									
Date	2016-05-20	Elev	(masl)	Easting	654200	Northing	4853234	Flowing?	
	DD/MM/YYYY							SWL	(mbgs) (masl)
		/ Monitoring and Te	Monitoring and Test Hole			UTM RC	4	Pumping WL	(mbgs) (masl)
		Water Found	(mbgs) (masl)					Pump Rate	(LPM) /
								Spec. Cap.	(LPM/m) Hour / Minute
		Casing Diameter	2 inch	Casing Material:	PLASTIC	Depth (m)	Elev (masl)		Soil Descriptions
		Top of Screen	3.0 (mbgs)	Bottom of Screen	6.1 (mbgs)	0.0		Color	
		Screen Interval	3.0 (m)	Contractor	1793746 ONTARIO INC O/A STRAT				
						0.6		BROWN	SAND / GRAVEL /
						3.4		BROWN	CLAY / SILT / TILL
						6.1		GREY	SILT / SAND / TILL

**Well Record #**

7265179		Lot	Conc		PICKERING TOWN / DURHAM				Flowing?				
Date	2016-05-20	Elev	(masl)	Easting	654186	Northing	4853240	SWL	(mbgs)	(masl)			
	DD/MM/YYYY	/ Monitoring and Te		Monitoring and Test Hole		UTM RC	4	Pumping WL	(mbgs)	(masl)			
		Water Found	(mbgs)	(masl)		margin of error : 30 m - 100 m				Pump Rate	(LPM)	/	
		Casing Diameter	2	inch	Casing Material:	PLASTIC	Depth (m)	Elev (masl)	Spec. Cap.	(LPM/m)	Hour / Minute		
							0.0						
		Top of Screen	3.0	(mbgs)	Bottom of Screen	6.1	(mbgs)	Color		Soil Descriptions			
		Screen Interval	3.0	(m)	Contractor	1793746 ONTARIO INC O/A STRAT							
							0.6	BROWN		SAND /	GRAVEL	/	
							3.7	BROWN		SILT /	SAND	/	CLAY
							6.1	GREY		SILT /	SAND	/	CLAY

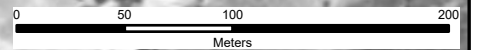
7360425		Lot		Conc		PICKERING TOWN / DURHAM				Flowing?	
Date	2020-03-01	Elev	(masl)	Easting	653993	Northing	4853363	SWL	(mbgs)	(masl)	
	DD/MM/YYYY	/ Monitoring and Te		Test Hole		UTM RC	4	Pumping WL	(mbgs)	(masl)	
		Water Found	(mbgs)	(masl)		margin of error : 30 m - 100 m		Pump Rate	(LPM)	/	
								Spec. Cap.	(LPM/m)	Hour / Minute	
		Casing Diameter	2	Inch	Casing Material:	PLASTIC	Depth (m)	Elev (masl)			
							0.0				
		Top of Screen	3.0	(mbgs)	Bottom of Screen	6.1	(mbgs)	Color		Soil Descriptions	
		Screen Interval	3.0	(m)	Contractor	OGS INCORPORATED					
							4.6	BROWN	SAND /	STONES	/ DENSE
							6.1	GREY	SHALE /		/ DENSE

7432138		Lot	Conc	PICKERING TOWN / DURHAM					Flowing?		
Date	2022-08-23	Elev	(masl)	Easting	654214	Northing	4853231	SWL	(mbgs)	(masl)	
	DD/MM/YYYY	/				UTM RC	4	Pumping WL	(mbgs)	(masl)	
		Water Found	(mbgs)	(masl)		margin of error : 30 m - 100 m		Pump Rate	(LPM)	/	
		Casing Diameter			Casing Material:		Depth (m)	Elev (masl)	Spec. Cap.	(LPM/m)	Hour / Minute
							0.0		Color		
		Top of Screen	(mbgs)		Bottom of Screen	(mbgs)				Soil Descriptions	
		Screen Interval	(m)		Contractor	PROFILE DRILLING INC					
										/	/

7432139		Lot	Conc	PICKERING TOWN / DURHAM					Flowing?		
Date	2022-08-23	Elev	(masl)	Easting	654239	Northing	4853223	SWL	(mbgs)	(masl)	
	DD/MM/YYYY	/				UTM RC	4	Pumping WL	(mbgs)	(masl)	
		Water Found	(mbgs)	(masl)			margin of error : 30 m - 100 m	Pump Rate	(LPM)	/	
		Casing Diameter		Casing Material:		Depth (m)	Elev (masl)	Spec. Cap.	(LPM/m)	Hour / Minute	
		Top of Screen	(mbgs)	Bottom of Screen	(mbgs)	0.0		Color	Soil Descriptions		
		Screen Interval	(m)	Contractor	PROFILE DRILLING INC						
									/	/	

## **APPENDIX VII**

# **AERIAL PHOTOGRAPHS**



## LEGEND

 SITE BOUNDARY

CLIENT:

PLAZA 6 INC.

SITE LOCATION:

666-682 LIVERPOOL ROAD  
PICKERING, ONTARIO



TITLE:

**1946 HISTORICAL AERIAL PHOTOGRAPH**

DRAWN BY: SW

PROJECT NO.: CT4374.00

CHECKED BY: XX

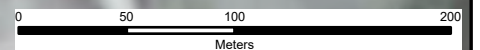
REVISION: 00

DATE: JULY 2025

**FIGURE VI: 1**

DATA SOURCE: NATIONAL AIR PHOTO LIBRARY  
MAP PROJECTION: NAD 1983 UTM Zone 17N





## LEGEND

 SITE BOUNDARY

CLIENT:

PLAZA 6 INC.

SITE LOCATION:

666-682 LIVERPOOL ROAD  
PICKERING, ONTARIO



TITLE:

**1954 HISTORICAL AERIAL PHOTOGRAPH**

DRAWN BY: SW

PROJECT NO.: CT4374.00

CHECKED BY: XX

REVISION: 00

DATE: JULY 2025

**FIGURE VI: 2**

DATA SOURCE: HUNTING SURVEY CORPORATION LIMITED  
MAP PROJECTION: NAD 1983 UTM Zone 17N



## LEGEND

 SITE BOUNDARY

CLIENT:

PLAZA 6 INC.

SITE LOCATION:

666-682 LIVERPOOL ROAD  
PICKERING, ONTARIO



TITLE:

**1964 HISTORICAL AERIAL PHOTOGRAPH**

DRAWN BY: SW

PROJECT NO.: CT4374.00

CHECKED BY: XX

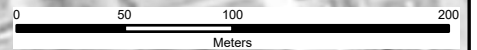
REVISION: 00

DATE: JULY 2025

**FIGURE VI: 3**

DATA SOURCE: NATIONAL AIR PHOTO LIBRARY  
MAP PROJECTION: NAD 1983 UTM Zone 17N





## LEGEND

 SITE BOUNDARY

CLIENT:

PLAZA 6 INC.

SITE LOCATION:

666-682 LIVERPOOL ROAD  
PICKERING, ONTARIO



TITLE:

**1974 HISTORICAL AERIAL PHOTOGRAPH**

DRAWN BY: SW

PROJECT NO.: CT4374.00

CHECKED BY: XX

REVISION: 00

DATE: JULY 2025

**FIGURE VI: 4**

DATA SOURCE: NATIONAL AIR PHOTO LIBRARY  
MAP PROJECTION: NAD 1983 UTM Zone 17N



## LEGEND

 SITE BOUNDARY

CLIENT:

PLAZA 6 INC.

SITE LOCATION:

666-682 LIVERPOOL ROAD  
PICKERING, ONTARIO



TITLE:

**1982 HISTORICAL AERIAL PHOTOGRAPH**

DRAWN BY: SW

PROJECT NO.: CT4374.00

CHECKED BY: XX

REVISION: 00

DATE: JULY 2025

**FIGURE VI: 5**

DATA SOURCE: NATIONAL AIR PHOTO LIBRARY  
MAP PROJECTION: NAD 1983 UTM Zone 17N





## LEGEND



SITE BOUNDARY

CLIENT:

PLAZA 6 INC.

SITE LOCATION:

666-682 LIVERPOOL ROAD  
PICKERING, ONTARIO



TITLE:

**2002 HISTORICAL AERIAL PHOTOGRAPH**

DRAWN BY: SW

PROJECT NO.: CT4374.00

CHECKED BY: XX

REVISION: 00

DATE: JULY 2025

**FIGURE VI: 6**

DATA SOURCE: FIRST BASE SOLUTIONS  
MAP PROJECTION: NAD 1983 UTM Zone 17N





## LEGEND



SITE BOUNDARY

CLIENT:

PLAZA 6 INC.

SITE LOCATION:

666-682 LIVERPOOL ROAD  
PICKERING, ONTARIO



TITLE:

**2014 HISTORICAL AERIAL PHOTOGRAPH**

DRAWN BY: SW

PROJECT NO.: CT4374.00

CHECKED BY: XX

REVISION: 00

DATE: JULY 2025

**FIGURE VI: 7**

DATA SOURCE: FIRST BASE SOLUTIONS  
MAP PROJECTION: NAD 1983 UTM Zone 17N





## LEGEND



SITE BOUNDARY

CLIENT:

PLAZA 6 INC.

SITE LOCATION:

666-682 LIVERPOOL ROAD  
PICKERING, ONTARIO



TITLE:

**2024 HISTORICAL AERIAL PHOTOGRAPH**

DRAWN BY: SW

PROJECT NO.: CT4374.00

CHECKED BY: XX

REVISION: 00

DATE: JULY 2025

**FIGURE VI: 8**

DATA SOURCE: FIRST BASE SOLUTIONS  
MAP PROJECTION: NAD 1983 UTM Zone 17N

## **APPENDIX VIII**


# **TOPOGRAPHIC MAPS**





# LEGEND

 SITE BOUNDARY

CLIENT:			PLAZA 6 INC.		
SITE LOCATION:			666-682 LIVERPOOL ROAD PICKERING, ONTARIO		
					
TITLE:			TOPOGRAPHIC MAP		
DRAWN BY: SW		PROJECT NO.: CT4374.00		CHECKED BY: XX	
REVISION: 00		DATE: JUNE 2025		FIGURE VII: 1	

DATA SOURCE: NATURAL RESOURCES CANADA  
MAP PROJECTION: NAD 1983 UTM Zone 17N

## **APPENDIX IX**

### **CLIENT FILES (NOT AVAILABLE)**

## **APPENDIX X**

### **SITE PHOTOGRAPHS**

**Client:** Plaza 6 Inc.

**Site Location:**

666-682 Liverpool Road, Pickering

**Project No:** CT4374.00

**Photo No:** 1

**Date:** May 27, 2025

**Viewing Direction:** NE

**Description:**

View of jerry cans observed in backyard of 666 Liverpool Road. Small quantities (5 or 25-L) of gasoline are stored on the property to fuel la lawn mower and four-wheeler.




**Photo No:** 2

**Date:** May 27, 2025

**Viewing Direction:** SW

**Description:**

View of backyard storage shed interior on the property of 666 Liverpool Road. A lawn mower and four wheeler were observed, in addition to jerry cans, Tiki torch fuel, and other miscellaneous household chemicals.





**Client:** Plaza 6 Inc.

**Site Location:**

666-682 Liverpool Road, Pickering

**Project No:** CT4374.00

**Photo No:** 3

**Date:** May 27, 2025

**Viewing Direction:** S

**Description:**

View of a fuel tank vent pipe observed along the north face of the property located at 666 Liverpool Road.



**Photo No:** 4

**Date:** May 27, 2025

**Viewing Direction:** W

**Description:**

View of crawl space at the northwest corner of the property located at 666 Liverpool Road.



**Client:** Plaza 6 Inc.**Site Location:**


666-682 Liverpool Road, Pickering

**Project No:** CT4374.00**Photo No:** 5**Date:** May 27, 2025**Viewing Direction:** NA**Description:**

View of the interior of the attached two-car garage of the property located at 668 Liverpool Road. Jerry cans and other miscellaneous household products were observed.

**Photo No:** 6**Date:** May 27, 2025**Viewing Direction:** E**Description:**

View of sump pump in the basement of the property located at 668 Liverpool Road.





**Client:** Plaza 6 Inc.

**Site Location:**

666-682 Liverpool Road, Pickering

**Project No:** CT4374.00

**Photo No:** 7

**Date:** May 27, 2025

**Viewing Direction:** NA

**Description:**

View of paint and primer in the enclosed deck of the property located at 668 Liverpool Road.




**Photo No:** 8

**Date:** May 27, 2025

**Viewing Direction:** E

**Description:**

View of an exterior natural gas BBQ hook-up.







## PHOTOGRAPHIC LOG

Page 5 of 8

**Client:** Plaza 6 Inc.

**Site Location:**

666-682 Liverpool Road, Pickering

**Project No:** CT4374.00

**Photo No:** 9

**Date:** May 27, 2025

**Viewing Direction:** N

**Description:**

View of fill pile and remains of a former structure in the backyard of the property located at 672 Liverpool Road.



**Photo No:** 10

**Date:** May 27, 2025

**Viewing Direction:** NE

**Description:**

View of shed interior located on the property of 672 Liverpool Road.





**Client:** Plaza 6 Inc.

**Site Location:**

666-682 Liverpool Road, Pickering

**Project No:** CT4374.00

**Photo No:** 11

**Date:** May 27, 2025

**Viewing Direction:** N

**Description:**

Additional view of the backyard shed interior located on the property of 672 Liverpool Road. Miscellaneous home renovation materials were observed inside.



**Photo No:** 12

**Date:** May 27, 2025

**Viewing Direction:** SE

**Description:**

View of the vacant dwelling located at 672 Liverpool Road.



**Client:** Plaza 6 Inc.

**Site Location:**

666-682 Liverpool Road, Pickering

**Project No:** CT4374.00

**Photo No:** 13

**Date:** May 27, 2025

**Viewing Direction:**
**Description:**

View of the water tank and treatment system at 678 Liverpool Road.


**Photo No:** 14

**Date:** May 27, 2025

**Viewing Direction:** N

**Description:**

View of crawl space in the basement at 678 Liverpool Road. It was used for storage of miscellaneous personal and household items.





**Client:** Plaza 6 Inc.

**Site Location:**

666-682 Liverpool Road, Pickering

**Project No:** CT4374.00

**Photo No:** 15

**Date:** May 27, 2025

**Viewing Direction:** NA

**Description:**

View of backyard storage shed interior on the property of 678 Liverpool Road.



**Photo No:** 16

**Date:** May 27, 2025

**Viewing Direction:** W

**Description:**

View of pool heater (natural gas) and filter in the backyard of the property located at 678 Liverpool Road.

Maintenance chemicals and supplies were also stored in original containers in the shed.



## **APPENDIX XI**

### **PHASE ONE CONCEPTUAL SITE MODEL**



## **APPENDIX XII**

### **QUALIFICATION OF THE ASSESSORS**

**Position:** Project Manager, Toronto Office

**Qualifications:** Licenced Engineering Technologist (L.E.T.), registered with Professional Engineers of Ontario  
Certified Engineering Technologist (C.E.T.), registered with O.A.C.E.T.  
Environmental Professional (E.P.), registered with the Canadian Environmental Certification Approvals Board (CECAB)  
Environmental Technologist Advanced Diploma  
Environmental Technician Diploma

<b>Experience:</b>	Terrapex Environmental Ltd.	2008 to present
	The Wye Marsh Wildlife Centre	2007 to 2008
	Windfall Ecology Centre, Green Communities Ontario	2007 to 2008
	Central Lake Ontario Conservation Authority	2006

Ms. Sutherland is a Project Manager, coordinating and supervising site assessment projects for commercial, government, and developer clients. Ms. Sutherland has experience managing and conducting Phase I/One Environmental Site Assessments including; historical research, site inspection, report preparation, and Phase II/Two ESAs and monitoring programs. She has expertise with field combustible vapour surveys, waste audits, borehole drilling, well installation, topographical surveys, materials and supplies sourcing, test pit excavation, contaminated soil remedial excavation, removal of storage tanks, and the collecting of various media samples (soil, soil vapour, air, groundwater, surface water) in accordance with Provincial protocols. As a QP<sub>ESA</sub> under O.Reg. 153/04, Ms. Sutherland is also responsible for the filing of Records of Site Condition (RSC).

**Representative projects include the following:**

Various Clients: Managed and supervised large work programs including Phase One and Two ESAs, remedial work, coordinating environmental, geotechnical, hydrogeological, and ecological aspects utilizing various employees from different departments and offices within the company, and assisting in the preparation of documents for the purposes of risk assessment and filing a RSC at various sites in Ontario, including industrial, commercial, residential, historical, and vacant properties.

Various Clients: Conducted Designated Substances Surveys for industrial, commercial and residential sites, for the purpose of identifying suspected locations of "designated substances" per Ontario Occupational Health and Safety Act.

Suncor Energy Products Partnership: Post-remedial excavation; supervised the installation of a reactive wall to provide an immediate and long-term source of biostimulants to promote biodegradation of any errant petroleum compounds potentially migrating downgradient.

Industrial Clients: Supervised soil vapour probe installation and conducted monitoring and sampling of soil vapours, utilizing various sampling media including: Tedlar bags using lung box, SUMMA canisters, hopcalite/charcoal/TD tubes, and passive air samplers.

Insurance Company: Reviewed multiple reports for multiple sites and summarizing site conditions, impacts, information deficiencies and regulatory actions required.

Safety Kleen Inc.: Coordinated and supervised the semi-annual Contaminant Management Plan. Conducted the Phase One ESA and supervised the Phase Two ESA, remedial excavations, application of oxidants to soil, and prepared the reports required in support of a Risk Assessment. Assisted in setting up and operating an on-site mobile water treatment system to collect and treat water discharged from the remedial excavations during the work program.

Developer: Managed a long-term hydrogeological assessment incorporating the installation and monitoring of on-site monitoring wells and mini-piezometers, and recording surface flow parameters and/or water levels of on-site streams and waterbodies. Completion of excess soils management services providing chemical analysis and assessment of soil for the exporting of impacted soil to a beneficial re-use site, and importing soil to the same site for grading purposes through the preparation of Assessment of Past Use report, sampling and analysis plan, and soil characterization report, in accordance with O.Reg. 406/19.

Cloud Data Centres: Conducted an Environmental Compliance Review and Audit to assess compliance with Ontario provincial regulations for areas that included: air emissions; waste management; discharges; spill prevention; and chemical storage and handling.

<b>Position:</b>	Environmental Scientist, Toronto Office		
<b>Education:</b>	Honours Bachelor of Arts in Geography and Environmental Studies	2021	McMaster University
	Concurrent Certificate in Geographic Information Science	2021	McMaster University
<b>Safety Training:</b>	Standard First aid & CPR/AED – Level C Petroleum Oriented Safety Training (POST) Level 2 Workplace Hazardous Materials Information System (WHMIS) Worker Health and Safety Awareness in 4 Steps Occupational Health and Safety Awareness for Supervisors in 5 Steps Health and Safety Awareness for Ontario Workers (CCOHS)		

Ms. Annette Chan is an Environmental Scientist, responsible for planning, coordinating, and executing a range of Phase I/One and Phase II/ Two Environmental Site Assessments programs and remediation programs. She is proficient in executing Phase I Environmental Site Assessments, including historical research and records review, site inspections, interview, and report preparation. Besides, Ms. Chan is proficient in completing Phase II Environmental Site Assessments, which include the coordination and supervision of borehole drilling and grounding monitoring well installations, logging and collection of soil samples, groundwater well development, monitoring and sample collection, data tabulation, data analysis, and report preparation.

As an Environmental Scientist, Ms. Chan is responsible for the following duties:

- Phase I/One Environmental Site Assessment including: historical research and records review, site inspections, interviews, and report preparation.
- Phase II/Two Environmental Site Assessments including: coordination and supervision of borehole drilling and monitoring well installation, soil logging and sampling, groundwater well development, groundwater monitoring and sample collection, soil vapor monitoring, site surveying, private and public locates supervision, data tabulation, and report preparation.
- Remediation activities including: managing and tracking samples and hydro vacuuming of fuel product from monitoring wells.
- Hydrogeological investigations including: rising and falling head testing, barologger installation, and groundwater hydraulic gradients and conductivity calculations.
- Collection, labelling, handling, and submission of soil and groundwater samples to the laboratory.
- Preparation of health and safety plans for field work and conducting health and safety meetings with field team members and contractors.
- Preparation of health and safety plans for field work and conducting health and safety meeting with field team members and contractors.

Ms. Chan has project experiences with a wide range of clients including municipal agencies, petroleum companies, and real estate and development agencies.