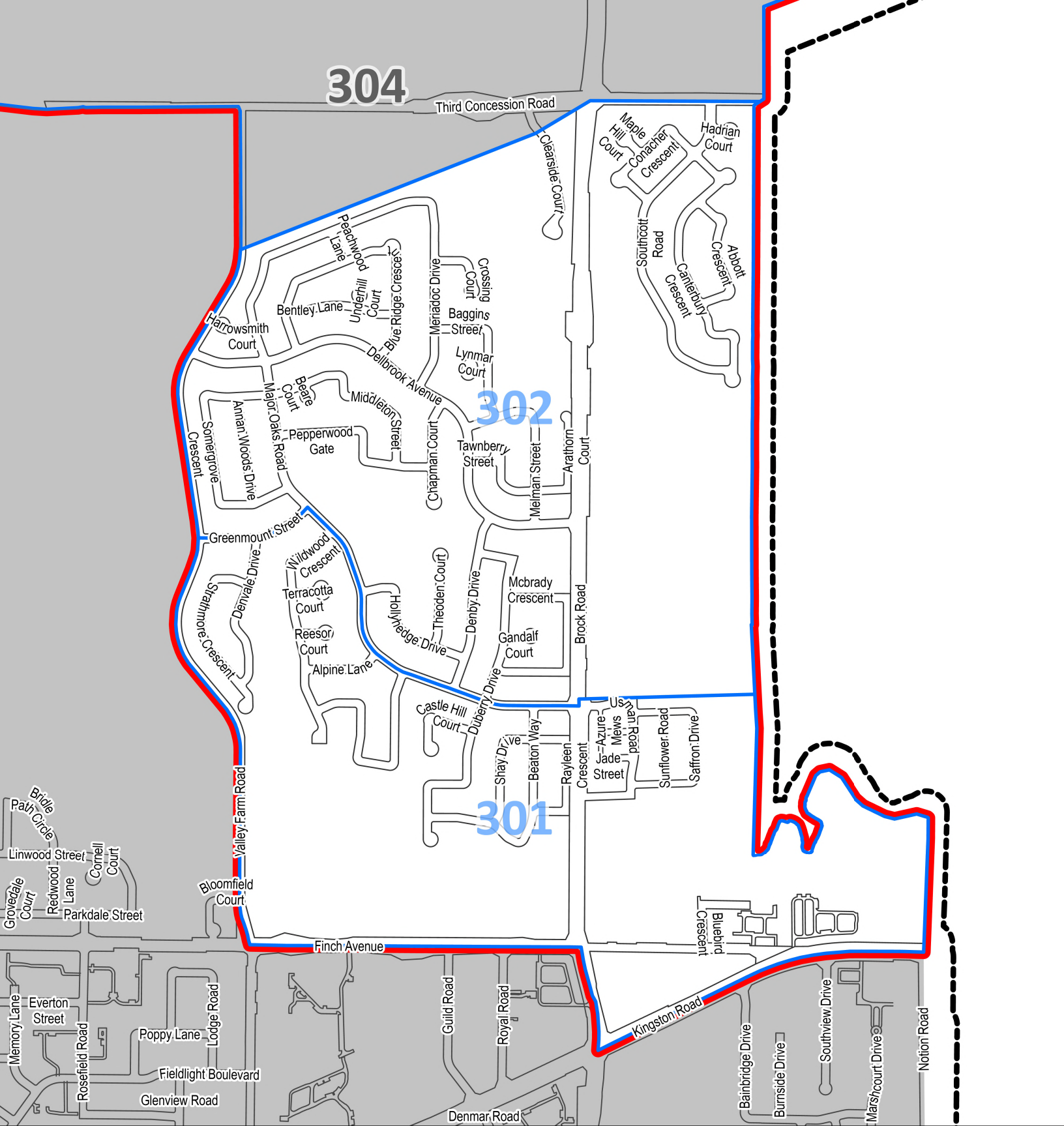


# Voting Subdivisions Map Ward 3

**Your City. Your Vote.**  
2026 Municipal Election

— City of —  
**PICKERING**



**CITY OF PICKERING  
2026 MUNICIPAL ELECTION  
WARD 3**

**SUBPOLL: 301 & 302**

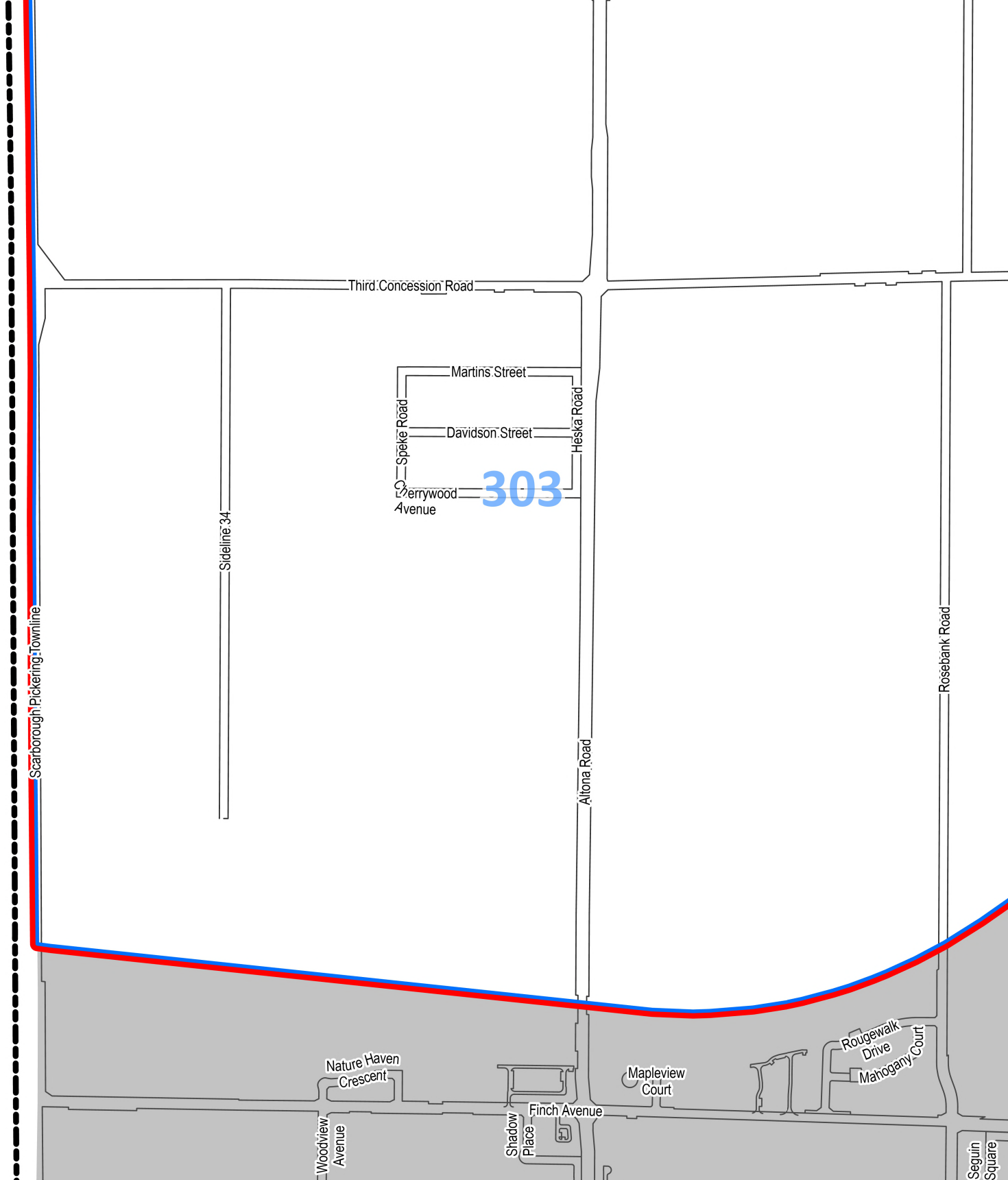
- Municipal Boundary
- 2026 Ward Boundaries
- 2026 Voting Subdivisions
- Rail Road
- Roads
- Water



© The Corporation of the City of Pickering, produced (in part) under license from:  
 © King's Printer, Ontario Ministry of Natural Resources. All rights reserved.;  
 © His Majesty the King in Right of Canada, Department of Natural Resources. All rights reserved.;  
 © Municipal Property Assessment Corporation and its suppliers. All rights reserved.

Information current as of April 14, 2026  
 This map was produced by the City of Pickering, Corporate Services Department  
 THIS IS NOT A PLAN OF SURVEY  
 © 2026





**CITY OF PICKERING  
2026 MUNICIPAL ELECTION  
WARD 3**

**SUBPOLL: 303**

- Municipal Boundary
- 2026 Ward Boundaries
- 2026 Voting Subdivisions
- Rail Road
- Roads
- Water



© The Corporation of the City of Pickering, produced (in part) under license from:  
 © King's Printer, Ontario Ministry of Natural Resources. All rights reserved.;  
 © His Majesty the King in Right of Canada, Department of Natural Resources. All rights reserved.;  
 © Municipal Property Assessment Corporation and its suppliers. All rights reserved.

Information current as of April 14, 2026  
 This map was produced by the City of Pickering, Corporate Services Department  
 THIS IS NOT A PLAN OF SURVEY  
 © 2026





City of  
**PICKERING**  
 Corporate Services Department

**CITY OF PICKERING  
 2026 MUNICIPAL ELECTION  
 WARD 3**

**SUBPOLL: 303**

- Municipal Boundary
- 2026 Ward Boundaries
- 2026 Voting Subdivisions
- Rail Road
- Roads
- Water

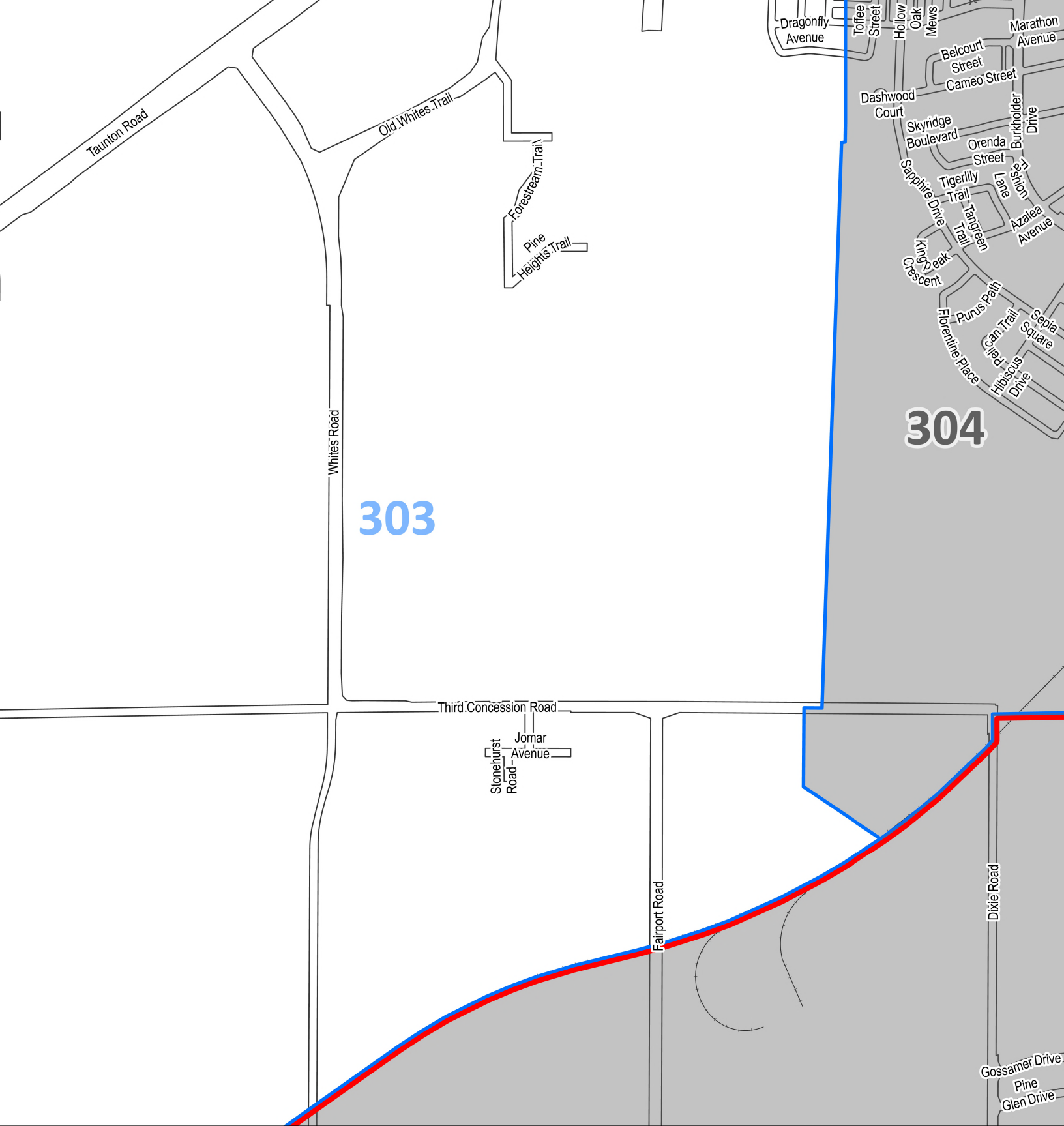


Information current as of April 14, 2026

This map was produced by the City of Pickering,  
 Corporate Services Department  
 THIS IS NOT A PLAN OF SURVEY  
 © 2026



© The Corporation of the City of Pickering, produced (in part) under license from:  
 © King's Printer, Ontario Ministry of Natural Resources. All rights reserved.;  
 © His Majesty the King in Right of Canada, Department of Natural Resources. All rights reserved.;  
 © Municipal Property Assessment Corporation and its suppliers. All rights reserved.



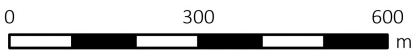
**CITY OF PICKERING  
2026 MUNICIPAL ELECTION  
WARD 3**

**SUBPOLL: 303**

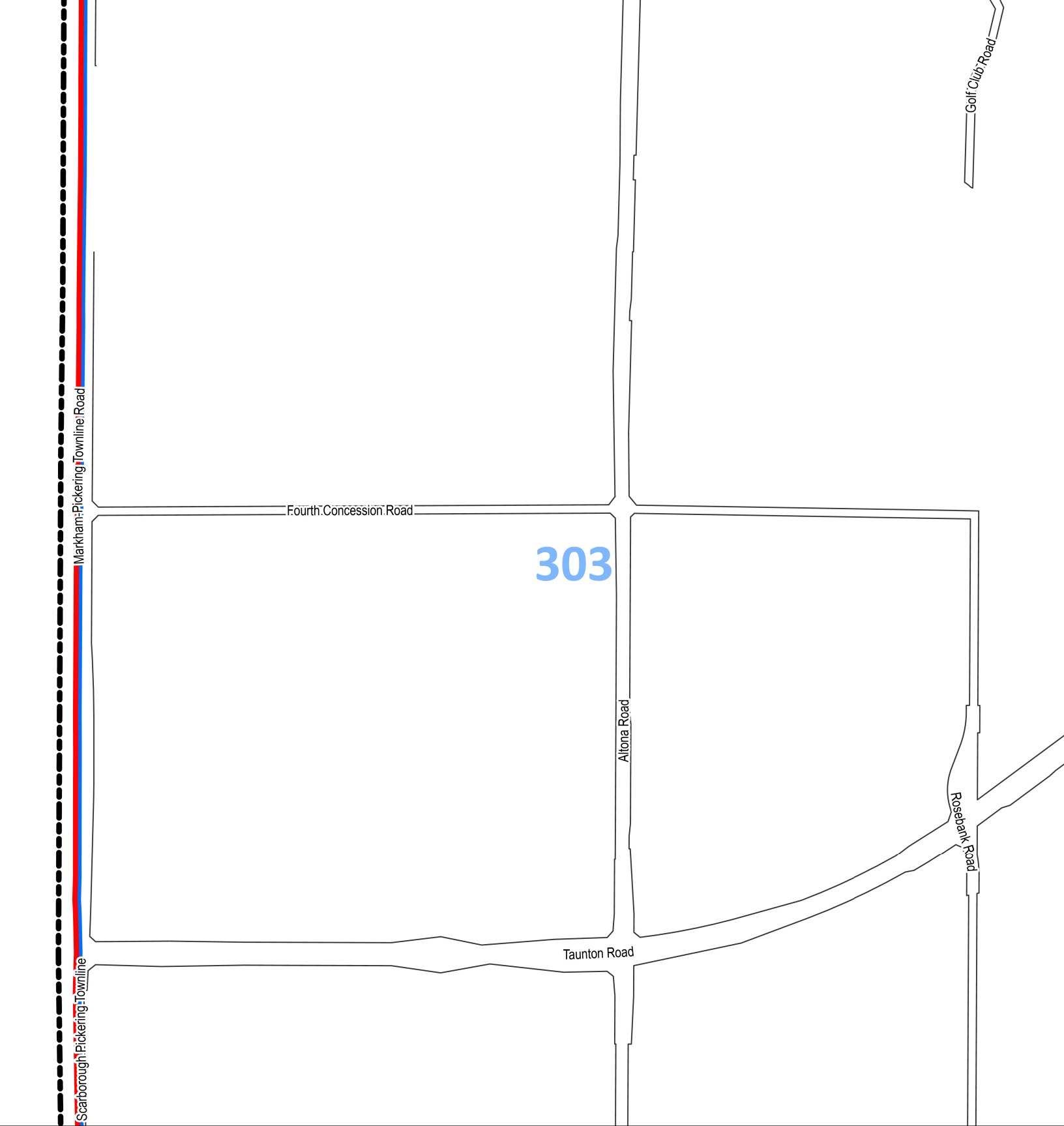
- Municipal Boundary
- 2026 Ward Boundaries
- 2026 Voting Subdivisions
- Rail Road
- Roads
- Water

Information current as of April 14, 2026

This map was produced by the City of Pickering,  
Corporate Services Department  
THIS IS NOT A PLAN OF SURVEY  
© 2026



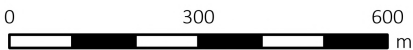
© The Corporation of the City of Pickering, produced (in part) under license from:  
© King's Printer, Ontario Ministry of Natural Resources. All rights reserved.;  
© His Majesty the King in Right of Canada, Department of Natural Resources. All rights reserved.;  
© Municipal Property Assessment Corporation and its suppliers. All rights reserved.



**CITY OF PICKERING  
2026 MUNICIPAL ELECTION  
WARD 3**

**SUBPOLL: 303**

- Municipal Boundary
- 2026 Ward Boundaries
- 2026 Voting Subdivisions
- Rail Road
- Roads
- Water

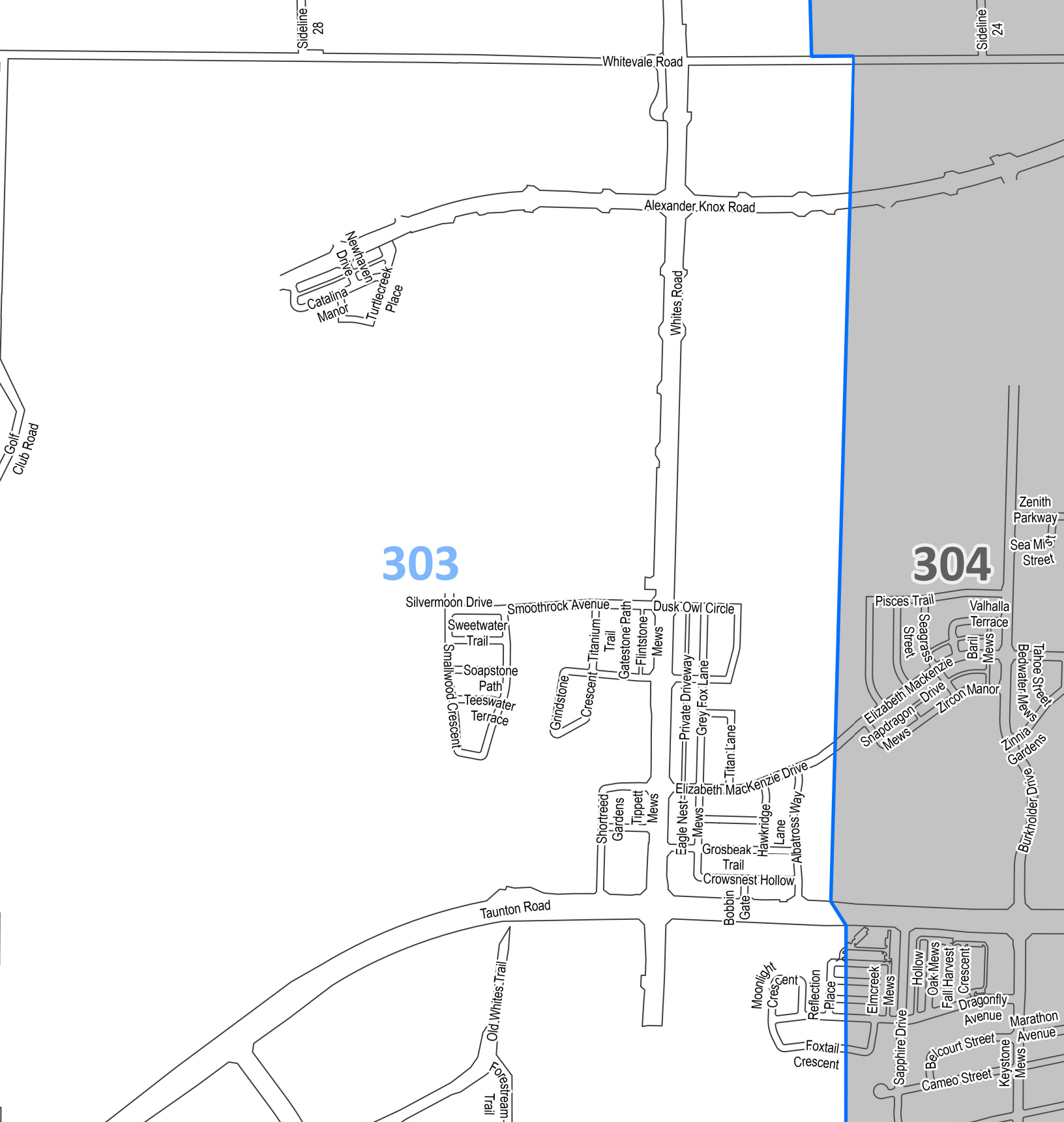


© The Corporation of the City of Pickering, produced (in part) under license from:  
 © King's Printer, Ontario Ministry of Natural Resources. All rights reserved.;  
 © His Majesty the King in Right of Canada, Department of Natural Resources. All rights reserved.;  
 © Municipal Property Assessment Corporation and its suppliers. All rights reserved.

Information current as of April 14, 2026

This map was produced by the City of Pickering, Corporate Services Department  
 THIS IS NOT A PLAN OF SURVEY  
 © 2026





City of  
**PICKERING**  
Corporate Services Department

**CITY OF PICKERING  
2026 MUNICIPAL ELECTION  
WARD 3**

**SUBPOLL: 303**

- Municipal Boundary
- 2026 Ward Boundaries
- 2026 Voting Subdivisions
- Rail Road
- Roads
- Water

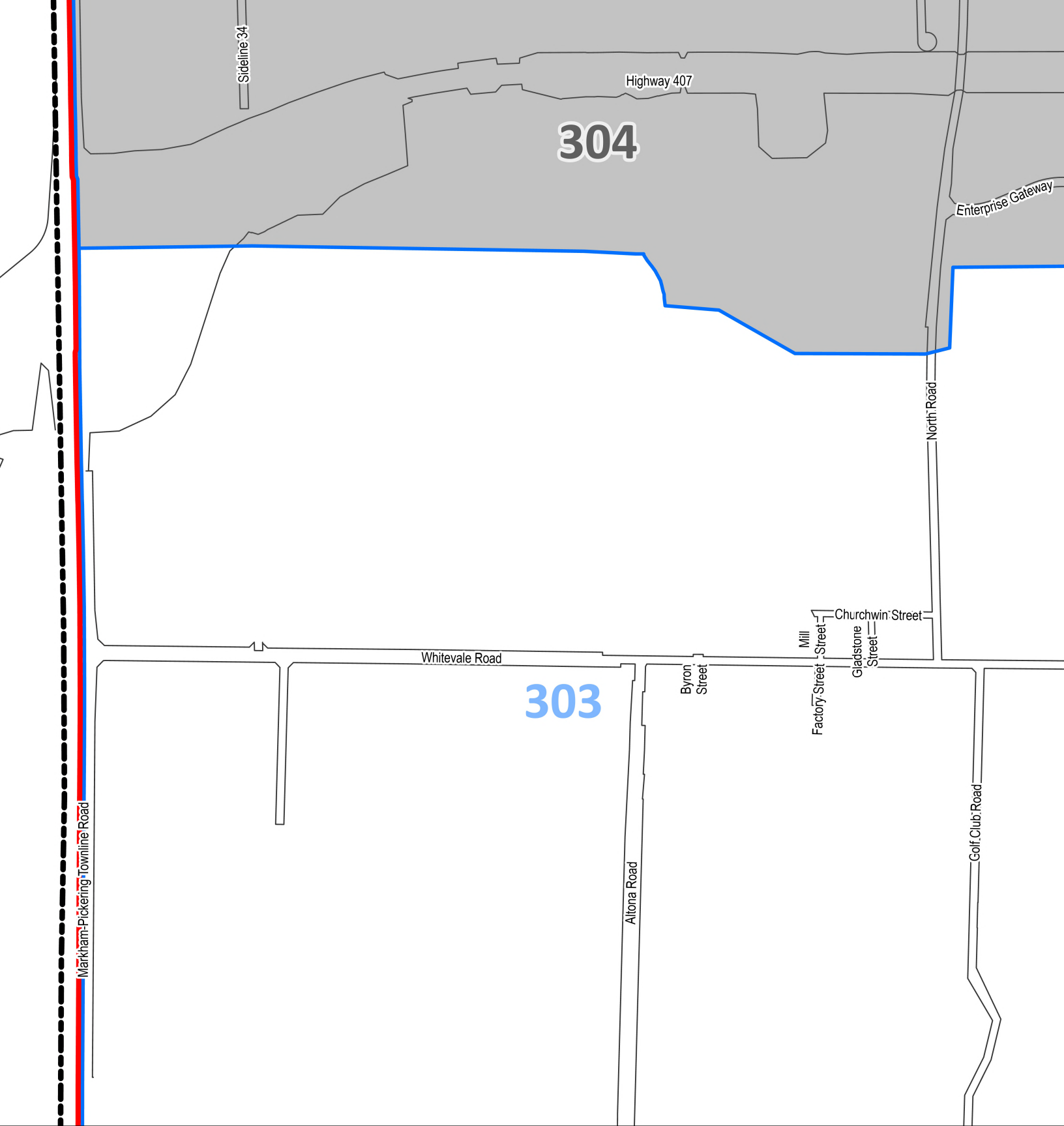


© The Corporation of the City of Pickering, produced (in part) under license from:  
 © King's Printer, Ontario Ministry of Natural Resources. All rights reserved.;  
 © His Majesty the King in Right of Canada, Department of Natural Resources. All rights reserved.;  
 © Municipal Property Assessment Corporation and its suppliers. All rights reserved.

Information current as of April 14, 2026

This map was produced by the City of Pickering, Corporate Services Department  
 THIS IS NOT A PLAN OF SURVEY  
 © 2026

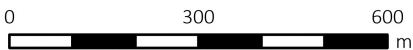




**CITY OF PICKERING  
2026 MUNICIPAL ELECTION  
WARD 3**

**SUBPOLL: 303**

- Municipal Boundary
- 2026 Ward Boundaries
- 2026 Voting Subdivisions
- Rail Road
- Roads
- Water

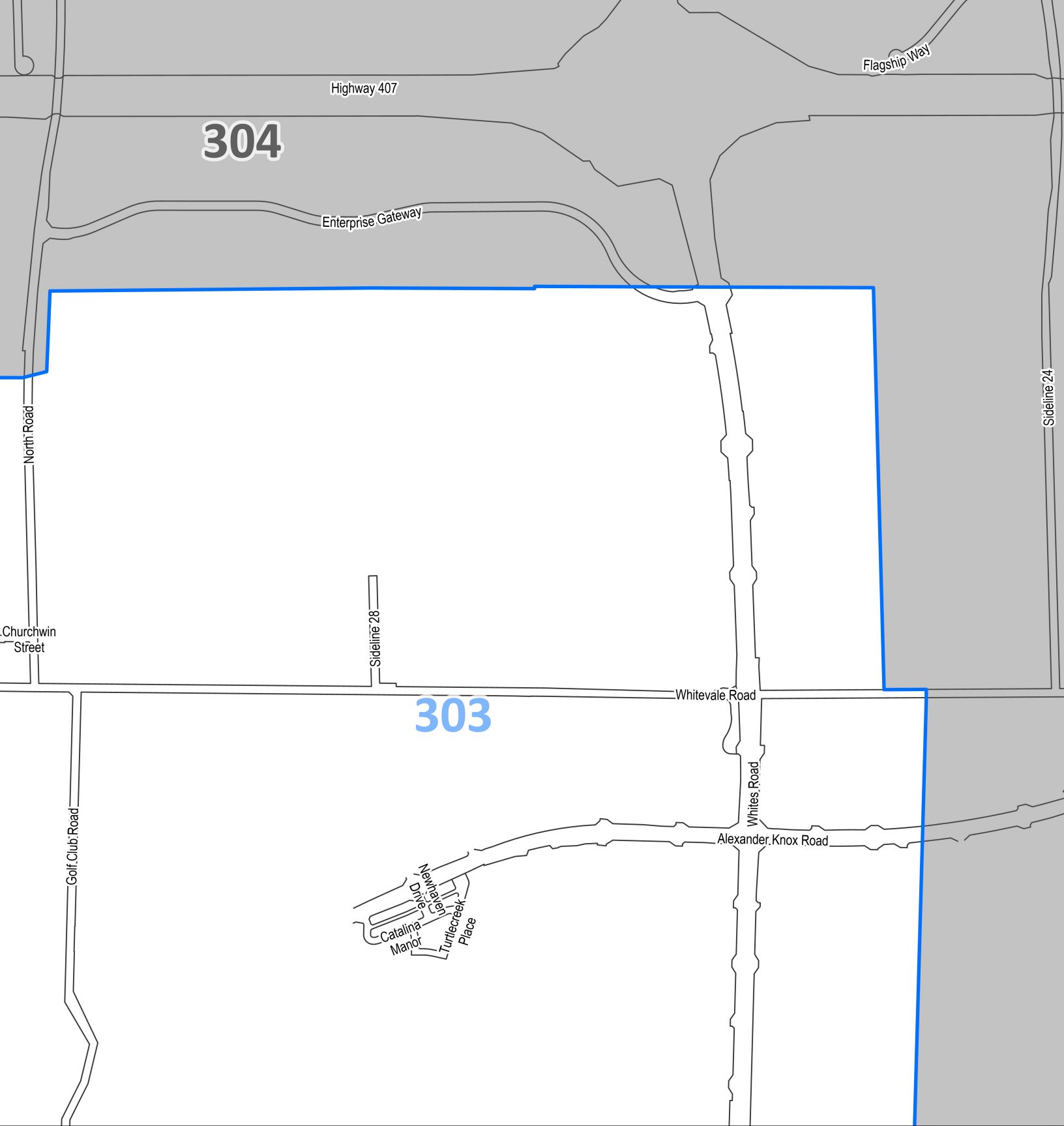


© The Corporation of the City of Pickering, produced (in part) under license from:  
 © King's Printer, Ontario Ministry of Natural Resources. All rights reserved.;  
 © His Majesty the King in Right of Canada, Department of Natural Resources. All rights reserved.;  
 © Municipal Property Assessment Corporation and its suppliers. All rights reserved.

Information current as of April 14, 2026

This map was produced by the City of Pickering, Corporate Services Department  
 THIS IS NOT A PLAN OF SURVEY  
 © 2026





City of  
**PICKERING**  
Corporate Services Department

**CITY OF PICKERING  
2026 MUNICIPAL ELECTION  
WARD 3**

**SUBPOLL: 303**

- Municipal Boundary
- 2026 Ward Boundaries
- 2026 Voting Subdivisions
- Rail Road
- Roads
- Water

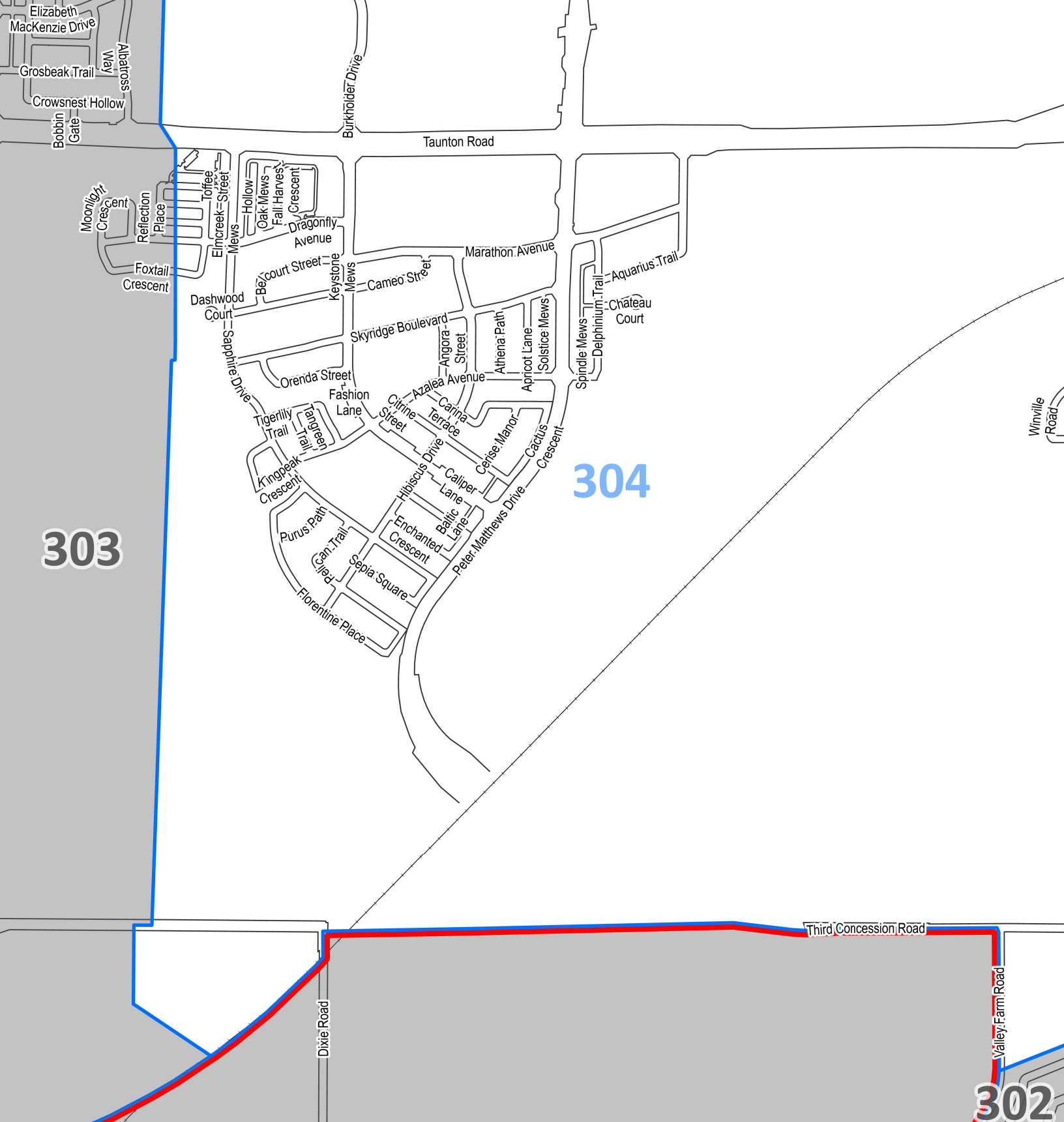


© The Corporation of the City of Pickering, produced (in part) under license from:  
 © King's Printer, Ontario Ministry of Natural Resources. All rights reserved.;  
 © His Majesty the King in Right of Canada, Department of Natural Resources. All rights reserved.;  
 © Municipal Property Assessment Corporation and its suppliers. All rights reserved.

Information current as of April 14, 2026

This map was produced by the City of Pickering, Corporate Services Department  
 THIS IS NOT A PLAN OF SURVEY  
 © 2026





**CITY OF PICKERING  
2026 MUNICIPAL ELECTION  
WARD 3**

**SUBPOLL: 304**

- Municipal Boundary
- 2026 Ward Boundaries
- 2026 Voting Subdivisions
- Rail Road
- Roads
- Water

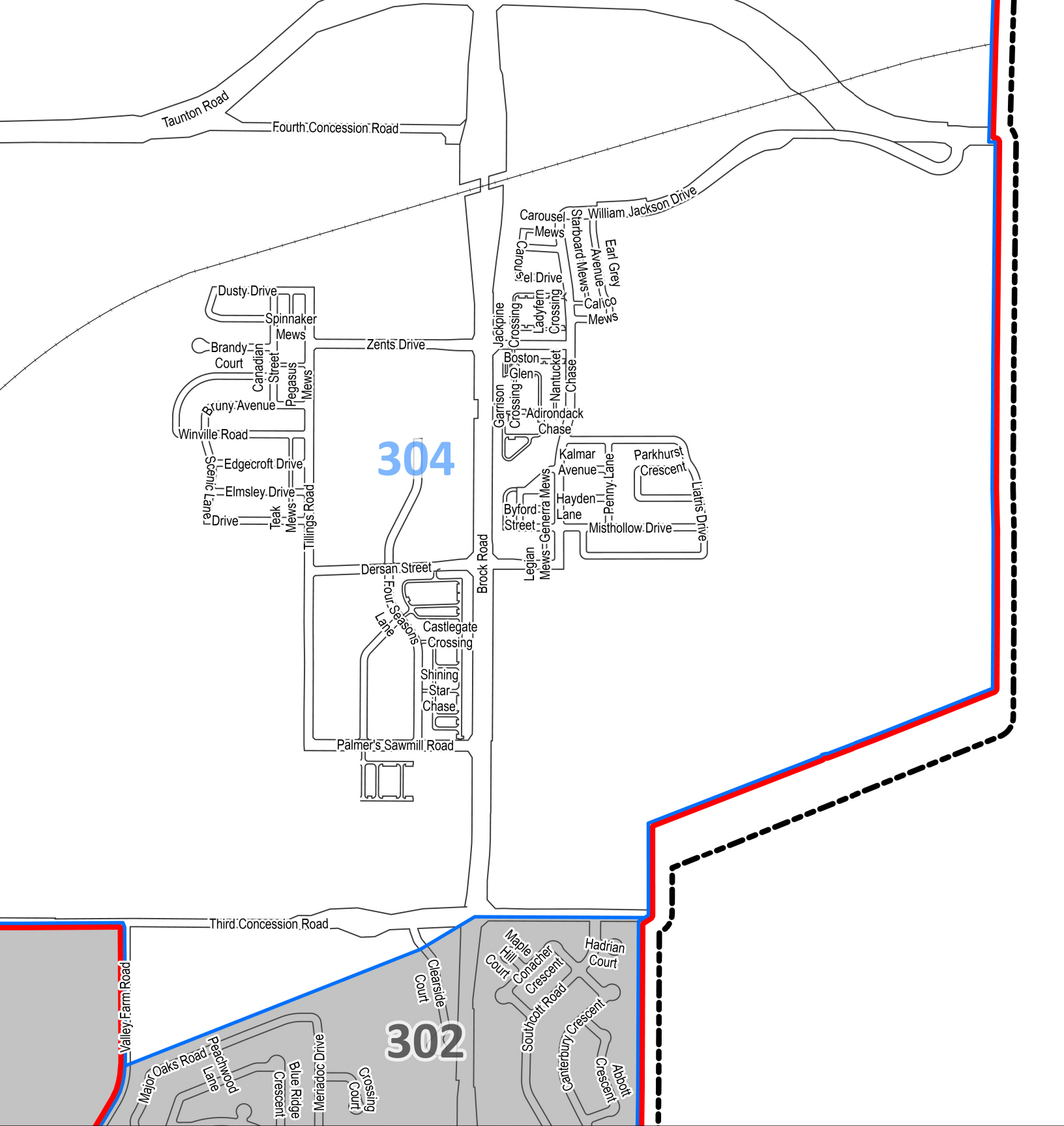


© The Corporation of the City of Pickering, produced (in part) under license from:  
 © King's Printer, Ontario Ministry of Natural Resources. All rights reserved.;  
 © His Majesty the King in Right of Canada, Department of Natural Resources. All rights reserved.;  
 © Municipal Property Assessment Corporation and its suppliers. All rights reserved.

Information current as of April 14, 2026

This map was produced by the City of Pickering, Corporate Services Department  
 THIS IS NOT A PLAN OF SURVEY  
 © 2026

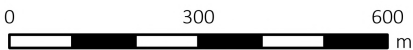




**CITY OF PICKERING  
2026 MUNICIPAL ELECTION  
WARD 3**

**SUBPOLL: 304**

- Municipal Boundary
- 2026 Ward Boundaries
- 2026 Voting Subdivisions
- Rail Road
- Roads
- Water

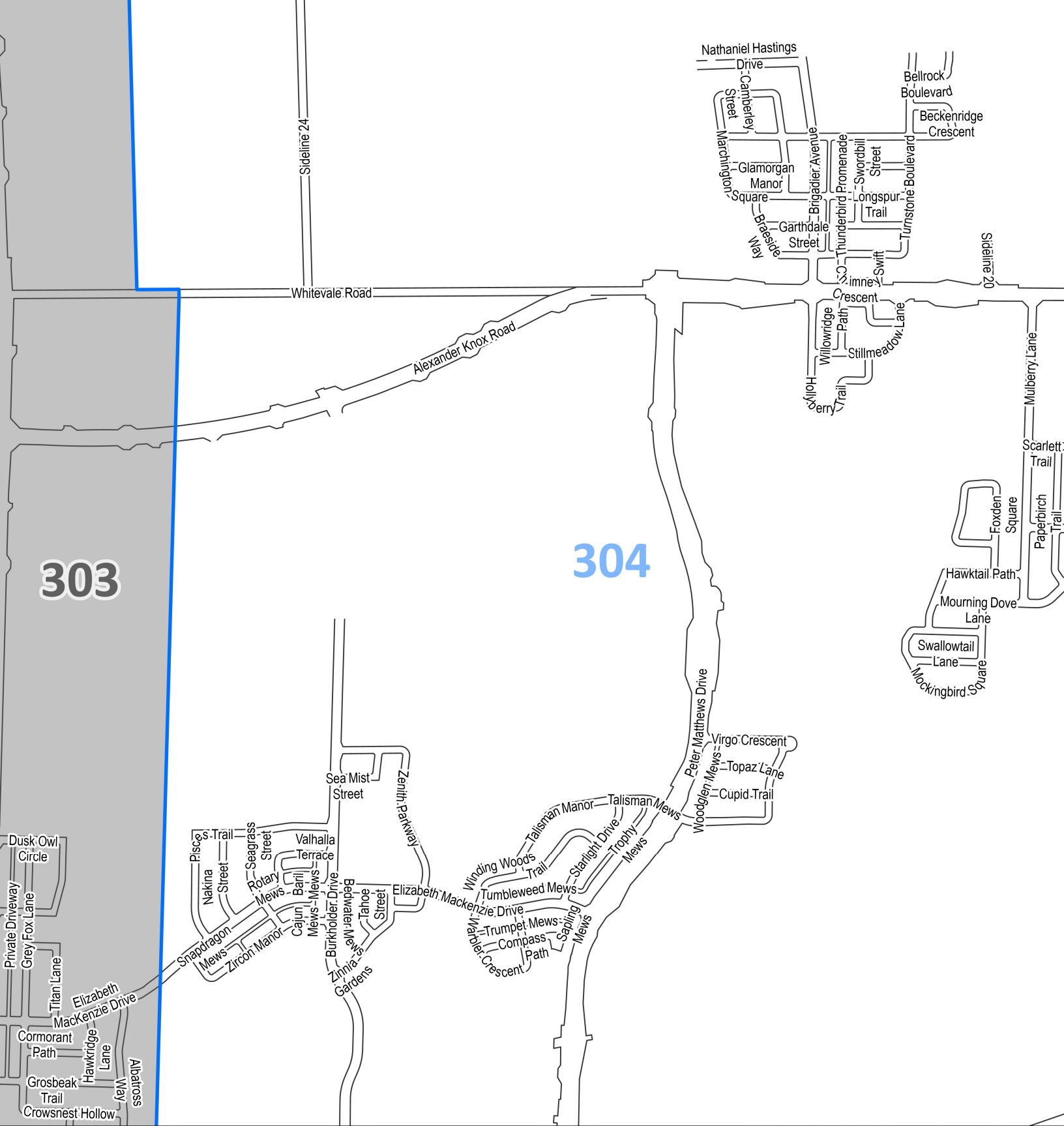


Information current as of April 14, 2026

This map was produced by the City of Pickering,  
Corporate Services Department  
THIS IS NOT A PLAN OF SURVEY  
© 2026



© The Corporation of the City of Pickering, produced (in part) under license from:  
© King's Printer, Ontario Ministry of Natural Resources. All rights reserved.;  
© His Majesty the King in Right of Canada, Department of Natural Resources. All rights reserved.;  
© Municipal Property Assessment Corporation and its suppliers. All rights reserved.



**CITY OF PICKERING  
2026 MUNICIPAL ELECTION  
WARD 3**

**SUBPOLL: 304**

-  Municipal Boundary
-  2026 Ward Boundaries
-  2026 Voting Subdivisions
-  Rail Road
-  Roads
-  Water

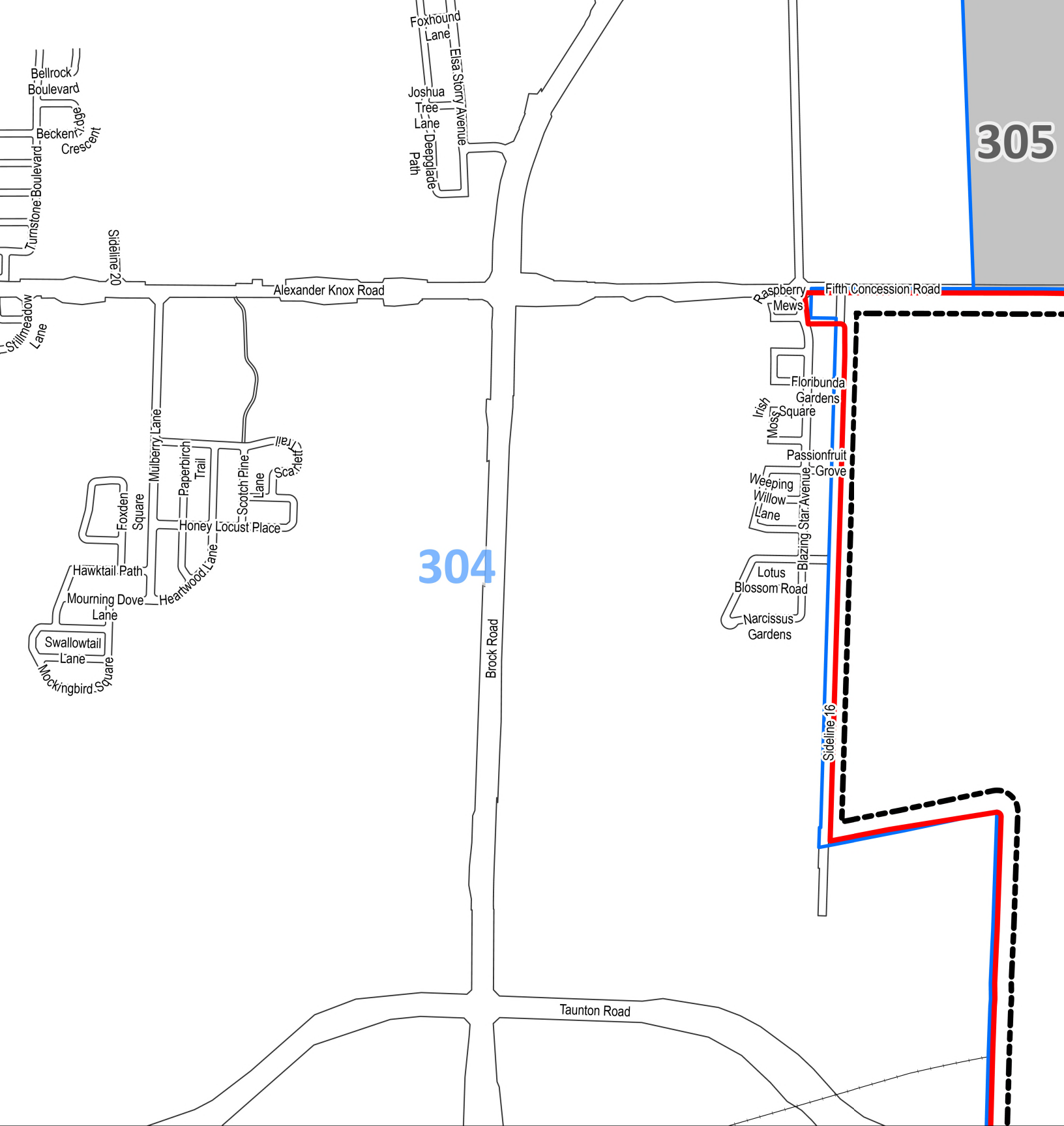


Information current as of April 14, 2026

This map was produced by the City of Pickering,  
Corporate Services Department  
THIS IS NOT A PLAN OF SURVEY  
© 2026



© The Corporation of the City of Pickering, produced (in part) under license from:  
© King's Printer, Ontario Ministry of Natural Resources. All rights reserved.;  
© His Majesty the King in Right of Canada, Department of Natural Resources. All rights reserved.;  
© Municipal Property Assessment Corporation and its suppliers. All rights reserved.



305

304

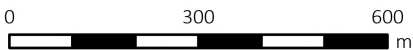
**CITY OF PICKERING  
2026 MUNICIPAL ELECTION  
WARD 3**

**SUBPOLL: 304**

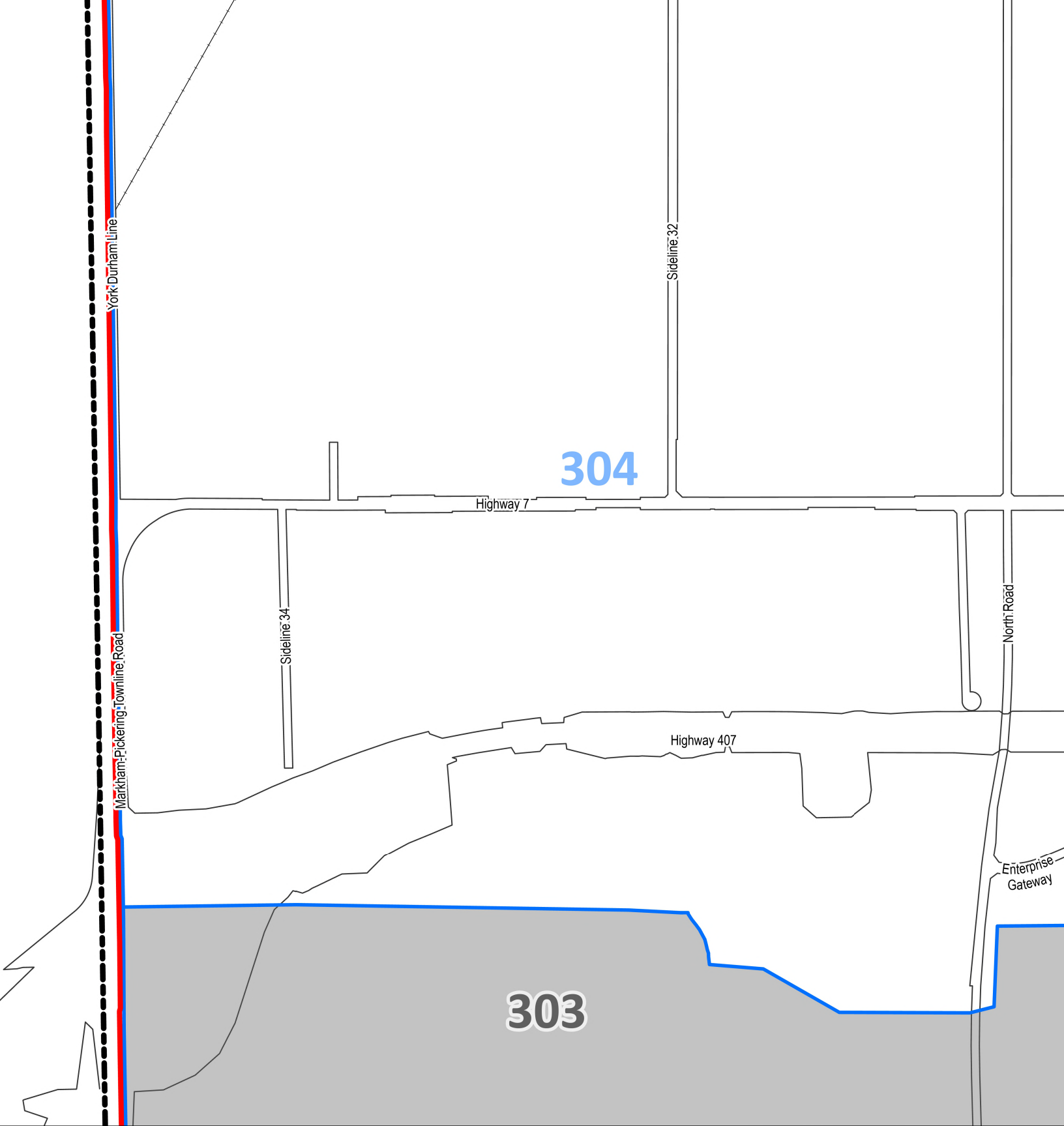
- Municipal Boundary
- 2026 Ward Boundaries
- 2026 Voting Subdivisions
- Rail Road
- Roads
- Water

Information current as of April 14, 2026

This map was produced by the City of Pickering,  
Corporate Services Department  
THIS IS NOT A PLAN OF SURVEY  
© 2026



© The Corporation of the City of Pickering, produced (in part) under license from:  
© King's Printer, Ontario Ministry of Natural Resources. All rights reserved.;  
© His Majesty the King in Right of Canada, Department of Natural Resources. All rights reserved.;  
© Municipal Property Assessment Corporation and its suppliers. All rights reserved.



**CITY OF PICKERING  
2026 MUNICIPAL ELECTION  
WARD 3**

**SUBPOLL: 304**



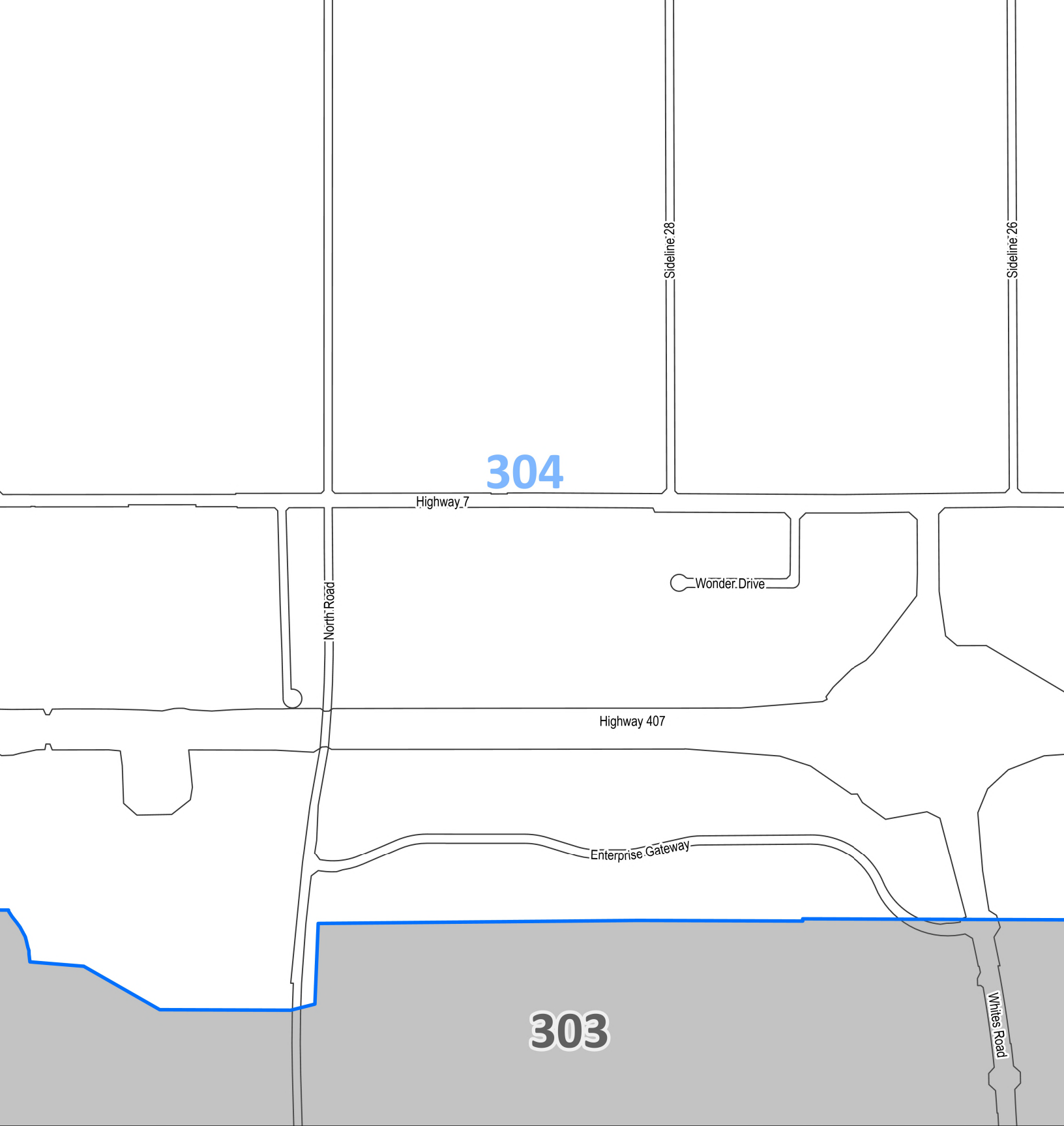
- Municipal Boundary
- 2026 Ward Boundaries
- 2026 Voting Subdivisions
- Rail Road
- Roads
- Water

Information current as of April 14, 2026

This map was produced by the City of Pickering,  
Corporate Services Department  
THIS IS NOT A PLAN OF SURVEY  
© 2026









© The Corporation of the City of Pickering, produced (in part) under license from:  
© King's Printer, Ontario Ministry of Natural Resources. All rights reserved.;  
© His Majesty the King in Right of Canada, Department of Natural Resources. All rights reserved.;  
© Municipal Property Assessment Corporation and its suppliers. All rights reserved.



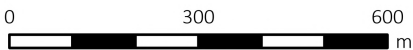
**CITY OF PICKERING  
 2026 MUNICIPAL ELECTION  
 WARD 3**

**SUBPOLL: 304**

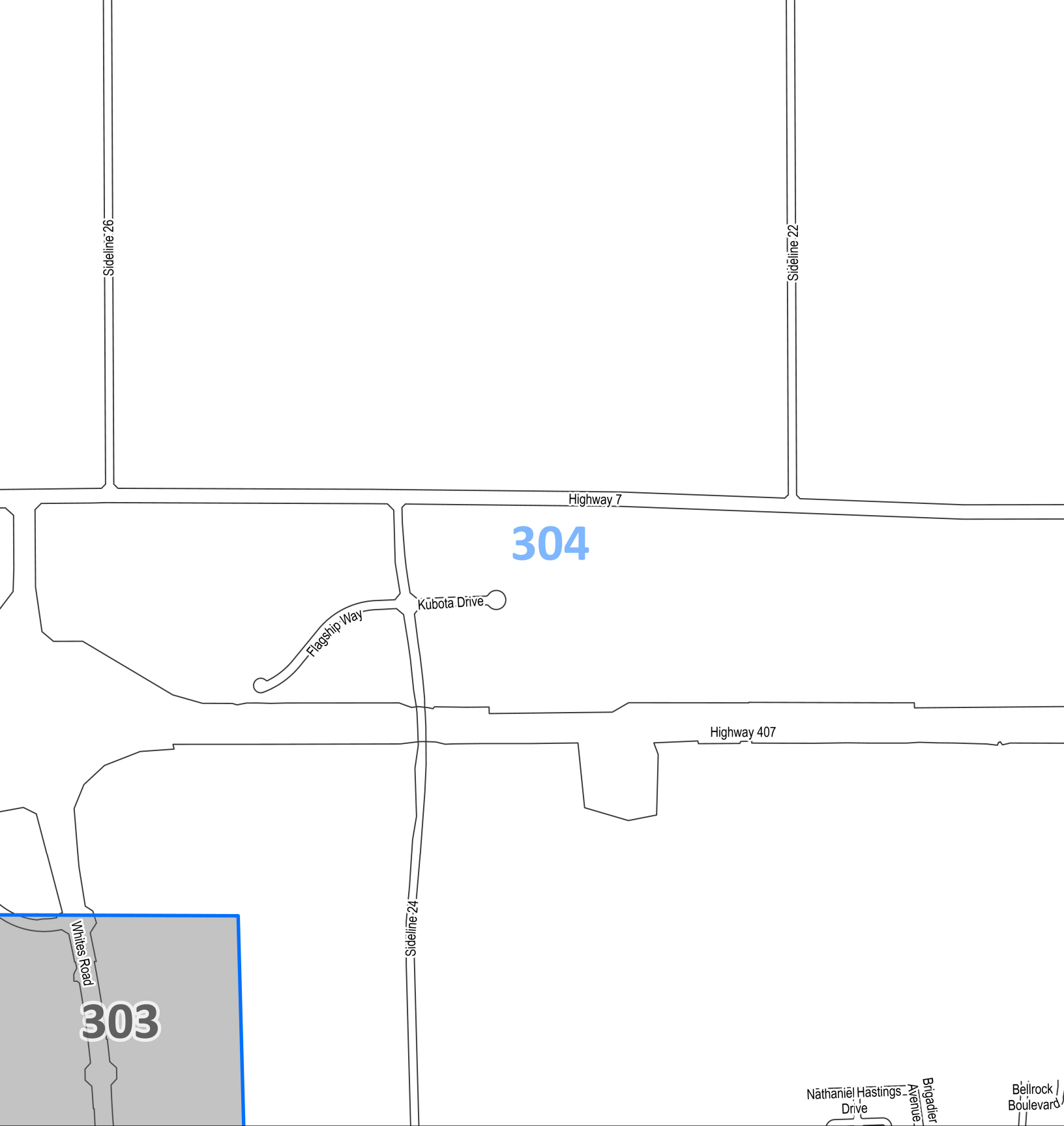
-  Municipal Boundary
-  2026 Ward Boundaries
-  2026 Voting Subdivisions
-  Rail Road
-  Roads
-  Water

Information current as of April 14, 2026

This map was produced by the City of Pickering,  
 Corporate Services Department  
 THIS IS NOT A PLAN OF SURVEY  
 © 2026



© The Corporation of the City of Pickering, produced (in part) under license from:  
 © King's Printer, Ontario Ministry of Natural Resources. All rights reserved.;  
 © His Majesty the King in Right of Canada, Department of Natural Resources. All rights reserved.;  
 © Municipal Property Assessment Corporation and its suppliers. All rights reserved.



City of  
**PICKERING**  
 Corporate Services Department

**CITY OF PICKERING  
 2026 MUNICIPAL ELECTION  
 WARD 3**

**SUBPOLL: 304**

- Municipal Boundary
- 2026 Ward Boundaries
- 2026 Voting Subdivisions
- Rail Road
- Roads
- Water

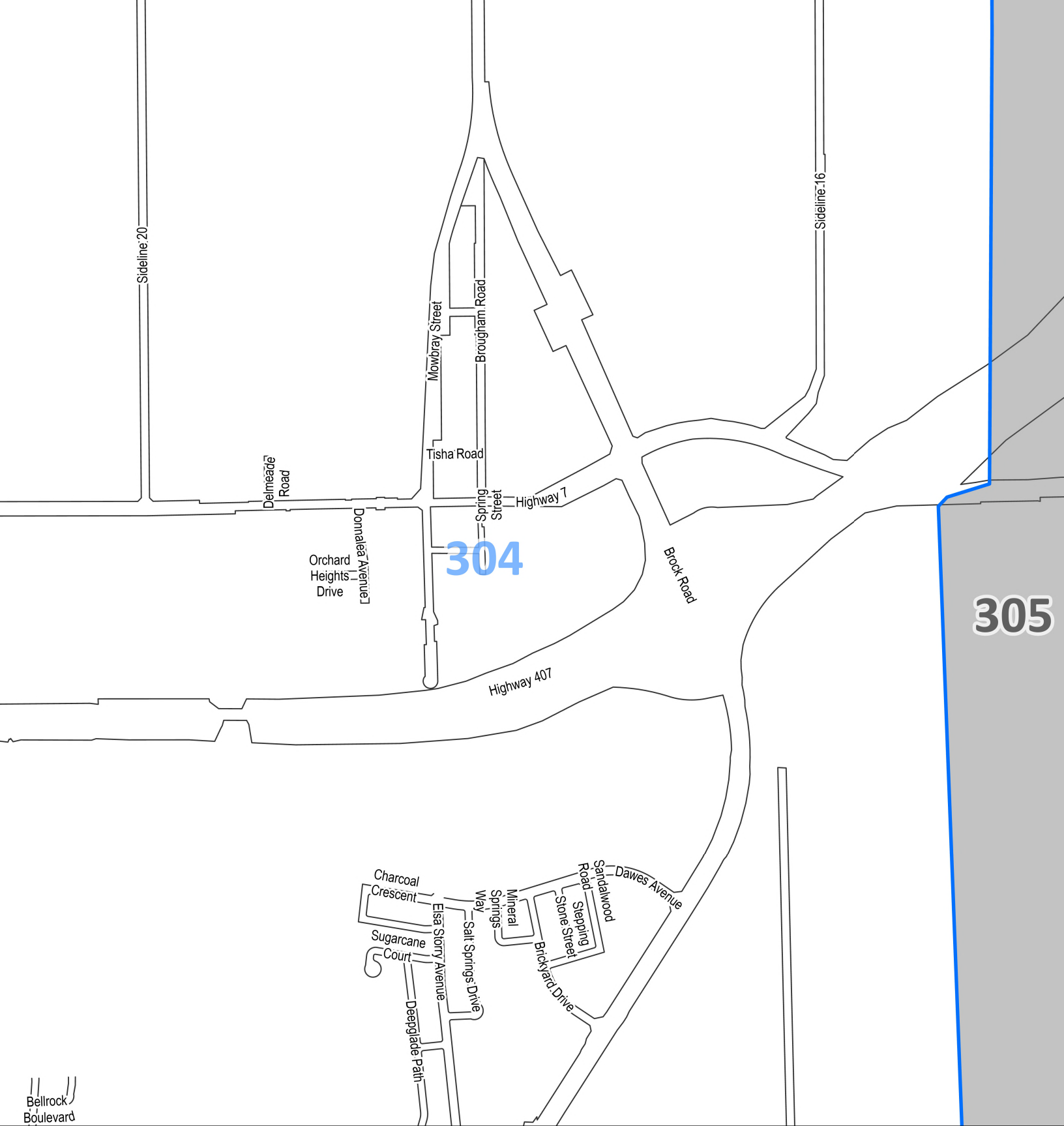


© The Corporation of the City of Pickering, produced (in part) under license from:  
 © King's Printer, Ontario Ministry of Natural Resources. All rights reserved.;  
 © His Majesty the King in Right of Canada, Department of Natural Resources. All rights reserved.;  
 © Municipal Property Assessment Corporation and its suppliers. All rights reserved.

Information current as of April 14, 2026

This map was produced by the City of Pickering, Corporate Services Department  
 THIS IS NOT A PLAN OF SURVEY  
 © 2026





305

Bellrock  
Boulevard

City of  
**PICKERING**  
Corporate Services Department

**CITY OF PICKERING  
2026 MUNICIPAL ELECTION  
WARD 3**

**SUBPOLL: 304**

- Municipal Boundary
- 2026 Ward Boundaries
- 2026 Voting Subdivisions
- Rail Road
- Roads
- Water



© The Corporation of the City of Pickering, produced (in part) under license from:  
 © King's Printer, Ontario Ministry of Natural Resources. All rights reserved.;  
 © His Majesty the King in Right of Canada, Department of Natural Resources. All rights reserved.;  
 © Municipal Property Assessment Corporation and its suppliers. All rights reserved.

Information current as of April 14, 2026

This map was produced by the City of Pickering, Corporate Services Department  
 THIS IS NOT A PLAN OF SURVEY  
 © 2026



306

Sideline 30

York-Durham Line

Seventh Concession Road

304

Sideline 32

North Road

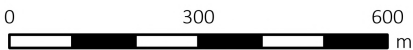
City of PICKERING

Corporate Services Department

CITY OF PICKERING 2026 MUNICIPAL ELECTION WARD 3

SUBPOLL: 304

- Municipal Boundary
2026 Ward Boundaries
2026 Voting Subdivisions
Rail Road
Roads
Water



© The Corporation of the City of Pickering, produced (in part) under license from: © King's Printer, Ontario Ministry of Natural Resources. All rights reserved.; © His Majesty the King in Right of Canada, Department of Natural Resources. All rights reserved.; © Municipal Property Assessment Corporation and its suppliers. All rights reserved.

Information current as of April 14, 2026

This map was produced by the City of Pickering, Corporate Services Department THIS IS NOT A PLAN OF SURVEY © 2026



306

304

North Road

Sideline 28

Sideline 26

Sideline 24

Seventh Concession Road

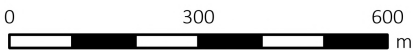
City of PICKERING

Corporate Services Department

CITY OF PICKERING 2026 MUNICIPAL ELECTION WARD 3

SUBPOLL: 304

- Municipal Boundary
2026 Ward Boundaries
2026 Voting Subdivisions
Rail Road
Roads
Water



© The Corporation of the City of Pickering, produced (in part) under license from:
© King's Printer, Ontario Ministry of Natural Resources. All rights reserved.;
© His Majesty the King in Right of Canada, Department of Natural Resources. All rights reserved.;
© Municipal Property Assessment Corporation and its suppliers. All rights reserved.

Information current as of April 14, 2026

This map was produced by the City of Pickering, Corporate Services Department
THIS IS NOT A PLAN OF SURVEY
© 2026



306

Sideline 24

Sideline 20

Seventh Concession Road







304

Sideline 22

City of PICKERING  
Corporate Services Department

CITY OF PICKERING  
2026 MUNICIPAL ELECTION  
WARD 3

SUBPOLL: 304

-  Municipal Boundary
-  2026 Ward Boundaries
-  2026 Voting Subdivisions
-  Rail Road
-  Roads
-  Water



© The Corporation of the City of Pickering, produced (in part) under license from:  
 © King's Printer, Ontario Ministry of Natural Resources. All rights reserved.;  
 © His Majesty the King in Right of Canada, Department of Natural Resources. All rights reserved.;  
 © Municipal Property Assessment Corporation and its suppliers. All rights reserved.

Information current as of April 14, 2026

This map was produced by the City of Pickering,  
 Corporate Services Department  
 THIS IS NOT A PLAN OF SURVEY  
 © 2026



306

304

305

Sideline-20

Brock Road

Seventh Concession Road

Sideline-16

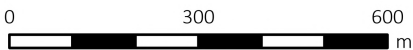
City of PICKERING

Corporate Services Department

CITY OF PICKERING 2026 MUNICIPAL ELECTION WARD 3

SUBPOLL: 304

- Municipal Boundary
2026 Ward Boundaries
2026 Voting Subdivisions
Rail Road
Roads
Water

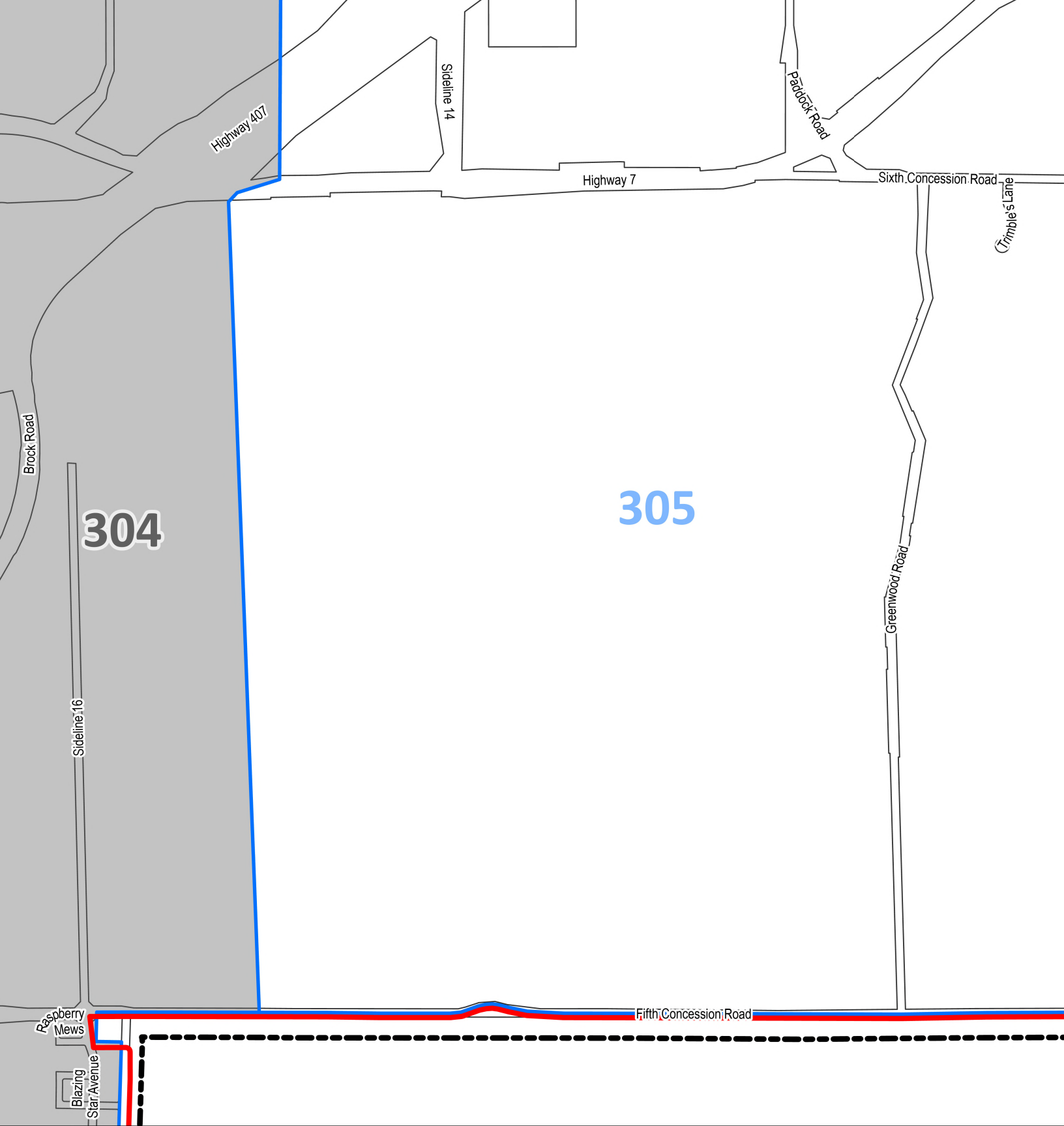


© The Corporation of the City of Pickering, produced (in part) under license from: © King's Printer, Ontario Ministry of Natural Resources. All rights reserved.; © His Majesty the King in Right of Canada, Department of Natural Resources. All rights reserved.; © Municipal Property Assessment Corporation and its suppliers. All rights reserved.

Information current as of April 14, 2026

This map was produced by the City of Pickering, Corporate Services Department THIS IS NOT A PLAN OF SURVEY © 2026





**CITY OF PICKERING  
2026 MUNICIPAL ELECTION  
WARD 3**

**SUBPOLL: 305**



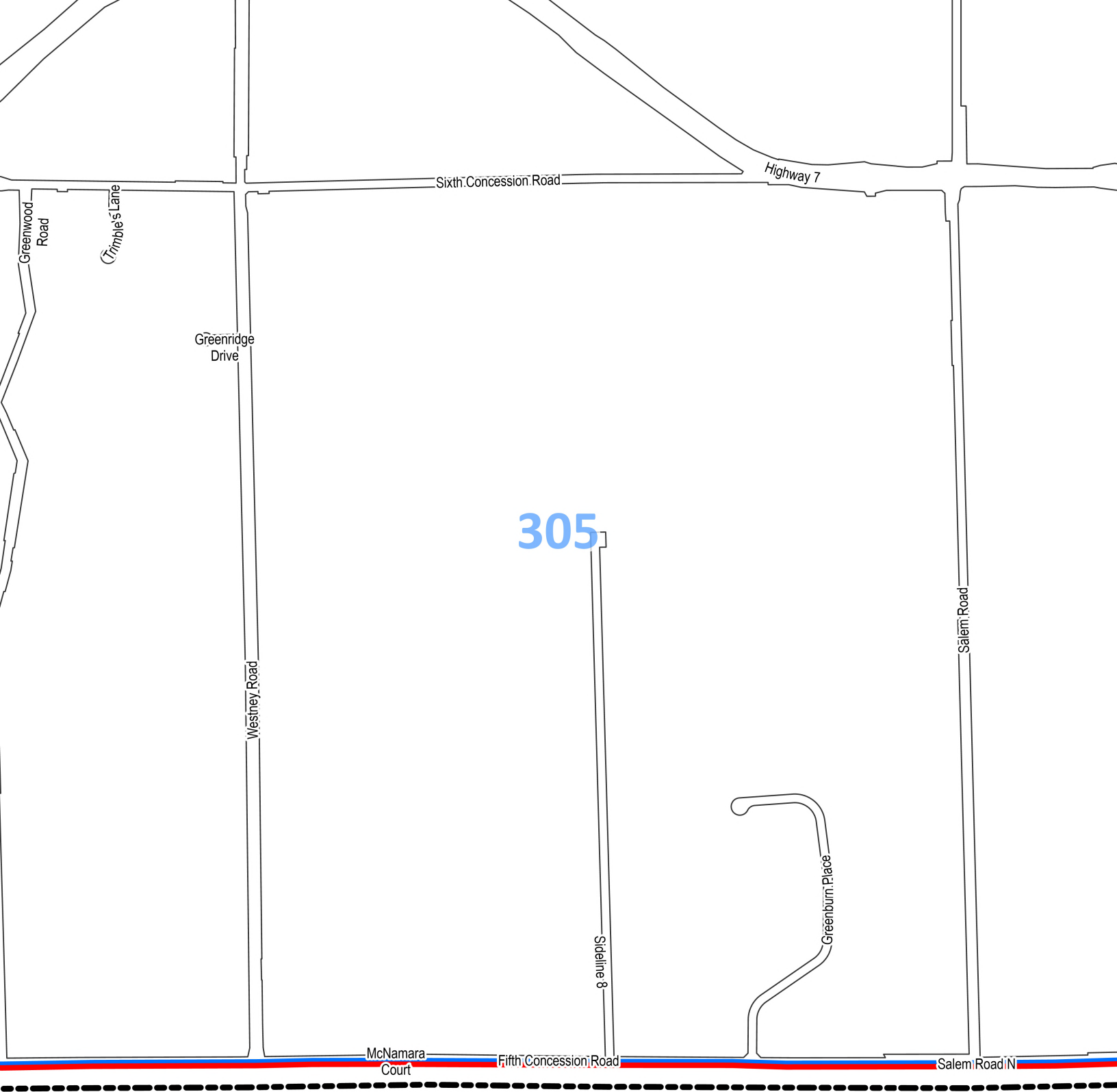
- Municipal Boundary
- 2026 Ward Boundaries
- 2026 Voting Subdivisions
- Rail Road
- Roads
- Water

Information current as of April 14, 2026

This map was produced by the City of Pickering,  
Corporate Services Department  
THIS IS NOT A PLAN OF SURVEY  
© 2026



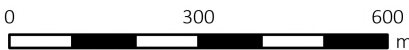
© The Corporation of the City of Pickering, produced (in part) under license from:  
© King's Printer, Ontario Ministry of Natural Resources. All rights reserved.;  
© His Majesty the King in Right of Canada, Department of Natural Resources. All rights reserved.;  
© Municipal Property Assessment Corporation and its suppliers. All rights reserved.



**CITY OF PICKERING  
2026 MUNICIPAL ELECTION  
WARD 3**

**SUBPOLL: 305**

- Municipal Boundary
- 2026 Ward Boundaries
- 2026 Voting Subdivisions
- Rail Road
- Roads
- Water

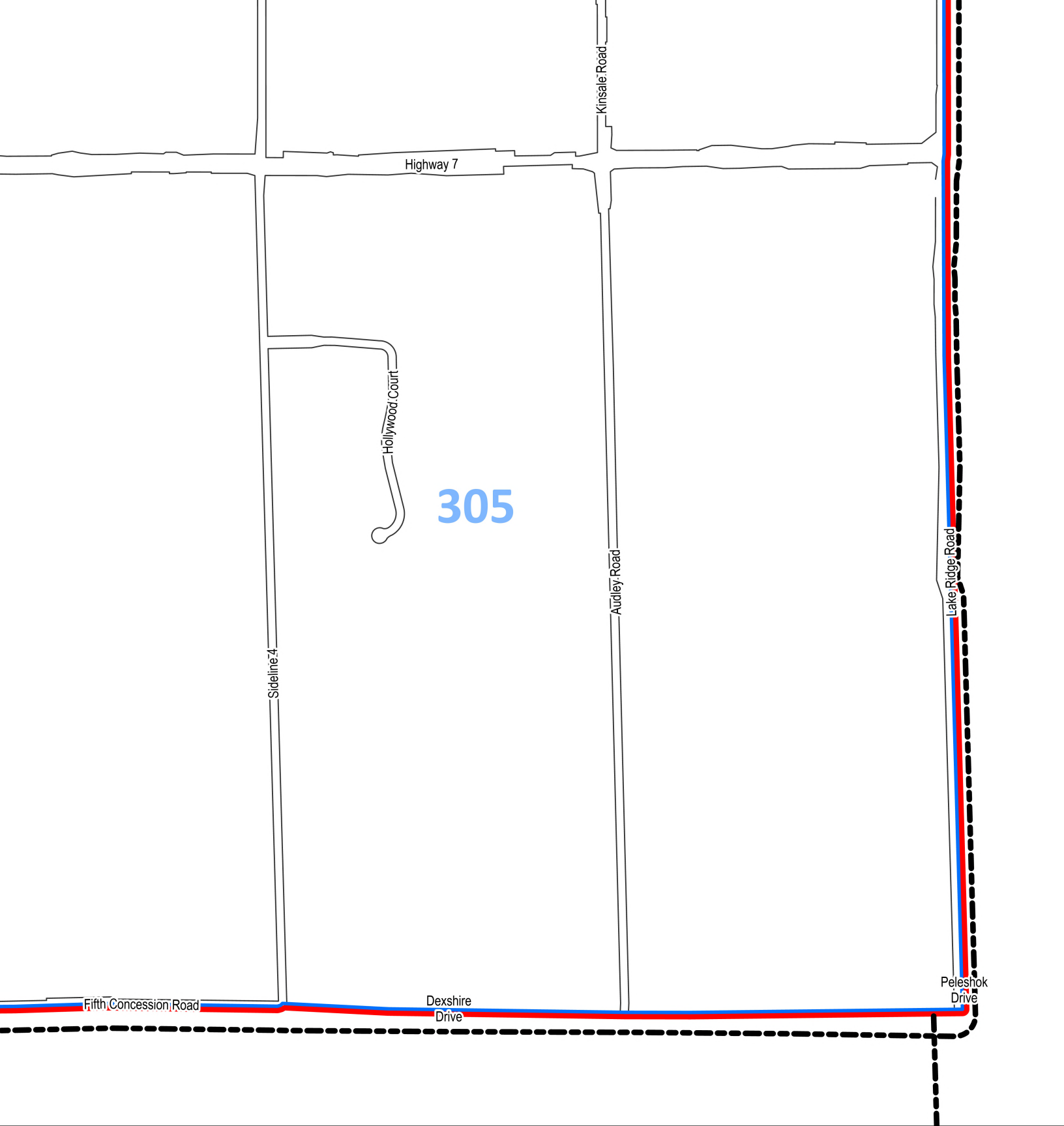


Information current as of April 14, 2026

This map was produced by the City of Pickering,  
Corporate Services Department  
THIS IS NOT A PLAN OF SURVEY  
© 2026



© The Corporation of the City of Pickering, produced (in part) under license from:  
© King's Printer, Ontario Ministry of Natural Resources. All rights reserved.;  
© His Majesty the King in Right of Canada, Department of Natural Resources. All rights reserved.;  
© Municipal Property Assessment Corporation and its suppliers. All rights reserved.



**CITY OF PICKERING  
2026 MUNICIPAL ELECTION  
WARD 3**

**SUBPOLL: 305**

- Municipal Boundary
- 2026 Ward Boundaries
- 2026 Voting Subdivisions
- Rail Road
- Roads
- Water

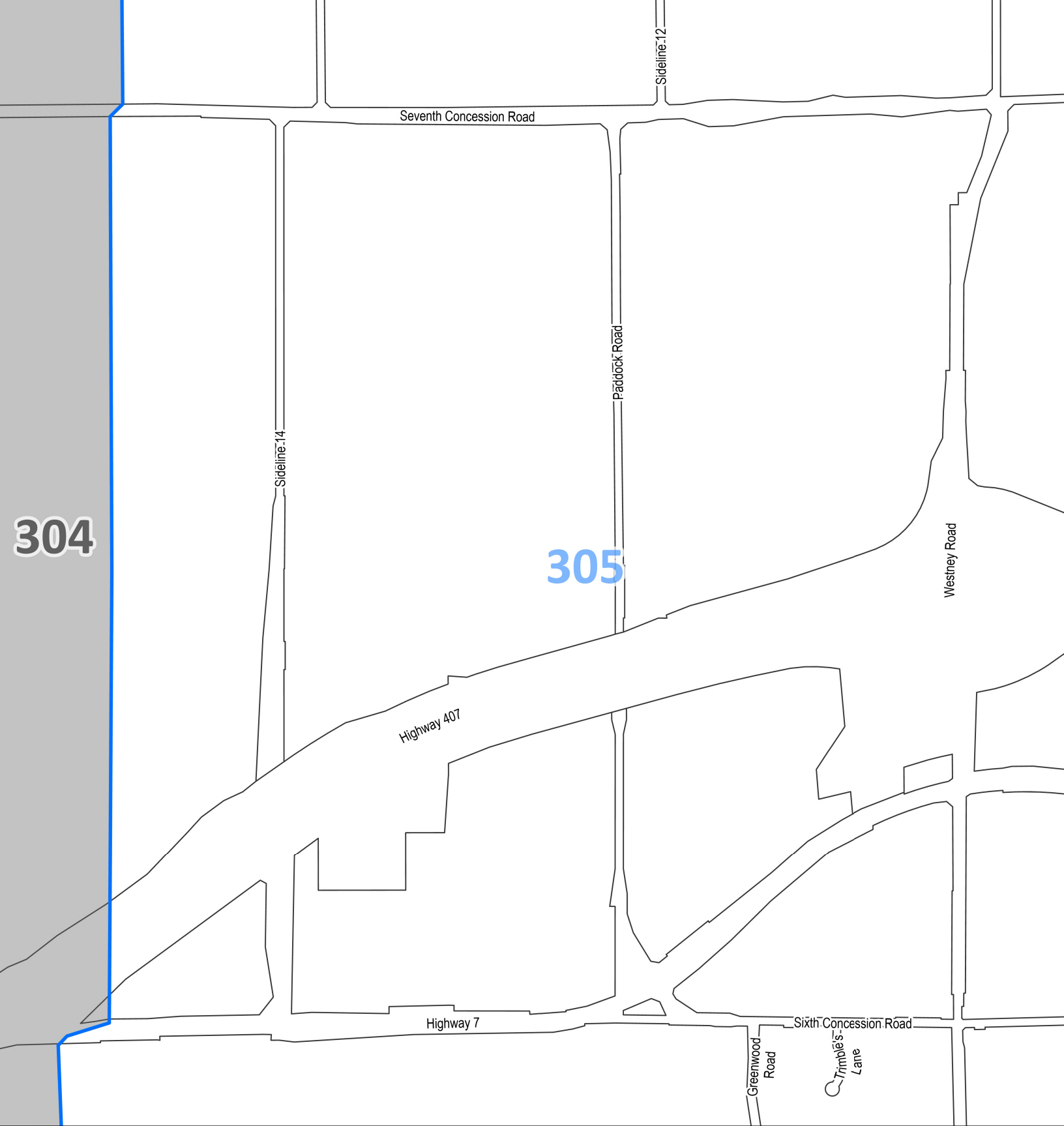


© The Corporation of the City of Pickering, produced (in part) under license from:  
 © King's Printer, Ontario Ministry of Natural Resources. All rights reserved.;  
 © His Majesty the King in Right of Canada, Department of Natural Resources. All rights reserved.;  
 © Municipal Property Assessment Corporation and its suppliers. All rights reserved.

Information current as of April 14, 2026

This map was produced by the City of Pickering, Corporate Services Department  
 THIS IS NOT A PLAN OF SURVEY  
 © 2026





304

305

City of  
**PICKERING**  
Corporate Services Department

**CITY OF PICKERING  
2026 MUNICIPAL ELECTION  
WARD 3**

**SUBPOLL: 305**

-  Municipal Boundary
-  2026 Ward Boundaries
-  2026 Voting Subdivisions
-  Rail Road
-  Roads
-  Water



© The Corporation of the City of Pickering, produced (in part) under license from:  
 © King's Printer, Ontario Ministry of Natural Resources. All rights reserved.;  
 © His Majesty the King in Right of Canada, Department of Natural Resources. All rights reserved.;  
 © Municipal Property Assessment Corporation and its suppliers. All rights reserved.

Information current as of April 14, 2026

This map was produced by the City of Pickering, Corporate Services Department  
 THIS IS NOT A PLAN OF SURVEY  
 © 2026





306

305

Sideline 6

Seventh Concession Road

Westney Road

Salem Road

Highway 407

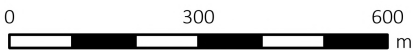
Highway 7

City of  
**PICKERING**  
Corporate Services Department

**CITY OF PICKERING  
2026 MUNICIPAL ELECTION  
WARD 3**

**SUBPOLL: 305**

- Municipal Boundary
- 2026 Ward Boundaries
- 2026 Voting Subdivisions
- Rail Road
- Roads
- Water



© The Corporation of the City of Pickering, produced (in part) under license from:  
 © King's Printer, Ontario Ministry of Natural Resources. All rights reserved.;  
 © His Majesty the King in Right of Canada, Department of Natural Resources. All rights reserved.;  
 © Municipal Property Assessment Corporation and its suppliers. All rights reserved.

Information current as of April 14, 2026

This map was produced by the City of Pickering, Corporate Services Department  
 THIS IS NOT A PLAN OF SURVEY  
 © 2026



306

Sideline 2

Seventh Concession Road

Sideline 4

Kinsale Road

Lake Ridge Road

305

Highway 407

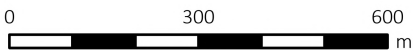
Highway 412

City of PICKERING  
Corporate Services Department

CITY OF PICKERING  
2026 MUNICIPAL ELECTION  
WARD 3

SUBPOLL: 305

- Municipal Boundary
- 2026 Ward Boundaries
- 2026 Voting Subdivisions
- Rail Road
- Roads
- Water

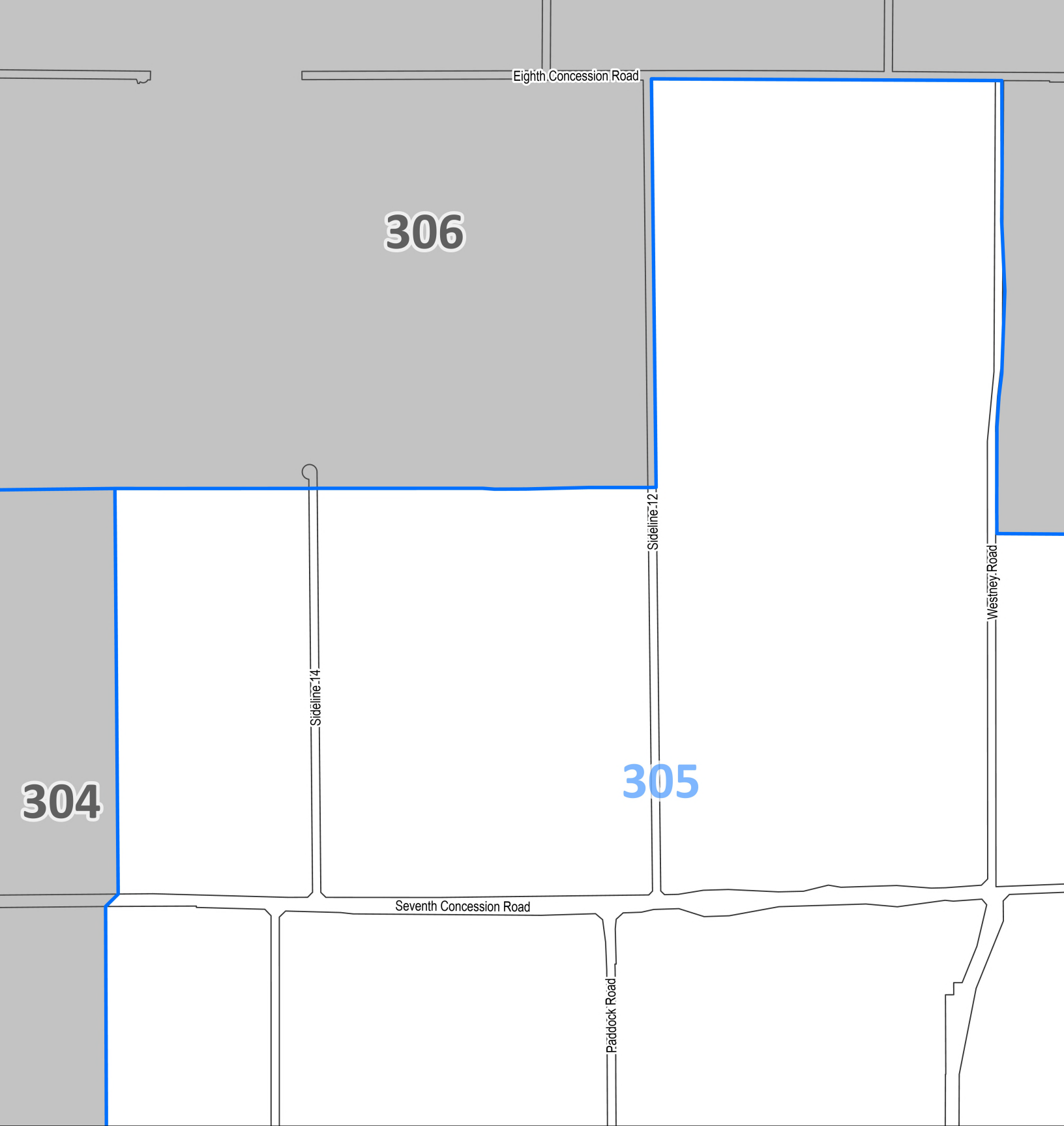


© The Corporation of the City of Pickering, produced (in part) under license from:  
 © King's Printer, Ontario Ministry of Natural Resources. All rights reserved.;  
 © His Majesty the King in Right of Canada, Department of Natural Resources. All rights reserved.;  
 © Municipal Property Assessment Corporation and its suppliers. All rights reserved.

Information current as of April 14, 2026

This map was produced by the City of Pickering, Corporate Services Department  
 THIS IS NOT A PLAN OF SURVEY  
 © 2026





City of  
**PICKERING**  
Corporate Services Department

**CITY OF PICKERING  
2026 MUNICIPAL ELECTION  
WARD 3**

**SUBPOLL: 305**

- Municipal Boundary
- 2026 Ward Boundaries
- 2026 Voting Subdivisions
- Rail Road
- Roads
- Water

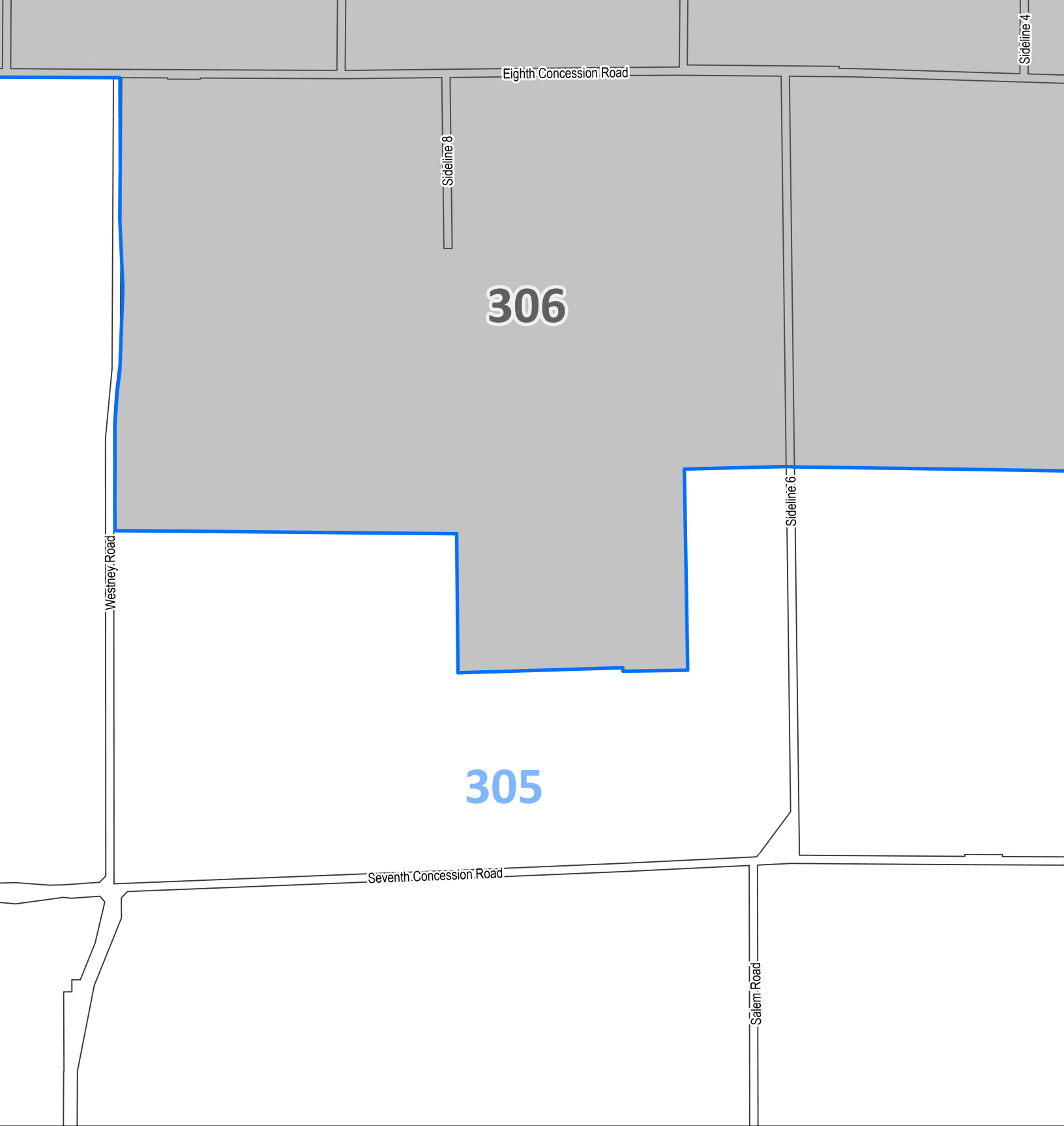


© The Corporation of the City of Pickering, produced (in part) under license from:  
 © King's Printer, Ontario Ministry of Natural Resources. All rights reserved.;  
 © His Majesty the King in Right of Canada, Department of Natural Resources. All rights reserved.;  
 © Municipal Property Assessment Corporation and its suppliers. All rights reserved.

Information current as of April 14, 2026

This map was produced by the City of Pickering, Corporate Services Department  
 THIS IS NOT A PLAN OF SURVEY  
 © 2026

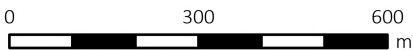




**CITY OF PICKERING  
2026 MUNICIPAL ELECTION  
WARD 3**

**SUBPOLL: 305**

- Municipal Boundary
- 2026 Ward Boundaries
- 2026 Voting Subdivisions
- Rail Road
- Roads
- Water

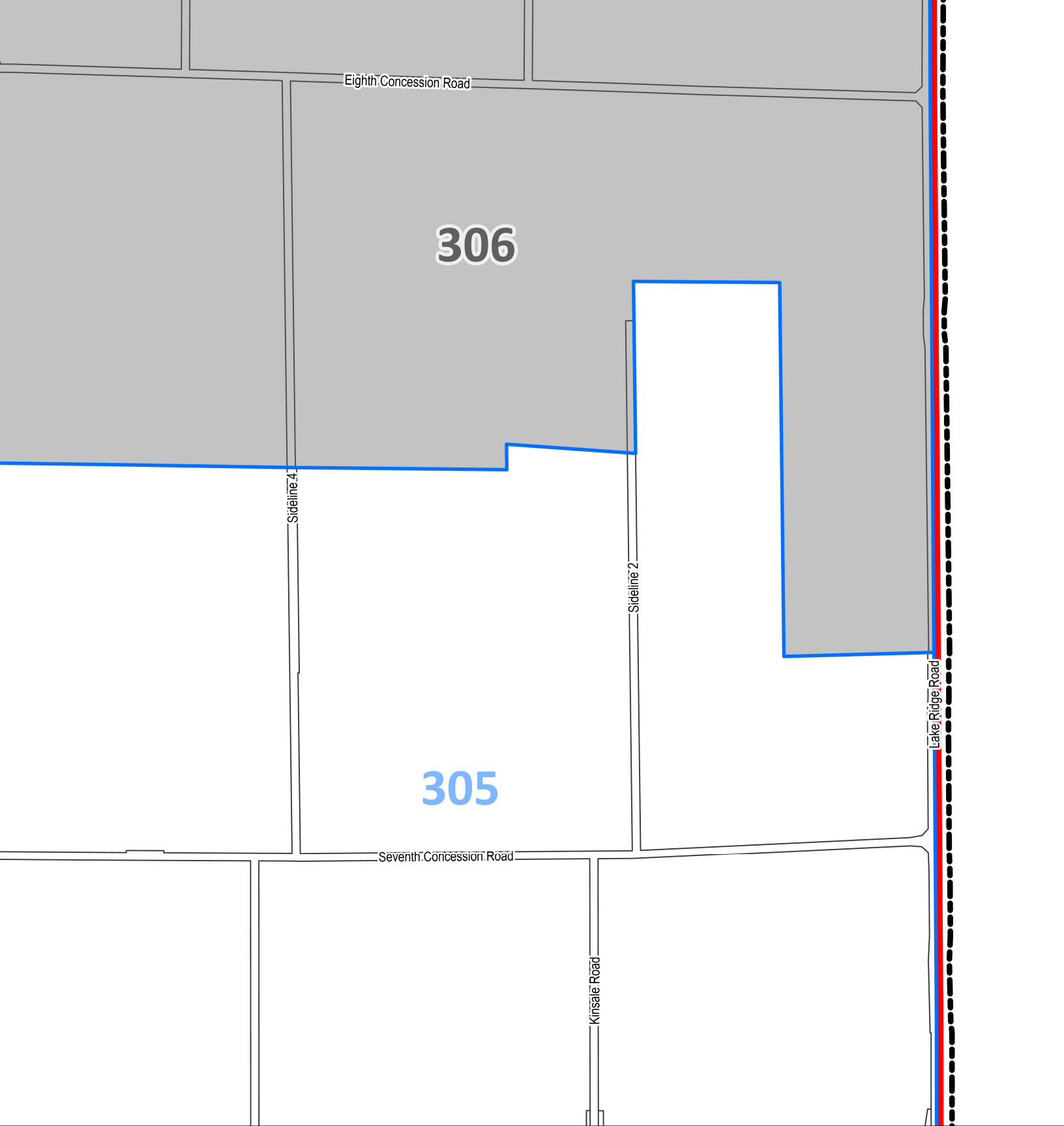


© The Corporation of the City of Pickering, produced (in part) under license from:  
 © King's Printer, Ontario Ministry of Natural Resources. All rights reserved.;  
 © His Majesty the King in Right of Canada, Department of Natural Resources. All rights reserved.;  
 © Municipal Property Assessment Corporation and its suppliers. All rights reserved.

Information current as of April 14, 2026

This map was produced by the City of Pickering, Corporate Services Department  
 THIS IS NOT A PLAN OF SURVEY  
 © 2026





**CITY OF PICKERING  
2026 MUNICIPAL ELECTION  
WARD 3**

**SUBPOLL: 305**

- Municipal Boundary
- 2026 Ward Boundaries
- 2026 Voting Subdivisions
- Rail Road
- Roads
- Water

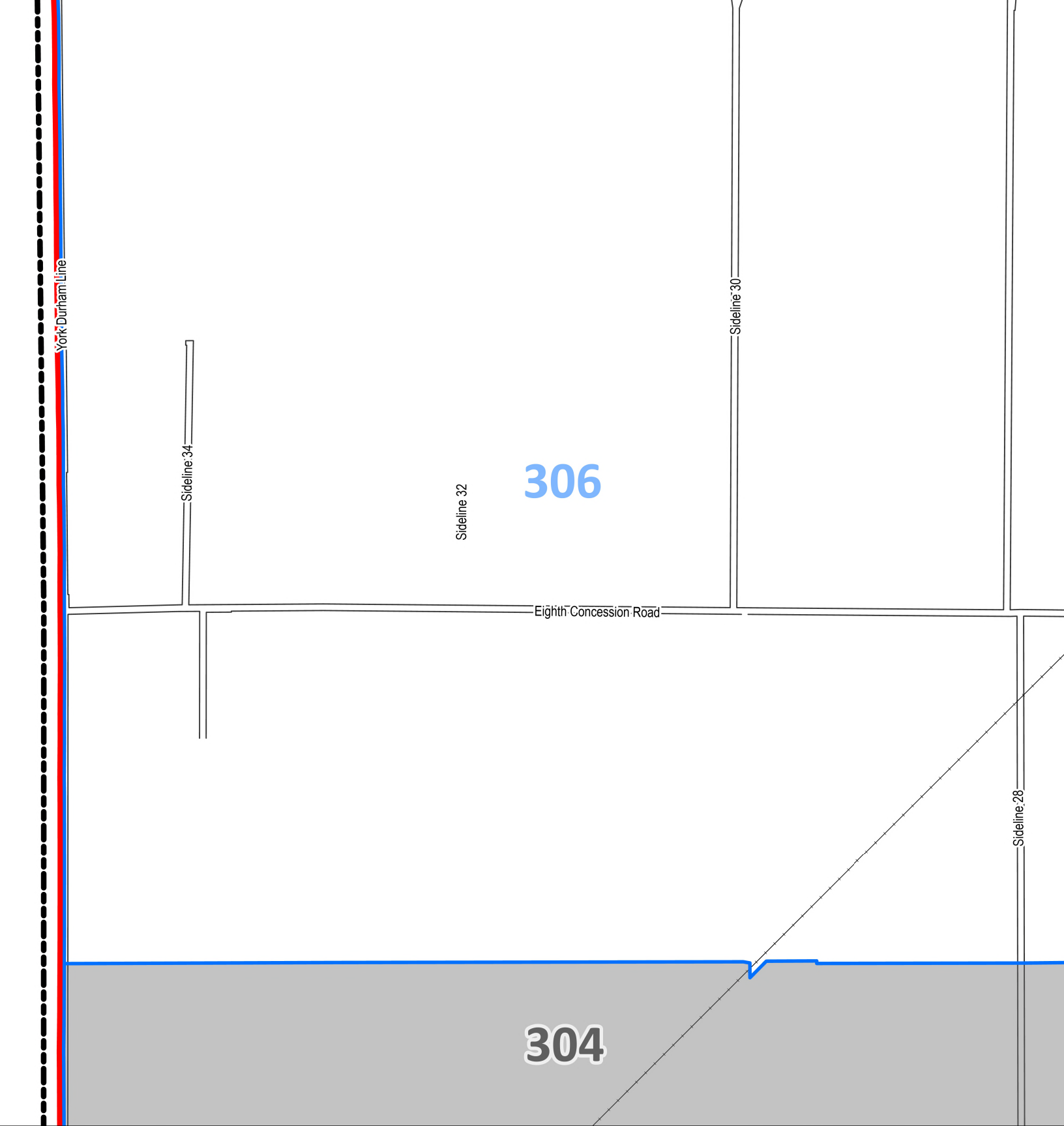


© The Corporation of the City of Pickering, produced (in part) under license from:  
 © King's Printer, Ontario Ministry of Natural Resources. All rights reserved.;  
 © His Majesty the King in Right of Canada, Department of Natural Resources. All rights reserved.;  
 © Municipal Property Assessment Corporation and its suppliers. All rights reserved.

Information current as of April 14, 2026

This map was produced by the City of Pickering, Corporate Services Department  
 THIS IS NOT A PLAN OF SURVEY  
 © 2026





**CITY OF PICKERING  
2026 MUNICIPAL ELECTION  
WARD 3**

**SUBPOLL: 306**



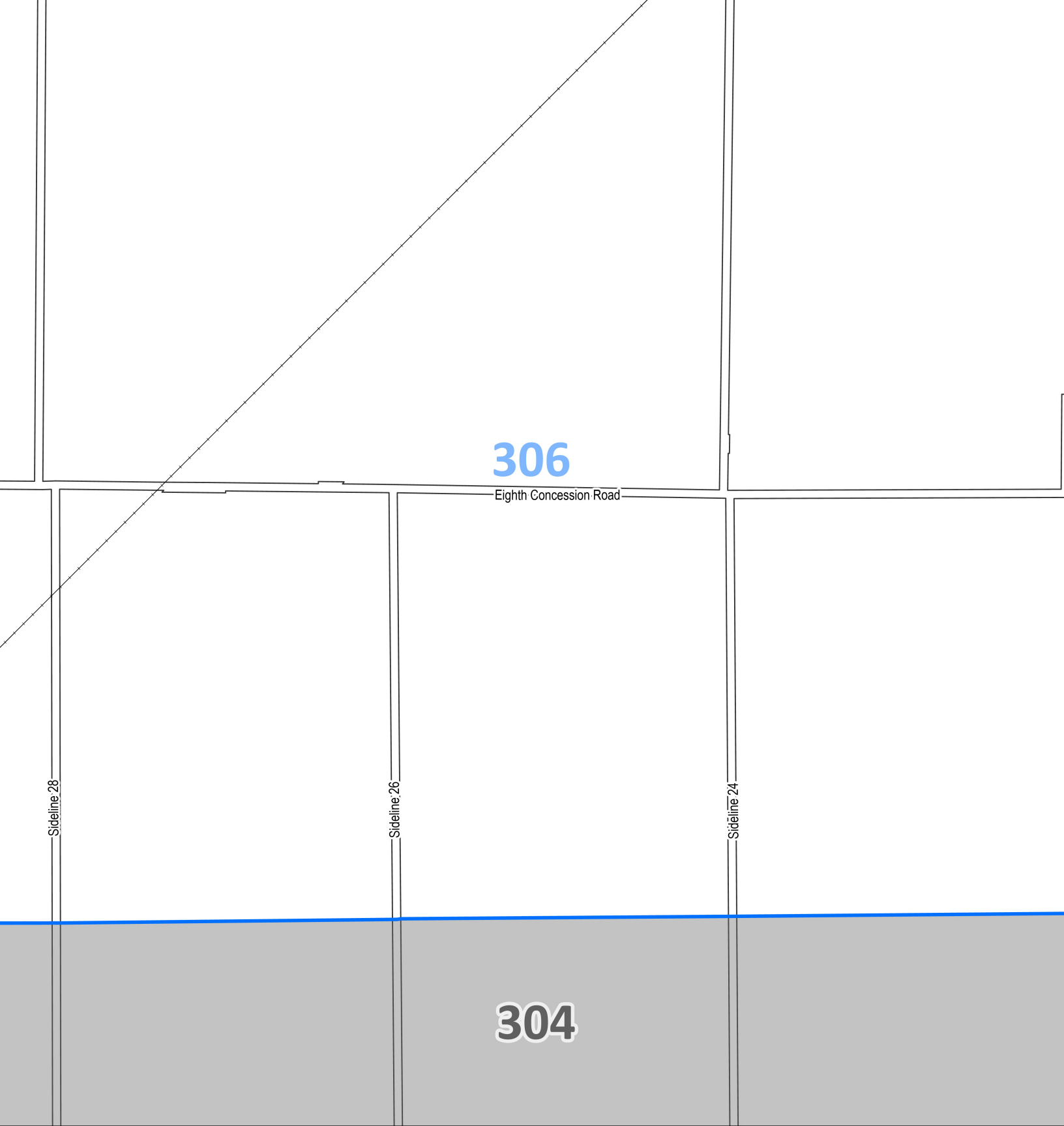
- Municipal Boundary
- 2026 Ward Boundaries
- 2026 Voting Subdivisions
- Rail Road
- Roads
- Water

Information current as of April 14, 2026

This map was produced by the City of Pickering,  
Corporate Services Department  
THIS IS NOT A PLAN OF SURVEY  
© 2026



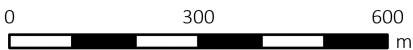
© The Corporation of the City of Pickering, produced (in part) under license from:  
© King's Printer, Ontario Ministry of Natural Resources. All rights reserved.;  
© His Majesty the King in Right of Canada, Department of Natural Resources. All rights reserved.;  
© Municipal Property Assessment Corporation and its suppliers. All rights reserved.



**CITY OF PICKERING  
2026 MUNICIPAL ELECTION  
WARD 3**

**SUBPOLL: 306**

- Municipal Boundary
- 2026 Ward Boundaries
- 2026 Voting Subdivisions
- Rail Road
- Roads
- Water

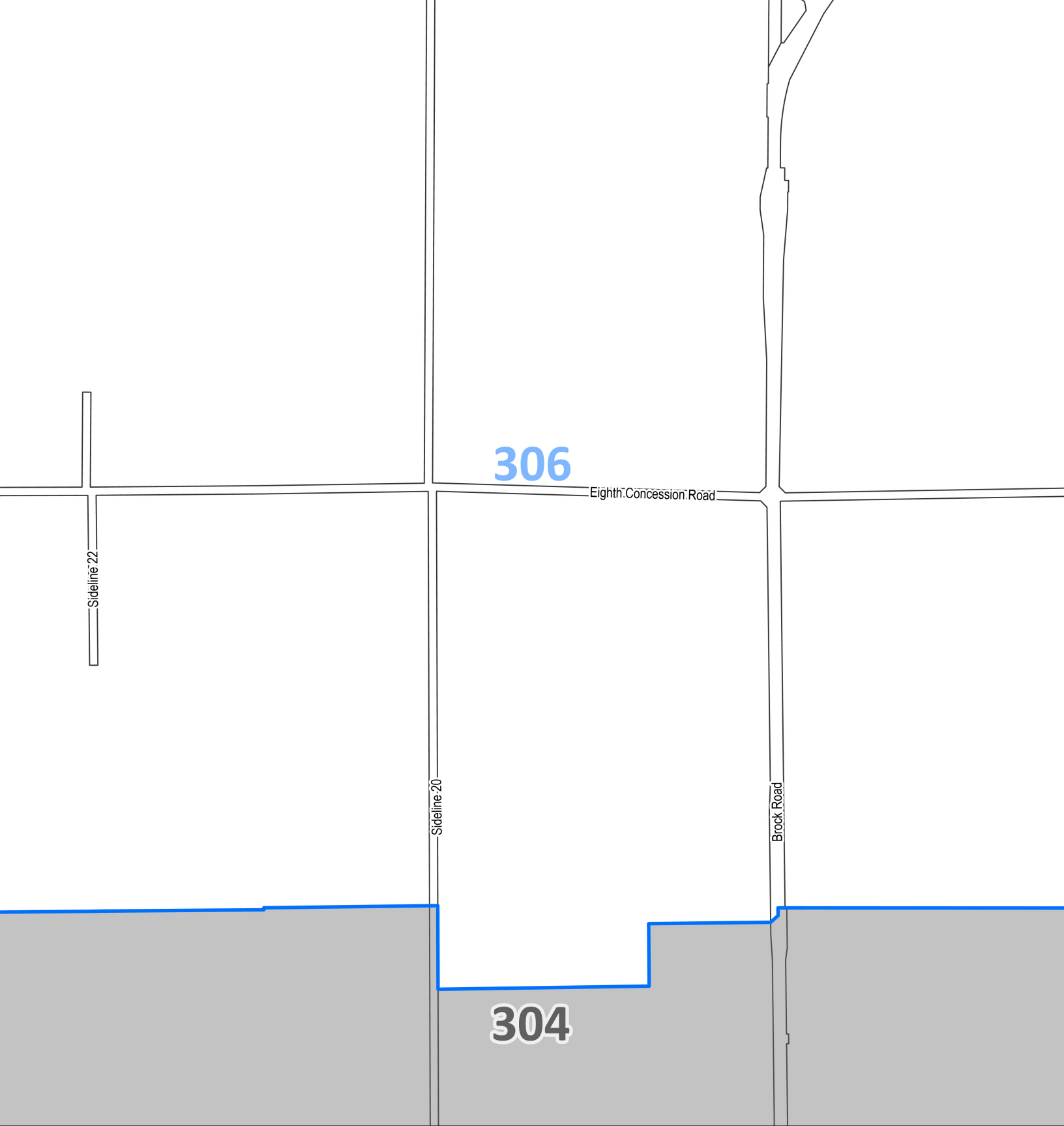


© The Corporation of the City of Pickering, produced (in part) under license from:  
 © King's Printer, Ontario Ministry of Natural Resources. All rights reserved.;  
 © His Majesty the King in Right of Canada, Department of Natural Resources. All rights reserved.;  
 © Municipal Property Assessment Corporation and its suppliers. All rights reserved.

Information current as of April 14, 2026







This map was produced by the City of Pickering, Corporate Services Department  
 THIS IS NOT A PLAN OF SURVEY  
 © 2026





**CITY OF PICKERING  
2026 MUNICIPAL ELECTION  
WARD 3**

**SUBPOLL: 306**

-  Municipal Boundary
-  2026 Ward Boundaries
-  2026 Voting Subdivisions
-  Rail Road
-  Roads
-  Water

Information current as of April 14, 2026

This map was produced by the City of Pickering,  
Corporate Services Department  
THIS IS NOT A PLAN OF SURVEY  
© 2026



© The Corporation of the City of Pickering, produced (in part) under license from:  
© King's Printer, Ontario Ministry of Natural Resources. All rights reserved.;  
© His Majesty the King in Right of Canada, Department of Natural Resources. All rights reserved.;  
© Municipal Property Assessment Corporation and its suppliers. All rights reserved.

306

Eighth Concession Road

305

304

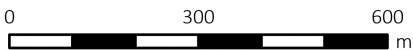
Sideline 14

Sideline 12

CITY OF PICKERING  
2026 MUNICIPAL ELECTION  
WARD 3

SUBPOLL: 306

- Municipal Boundary
- 2026 Ward Boundaries
- 2026 Voting Subdivisions
- Rail Road
- Roads
- Water

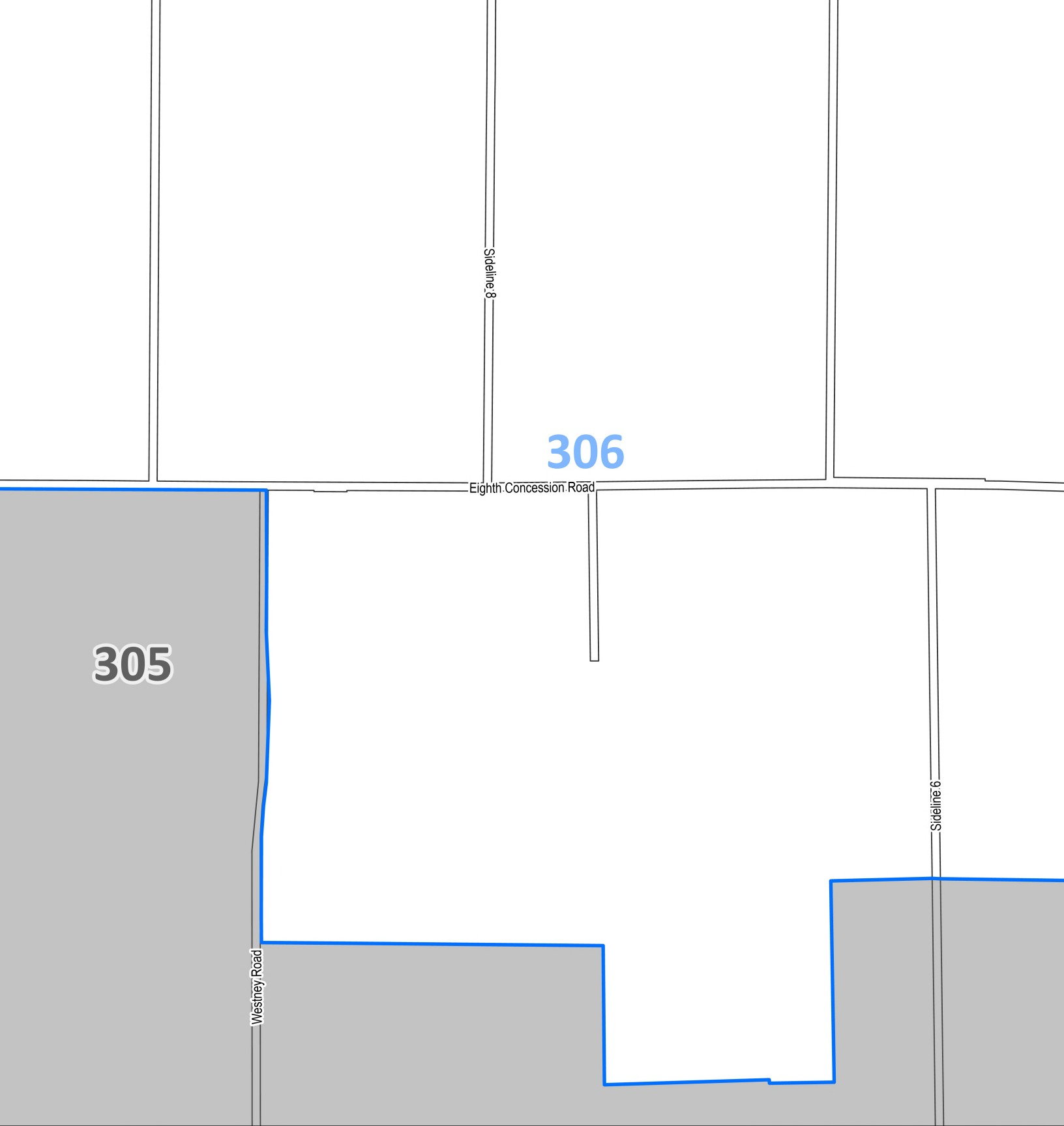


© The Corporation of the City of Pickering, produced (in part) under license from:  
© King's Printer, Ontario Ministry of Natural Resources. All rights reserved.;  
© His Majesty the King in Right of Canada, Department of Natural Resources. All rights reserved.;  
© Municipal Property Assessment Corporation and its suppliers. All rights reserved.

Information current as of April 14, 2026

This map was produced by the City of Pickering, Corporate Services Department  
THIS IS NOT A PLAN OF SURVEY  
© 2026

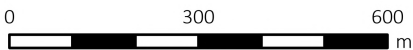




**CITY OF PICKERING  
2026 MUNICIPAL ELECTION  
WARD 3**

**SUBPOLL: 306**

- Municipal Boundary
- 2026 Ward Boundaries
- 2026 Voting Subdivisions
- Rail Road
- Roads
- Water

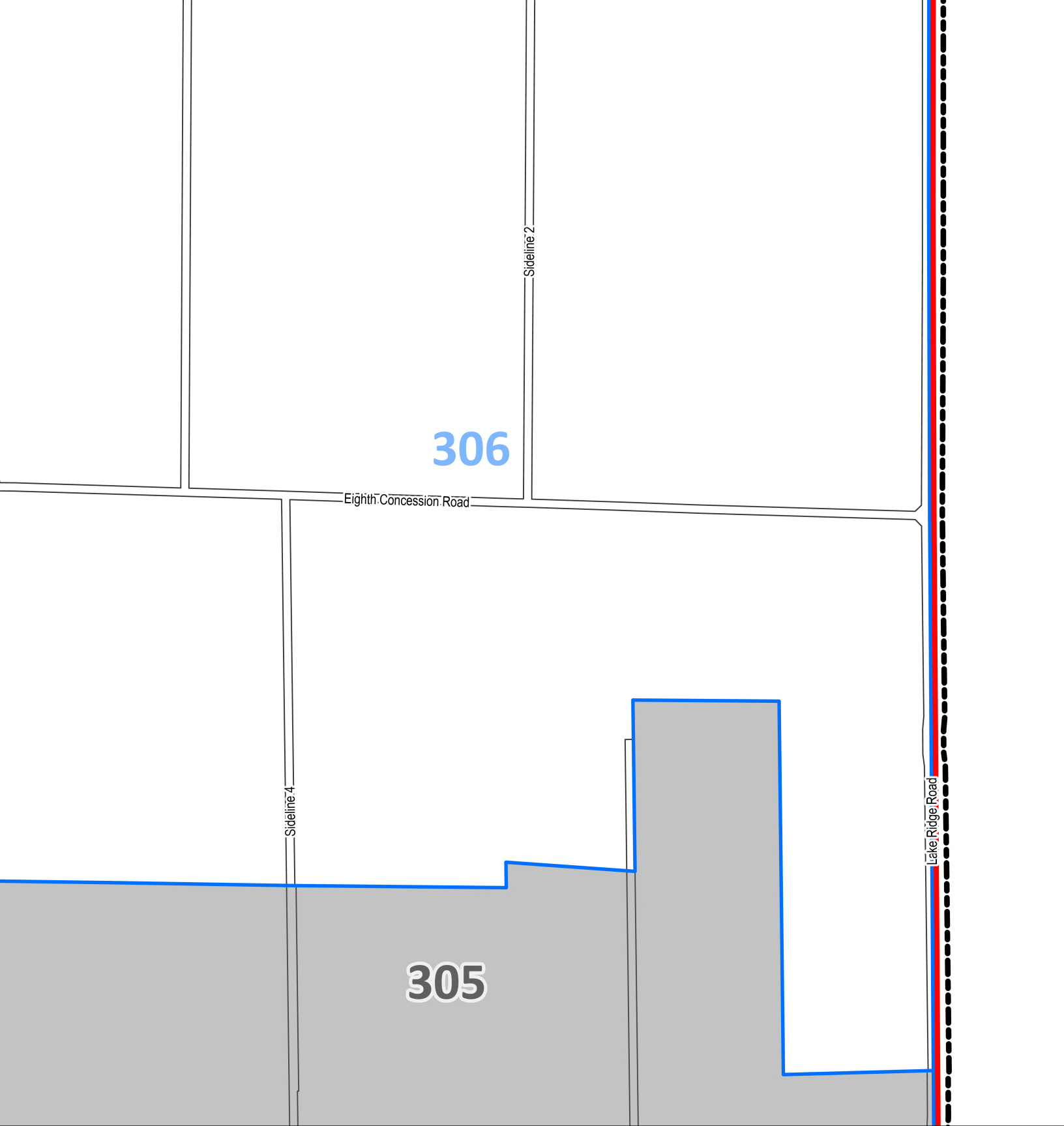


© The Corporation of the City of Pickering, produced (in part) under license from:  
 © King's Printer, Ontario Ministry of Natural Resources. All rights reserved.;  
 © His Majesty the King in Right of Canada, Department of Natural Resources. All rights reserved.;  
 © Municipal Property Assessment Corporation and its suppliers. All rights reserved.

Information current as of April 14, 2026

This map was produced by the City of Pickering, Corporate Services Department  
 THIS IS NOT A PLAN OF SURVEY  
 © 2026





**CITY OF PICKERING  
2026 MUNICIPAL ELECTION  
WARD 3**

**SUBPOLL: 306**

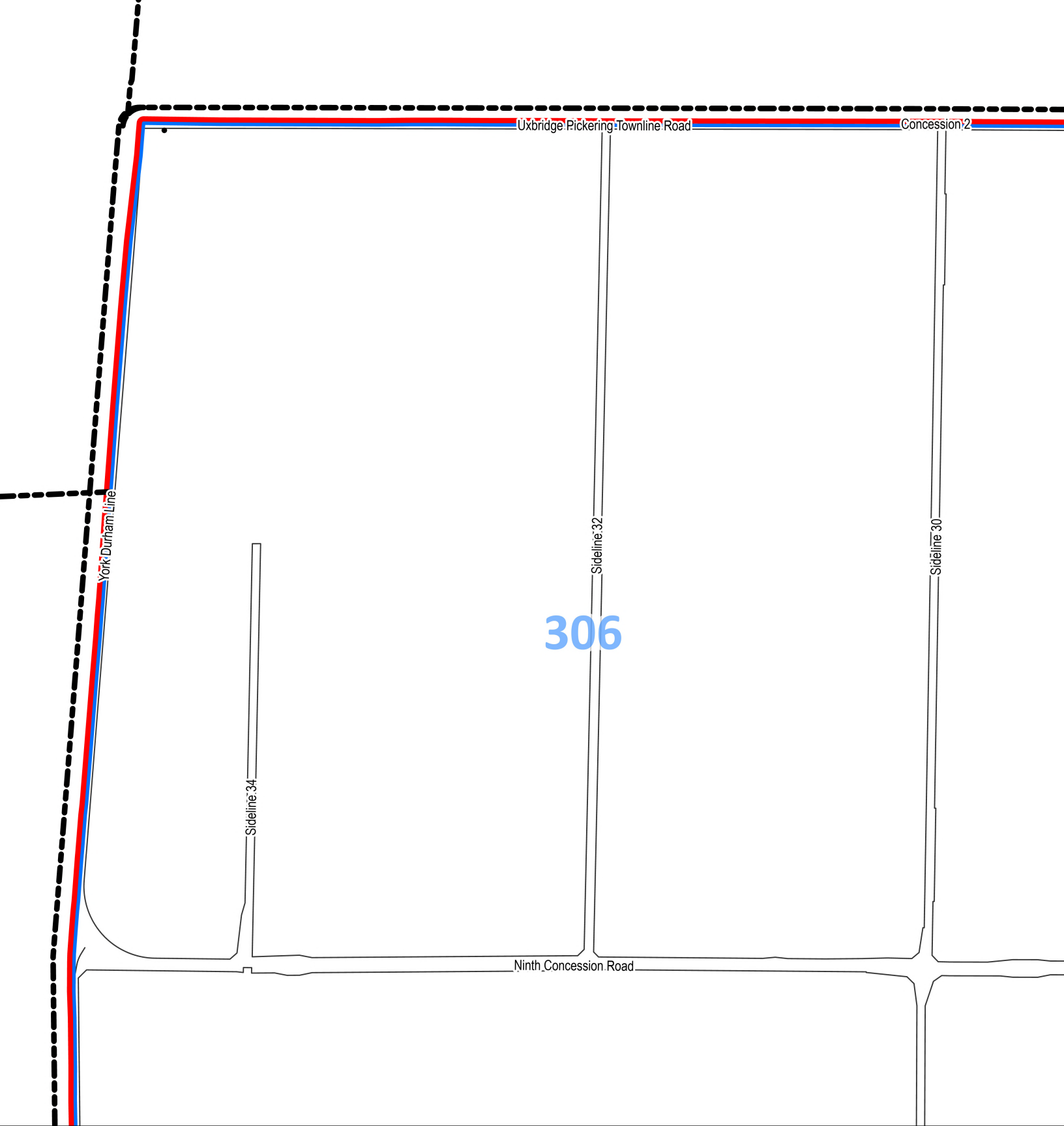
- Municipal Boundary
- 2026 Ward Boundaries
- 2026 Voting Subdivisions
- Rail Road
- Roads
- Water

Information current as of April 14, 2026

This map was produced by the City of Pickering,  
Corporate Services Department  
THIS IS NOT A PLAN OF SURVEY  
© 2026



© The Corporation of the City of Pickering, produced (in part) under license from:  
© King's Printer, Ontario Ministry of Natural Resources. All rights reserved.;  
© His Majesty the King in Right of Canada, Department of Natural Resources. All rights reserved.;  
© Municipal Property Assessment Corporation and its suppliers. All rights reserved.



**CITY OF PICKERING  
2026 MUNICIPAL ELECTION  
WARD 3**

**SUBPOLL: 306**

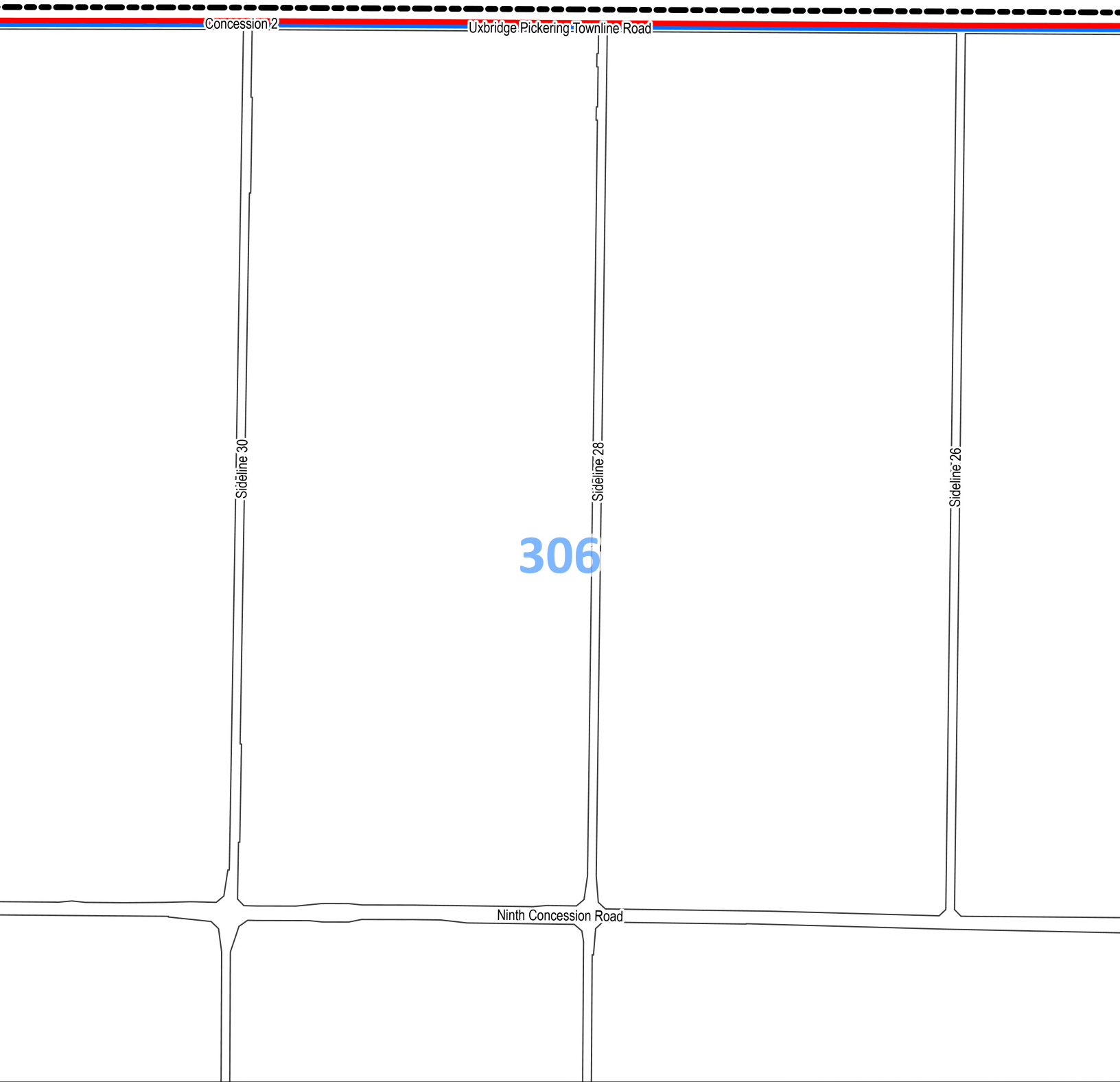
- Municipal Boundary
- 2026 Ward Boundaries
- 2026 Voting Subdivisions
- Rail Road
- Roads
- Water

Information current as of April 14, 2026

This map was produced by the City of Pickering,  
Corporate Services Department  
THIS IS NOT A PLAN OF SURVEY  
© 2026



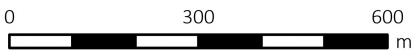
© The Corporation of the City of Pickering, produced (in part) under license from:  
© King's Printer, Ontario Ministry of Natural Resources. All rights reserved.;  
© His Majesty the King in Right of Canada, Department of Natural Resources. All rights reserved.;  
© Municipal Property Assessment Corporation and its suppliers. All rights reserved.



**CITY OF PICKERING  
2026 MUNICIPAL ELECTION  
WARD 3**

**SUBPOLL: 306**

- Municipal Boundary
- 2026 Ward Boundaries
- 2026 Voting Subdivisions
- Rail Road
- Roads
- Water

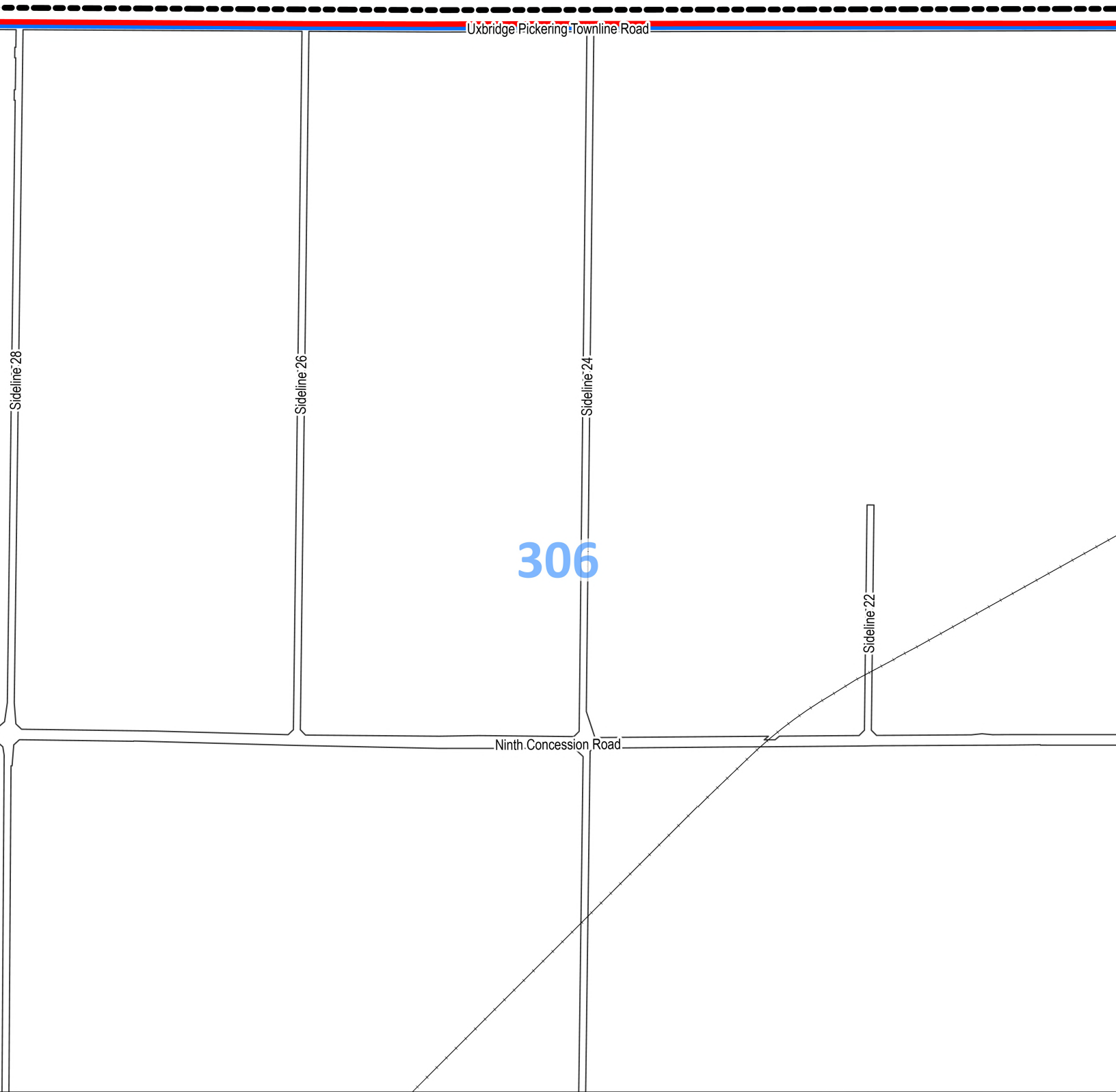


© The Corporation of the City of Pickering, produced (in part) under license from:  
 © King's Printer, Ontario Ministry of Natural Resources. All rights reserved.;  
 © His Majesty the King in Right of Canada, Department of Natural Resources. All rights reserved.;  
 © Municipal Property Assessment Corporation and its suppliers. All rights reserved.

Information current as of April 14, 2026

This map was produced by the City of Pickering, Corporate Services Department  
 THIS IS NOT A PLAN OF SURVEY  
 © 2026





**CITY OF PICKERING  
2026 MUNICIPAL ELECTION  
WARD 3**

**SUBPOLL: 306**

- Municipal Boundary
- 2026 Ward Boundaries
- 2026 Voting Subdivisions
- Rail Road
- Roads
- Water

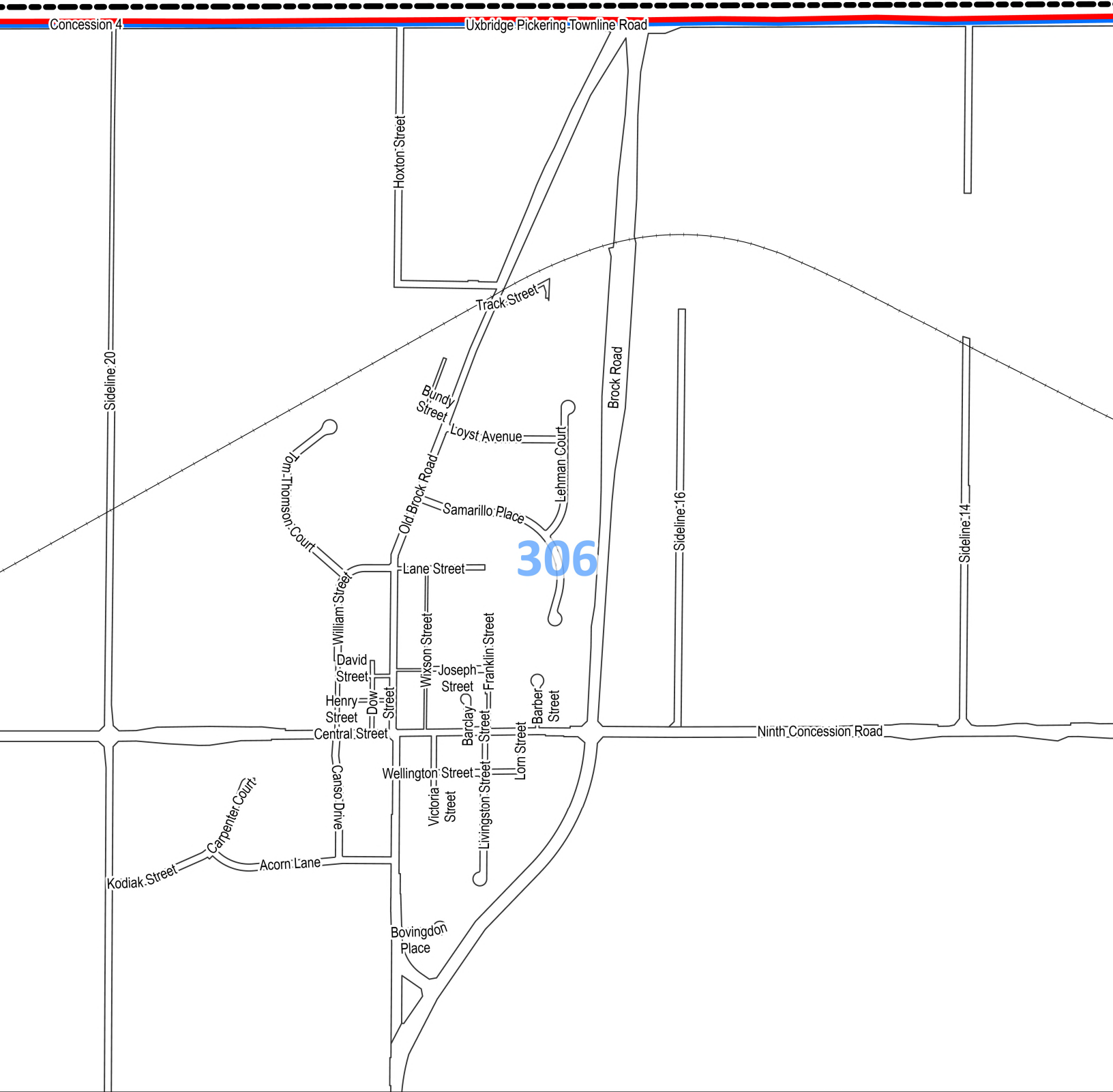


© The Corporation of the City of Pickering, produced (in part) under license from:  
 © King's Printer, Ontario Ministry of Natural Resources. All rights reserved.;  
 © His Majesty the King in Right of Canada, Department of Natural Resources. All rights reserved.;  
 © Municipal Property Assessment Corporation and its suppliers. All rights reserved.

Information current as of April 14, 2026

This map was produced by the City of Pickering, Corporate Services Department  
 THIS IS NOT A PLAN OF SURVEY  
 © 2026





**CITY OF PICKERING  
2026 MUNICIPAL ELECTION  
WARD 3**

**SUBPOLL: 306**

- Municipal Boundary
- 2026 Ward Boundaries
- 2026 Voting Subdivisions
- Rail Road
- Roads
- Water

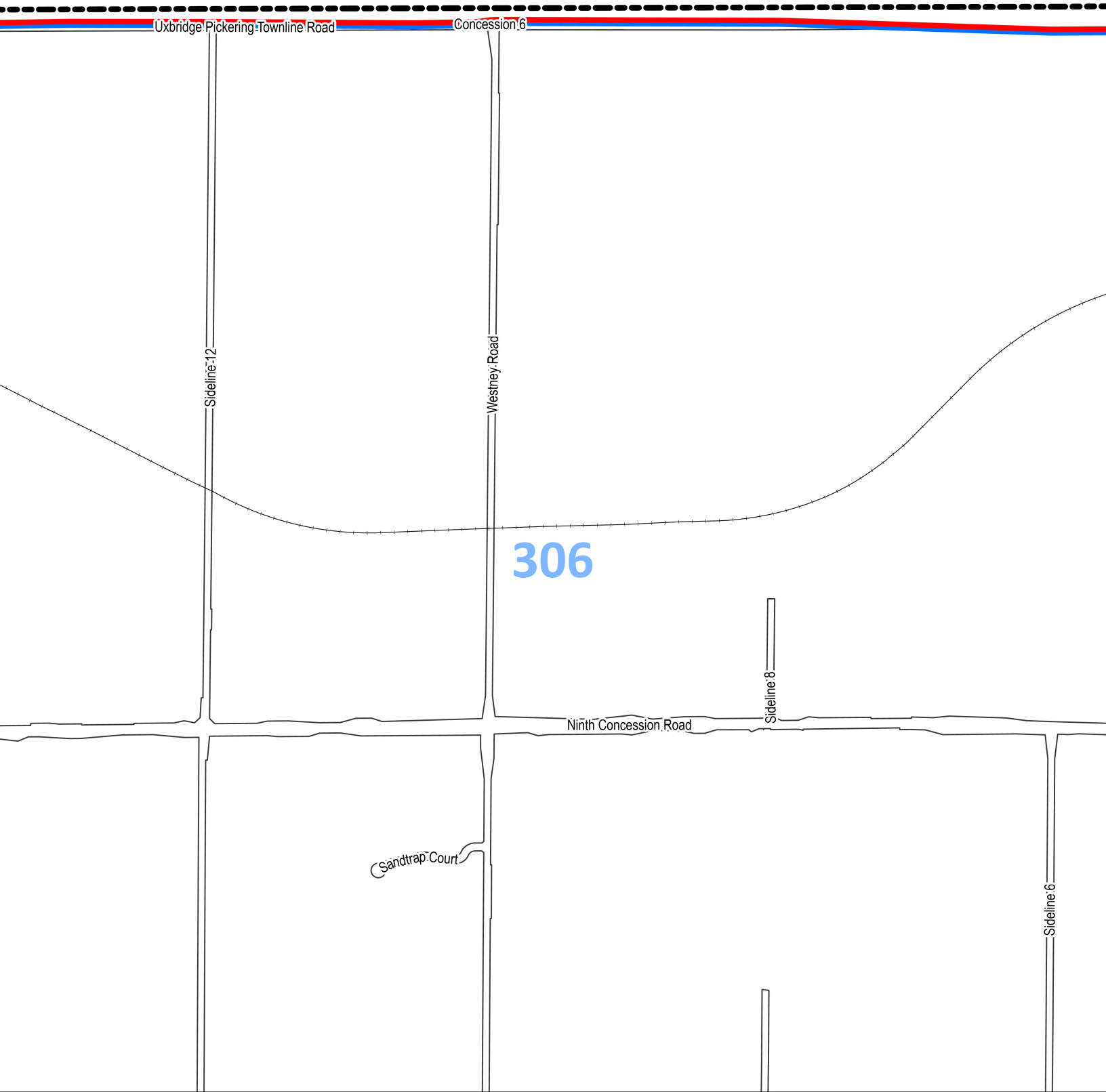


© The Corporation of the City of Pickering, produced (in part) under license from:  
 © King's Printer, Ontario Ministry of Natural Resources. All rights reserved.;  
 © His Majesty the King in Right of Canada, Department of Natural Resources. All rights reserved.;  
 © Municipal Property Assessment Corporation and its suppliers. All rights reserved.

Information current as of April 14, 2026

This map was produced by the City of Pickering, Corporate Services Department  
 THIS IS NOT A PLAN OF SURVEY  
 © 2026





**CITY OF PICKERING  
2026 MUNICIPAL ELECTION  
WARD 3**

**SUBPOLL: 306**

- Municipal Boundary
- 2026 Ward Boundaries
- 2026 Voting Subdivisions
- Rail Road
- Roads
- Water

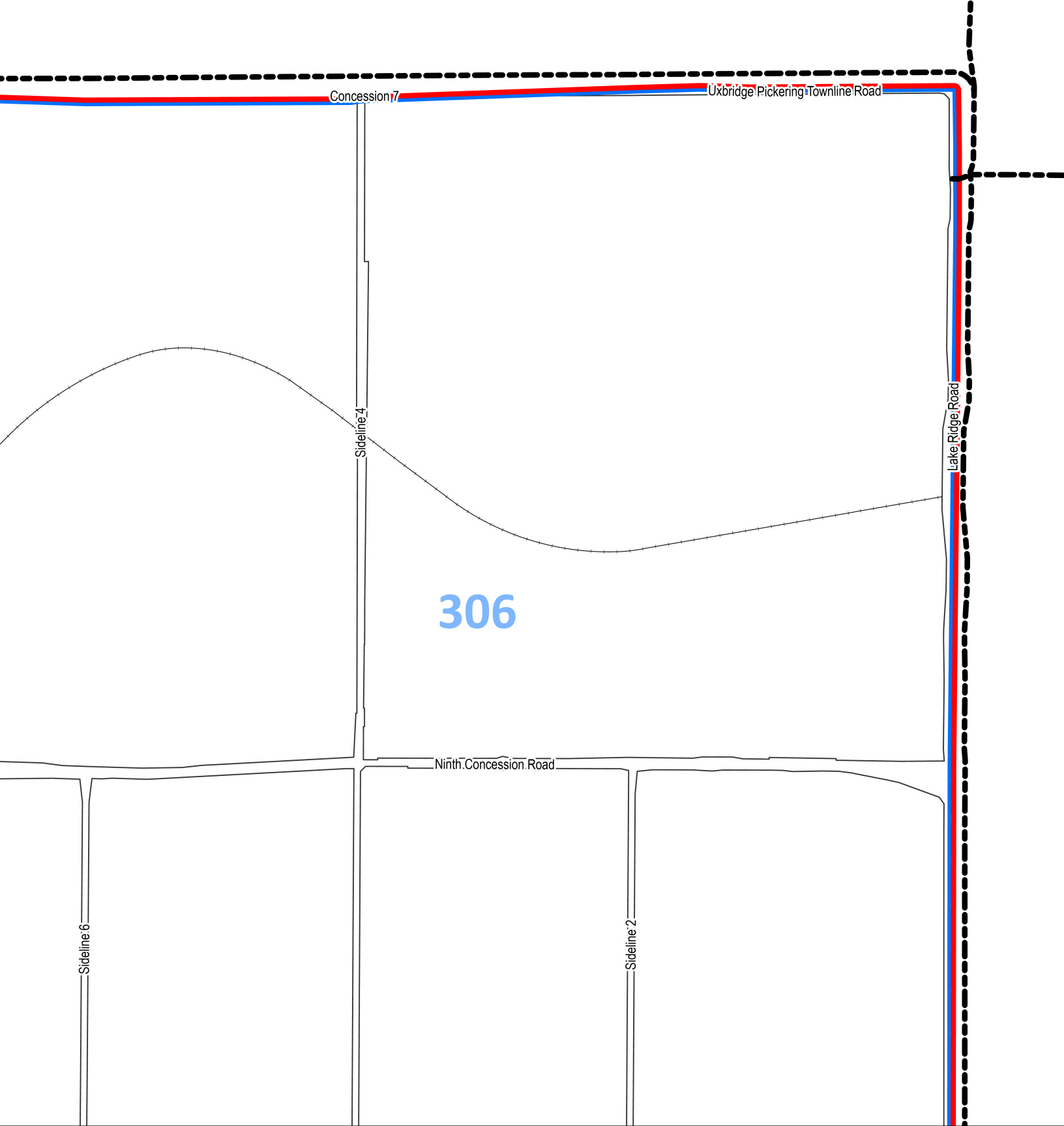


© The Corporation of the City of Pickering, produced (in part) under license from:  
 © King's Printer, Ontario Ministry of Natural Resources. All rights reserved.;  
 © His Majesty the King in Right of Canada, Department of Natural Resources. All rights reserved.;  
 © Municipal Property Assessment Corporation and its suppliers. All rights reserved.

Information current as of April 14, 2026

This map was produced by the City of Pickering, Corporate Services Department  
 THIS IS NOT A PLAN OF SURVEY  
 © 2026





**CITY OF PICKERING  
2026 MUNICIPAL ELECTION  
WARD 3**

**SUBPOLL: 306**

- Municipal Boundary
- 2026 Ward Boundaries
- 2026 Voting Subdivisions
- Rail Road
- Roads
- Water



© The Corporation of the City of Pickering, produced (in part) under license from:  
 © King's Printer, Ontario Ministry of Natural Resources. All rights reserved.;  
 © His Majesty the King in Right of Canada, Department of Natural Resources. All rights reserved.;  
 © Municipal Property Assessment Corporation and its suppliers. All rights reserved.

Information current as of April 14, 2026  
 This map was produced by the City of Pickering, Corporate Services Department  
 THIS IS NOT A PLAN OF SURVEY  
 © 2026

