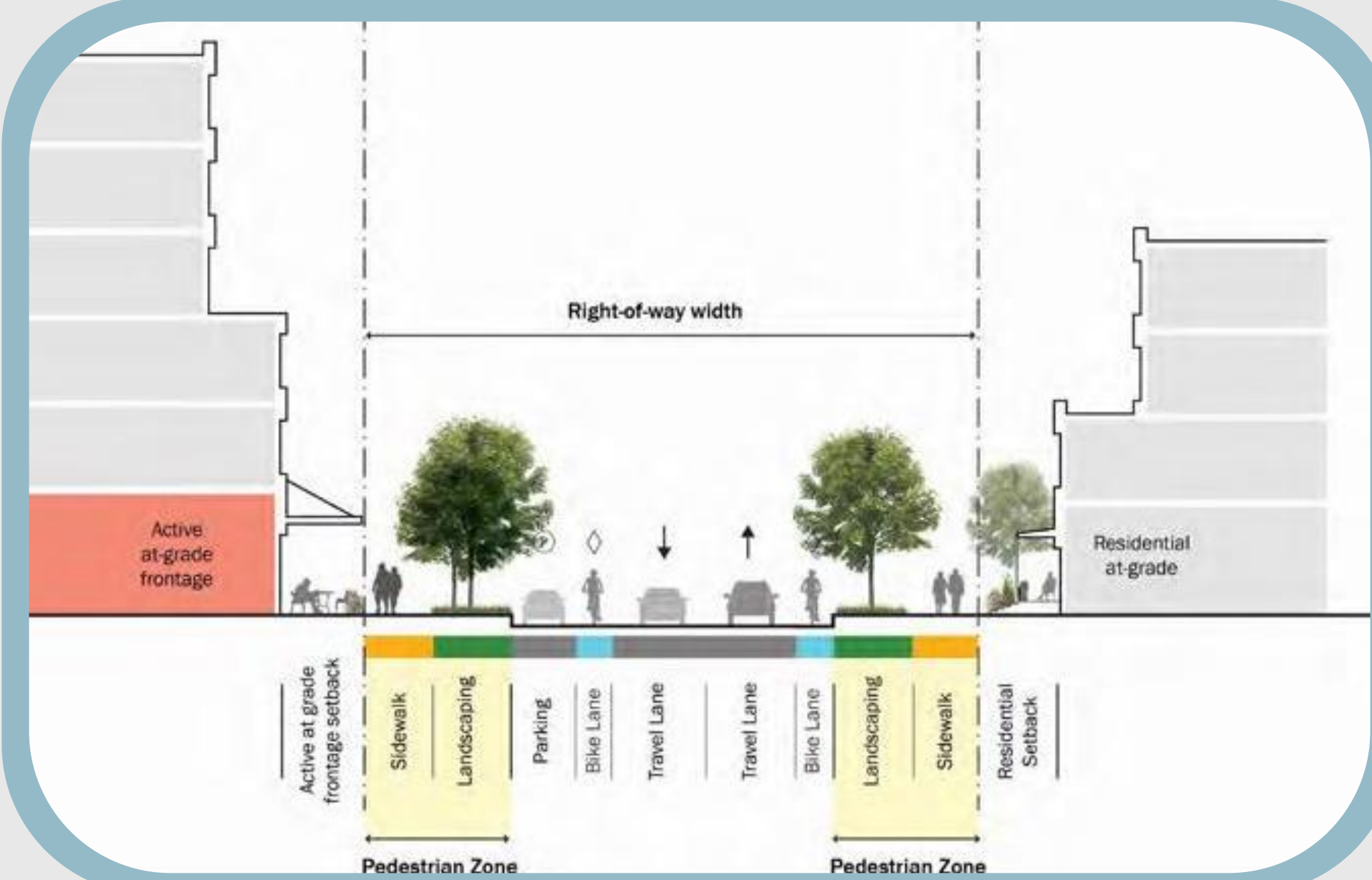


Transportation



Complete Streets

Complete streets considers people of all ages and abilities, as well as trips of varying lengths. Complete streets offer convenient, comfortable, and safe access to alternative modes of travel, like walking, cycling, and transit.



1. How do you usually get around in Pickering?

Place dot stickers in the boxes under your choices.

Walking



Cycling



Transit



Driving



Other (use sticky notes to share comments)

Transportation

2. What could make walking, cycling, or taking transit easier and/or safer in Pickering?

Place dot stickers in the boxes under your choices.



More sidewalks, paths and trails



Wider sidewalks



Enhanced pedestrian crossings



Improved connectivity of paths/trails



Dedicated cycling lanes



Better lighting along roads and trails at night



More frequent and reliable public transit service



More bus shelters

Other (use sticky notes to share comments)


Cultural Heritage Elements

1. Aside from heritage buildings, what other cultural heritage elements in Pickering should be protected?

Place dot stickers in the boxes under your choices.



Landmark



Cemeteries



Public Art



Landscapes



Celebration Spaces



Commemoration Spaces

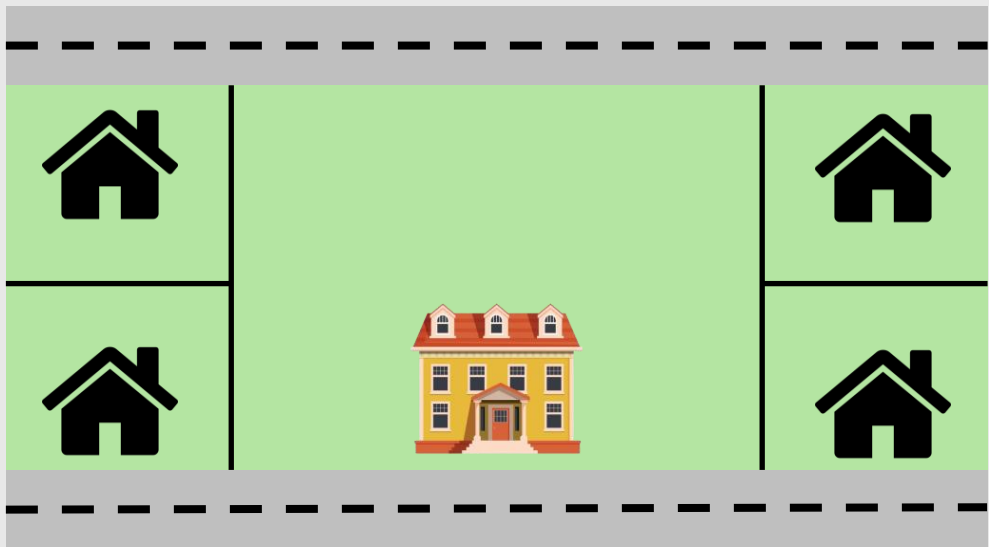
Other (use sticky notes to share comments)

Cultural Heritage Elements

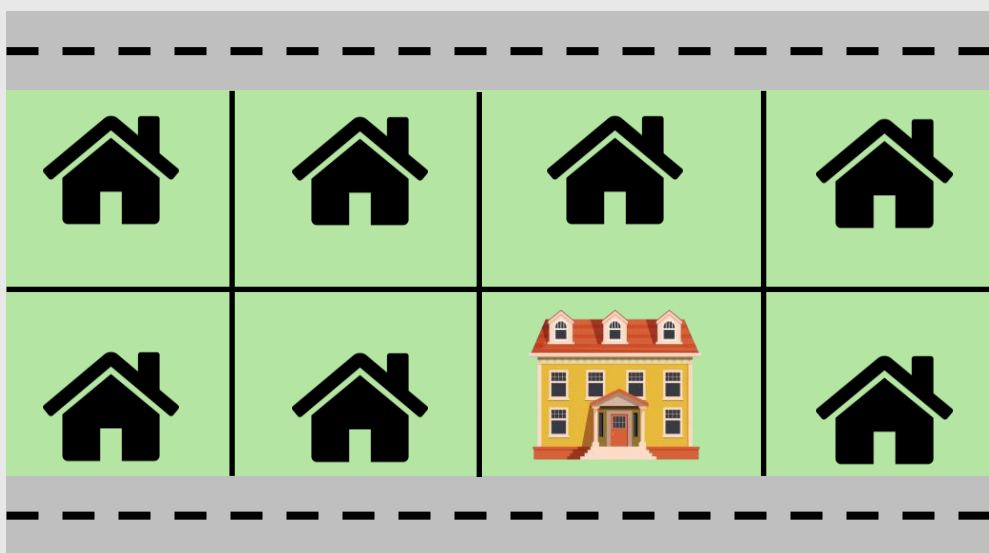
2. What is the best way to preserve and protect heritage buildings in neighbourhoods that are being redeveloped?

Place dot stickers in the boxes under your choices.

Buffer heritage buildings from new development



Integrate heritage buildings within new development



Relocate heritage buildings away from new development



Other (use sticky notes to share comments)

Parks

1. What types of parks are most needed in Pickering?

Place dot stickers in the boxes under your choices.

A few large-sized parks

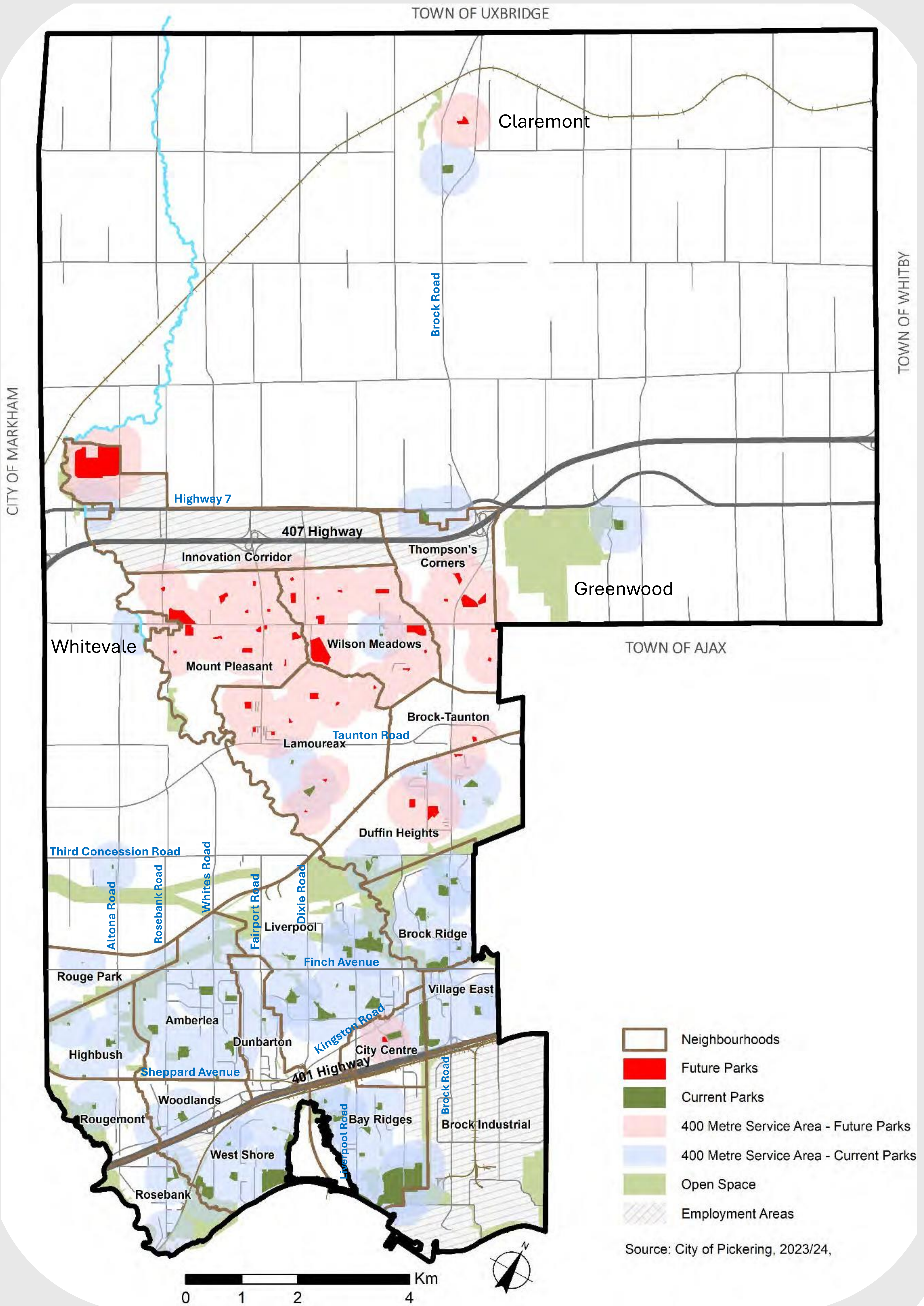


Several smaller-sized parks

Other (use sticky notes to share comments)

2. What parks in Pickering do you love?

Use a dot stickers to let us know.



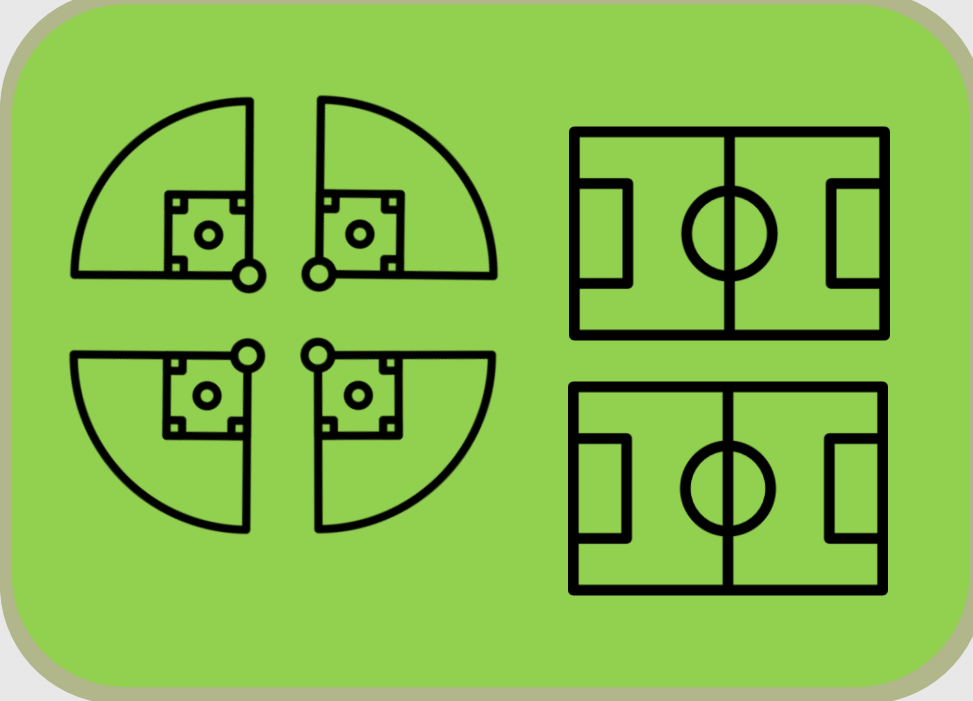
3. Why do you love these parks?

Use a sticky note to let us know.

Proposed Parks Hierarchy

City-wide Park

Provide a range of illuminated recreational facilities and host city-wide events.

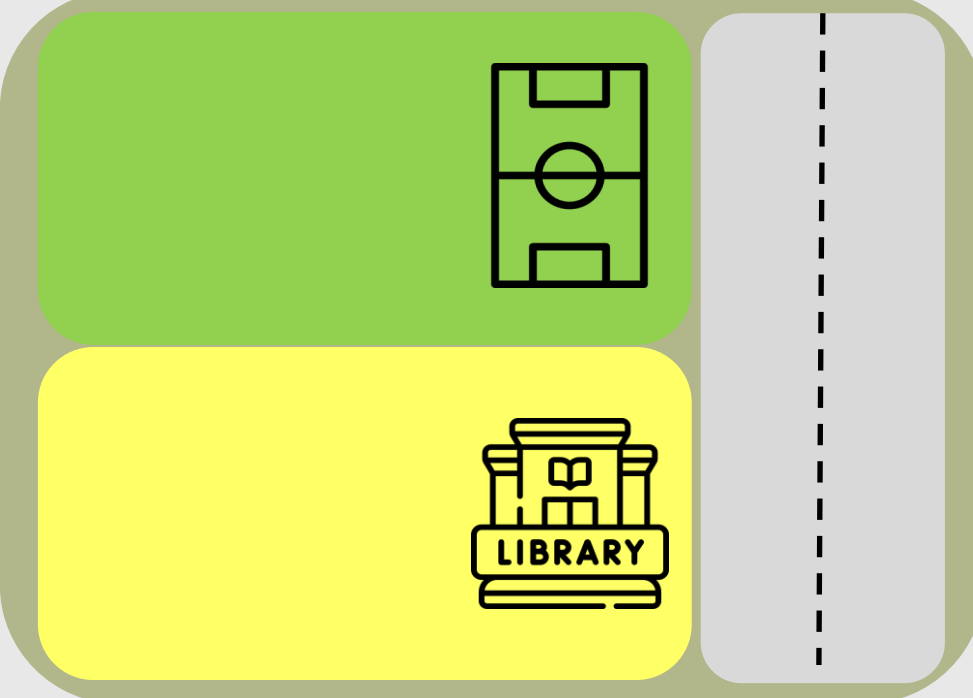


Example – Esplanade Park



Community Park

Provides a range of illuminated recreational facilities at a smaller scale.

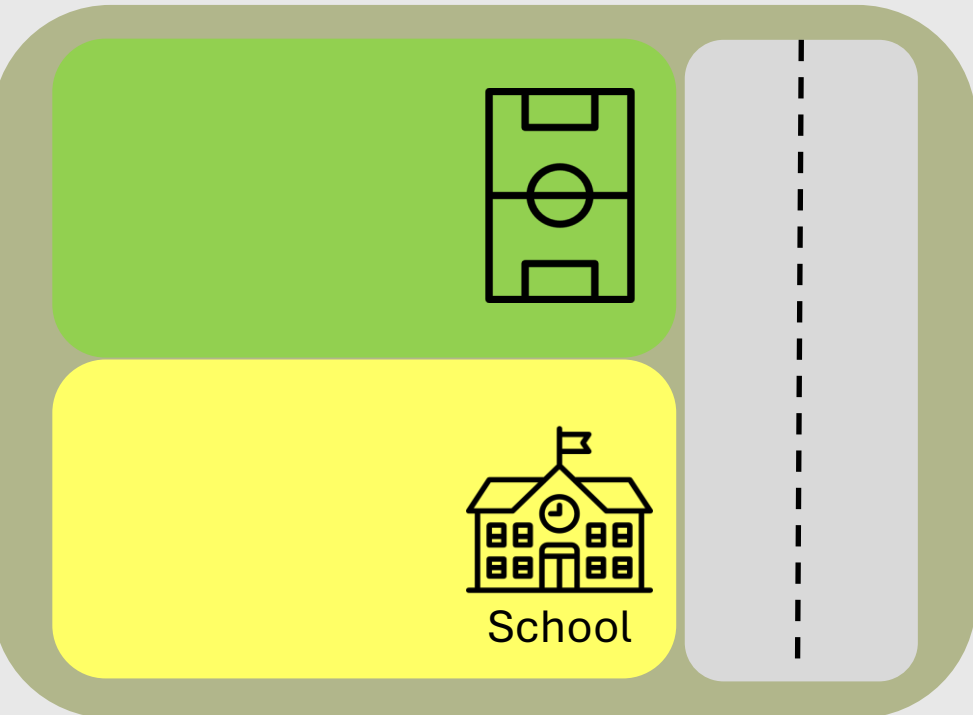


Example – Bay Ridges Kinsmen Park



Neighbourhood Park

Accommodates play areas as well as one non-illuminated mini-recreational field and possibly tennis or bocce courts, community mailboxes and passive areas.




Example – Shadybrook Park or Rick Johnson Memorial Park



Village Green

Provides green space and accommodate informal play areas, community mailboxes, and information boards.

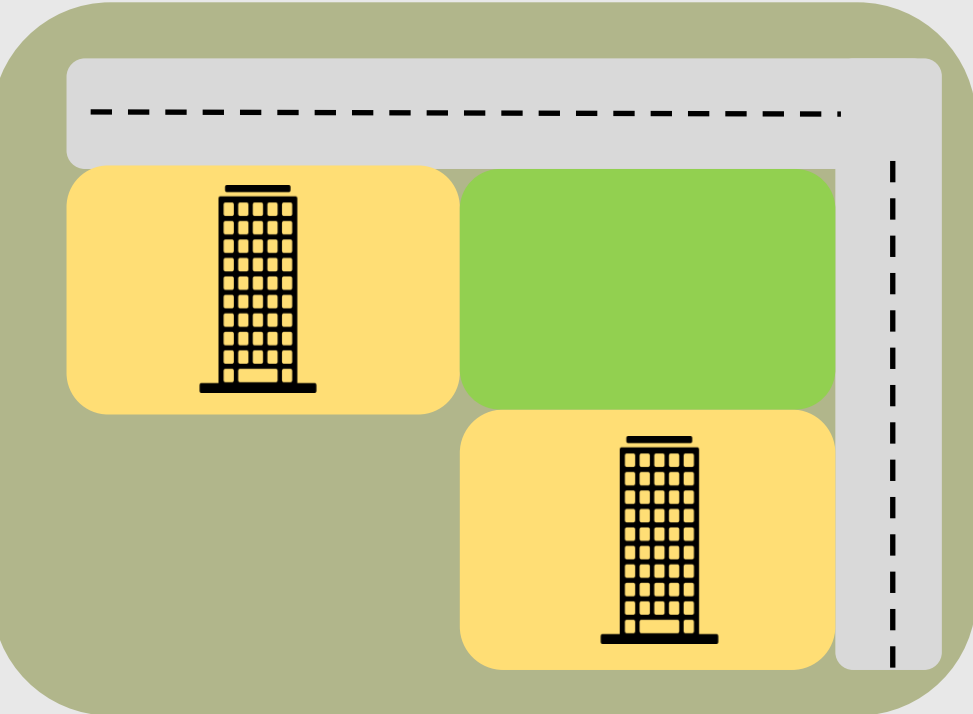


Example – Amaretto Park



Urban Park

New park type. Provide a balance of active and passive uses in high-density areas and serve both the local and city-wide needs.



Linear Park

New park type. Continuous, green corridors that create a continuity of recreational space in dense areas.

